



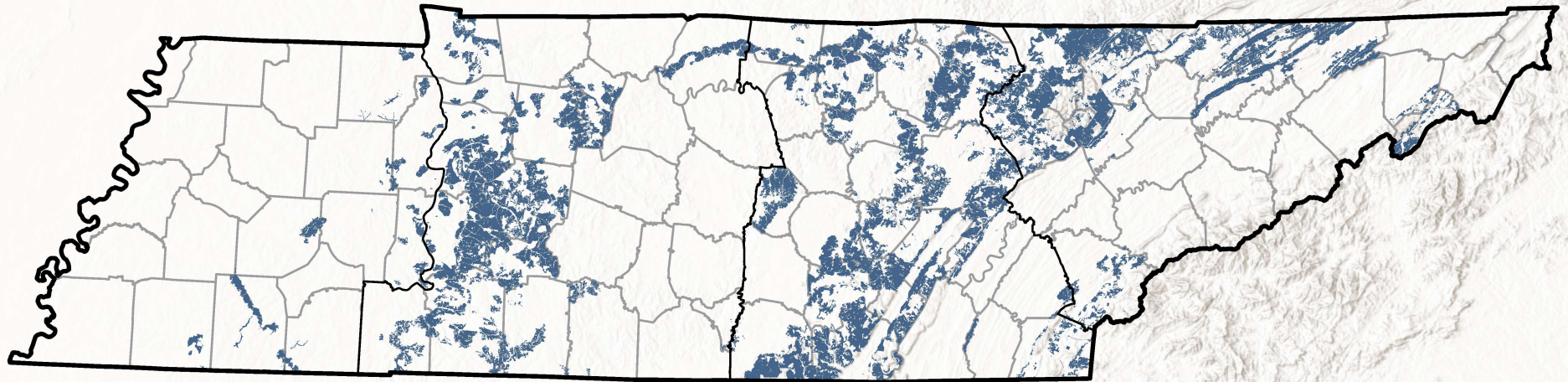


Forest Legacy Program Priority Areas

-  Tennessee's Priority Areas, 2020-2030
-  Tennessee Counties
-  TDF District Boundaries
-  Tennessee



Tennessee Forest Legacy Program Criteria

- 1) Property is a forested tract with at least 20 acres of contiguous forest.
- 2) Property is located in one of the top 60% of timber milling counties.
- 3) Property is located in an area with significant risk to ecosystem function, defined as becoming lightly stressed, stressed, impacted, or damaged by 2030 due to the extent of impervious surface and urbanization.
- 4) Property is identified in The Nature Conservancy's Resilient and Connected Prioritized Network.

0 25 50 75 100 125 150 Miles



Tennessee 2020 Forest Action Plan Map Series

Map by: P.M.M. updated 12-19-23