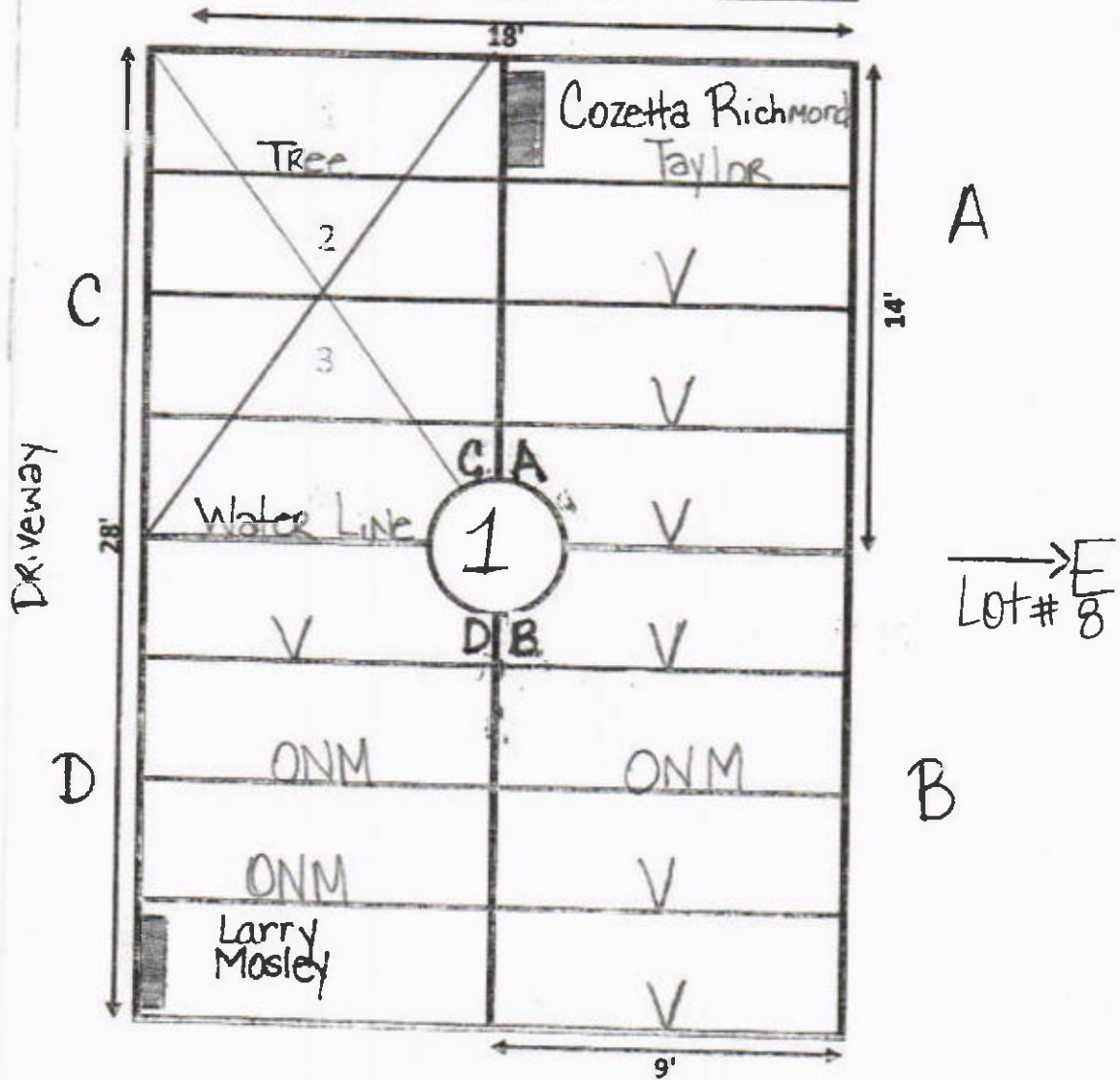


Elis Road

GMG:

↑ N

GARDEN Bethsemane LOT# 1



V: Vacant

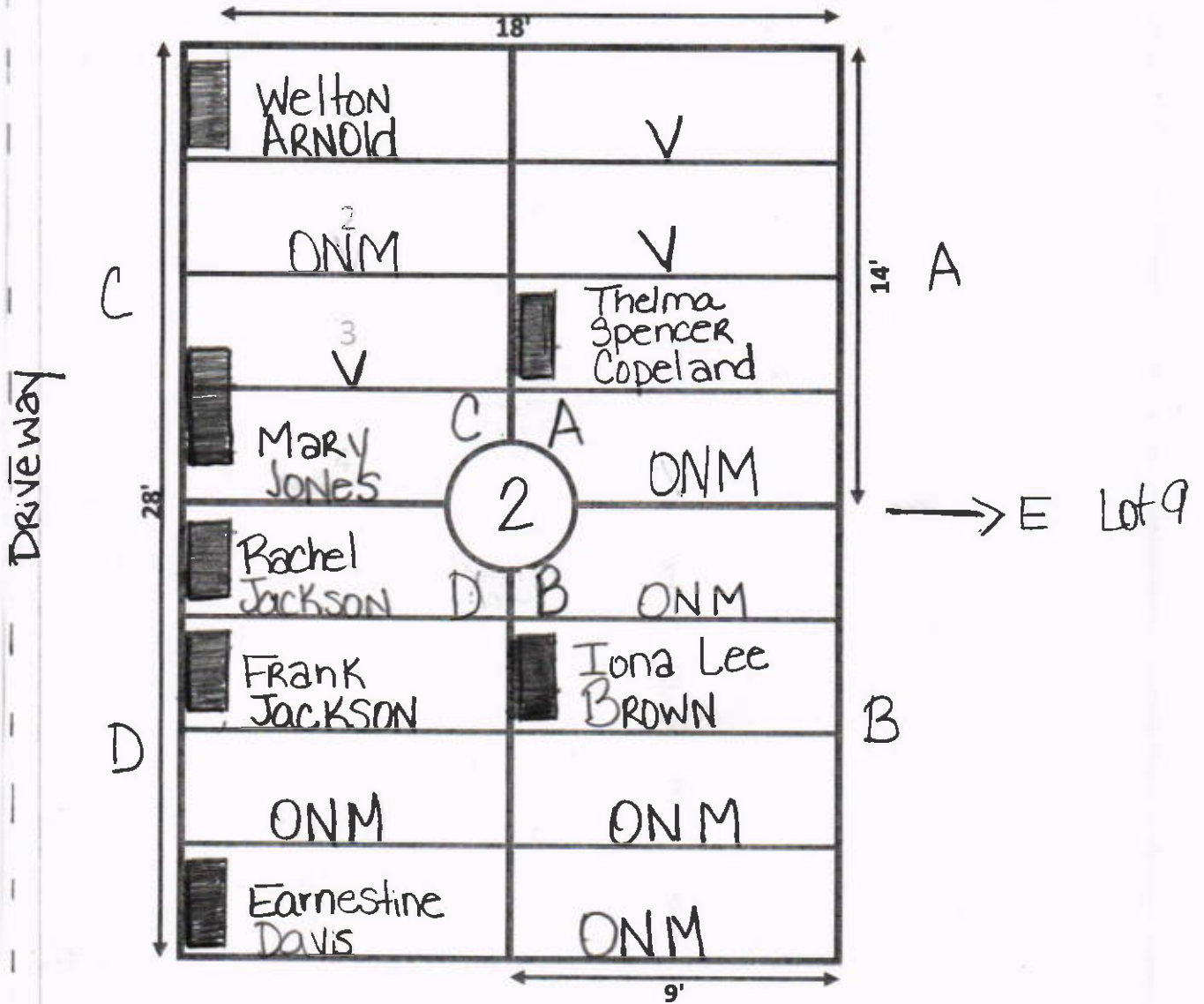
ONM: Occupied Not Marked

□: position of Marker

Ellis Road




GMG: GARDEN Gethsemane LOT# 2



Note: Mary Jones' Marker is placed 1/3 in space C-3, her body is located in C-4.

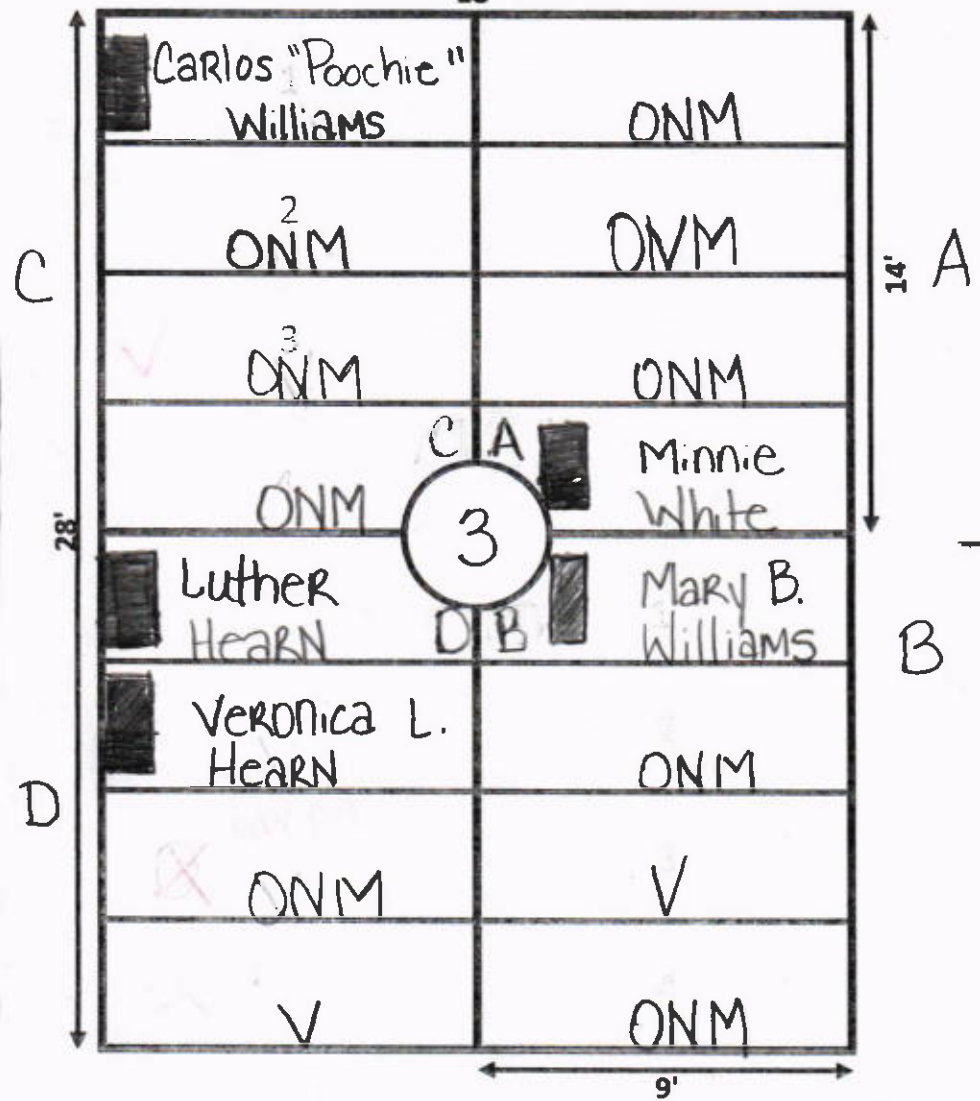

- V: Vacant
- ONM: Occupied Not Marked
- : MARKER POSITION



Ellis Road



GMG: Gethsemane LOT# 3
 GARDEN



DRIVEWAY

→ E Lot 10

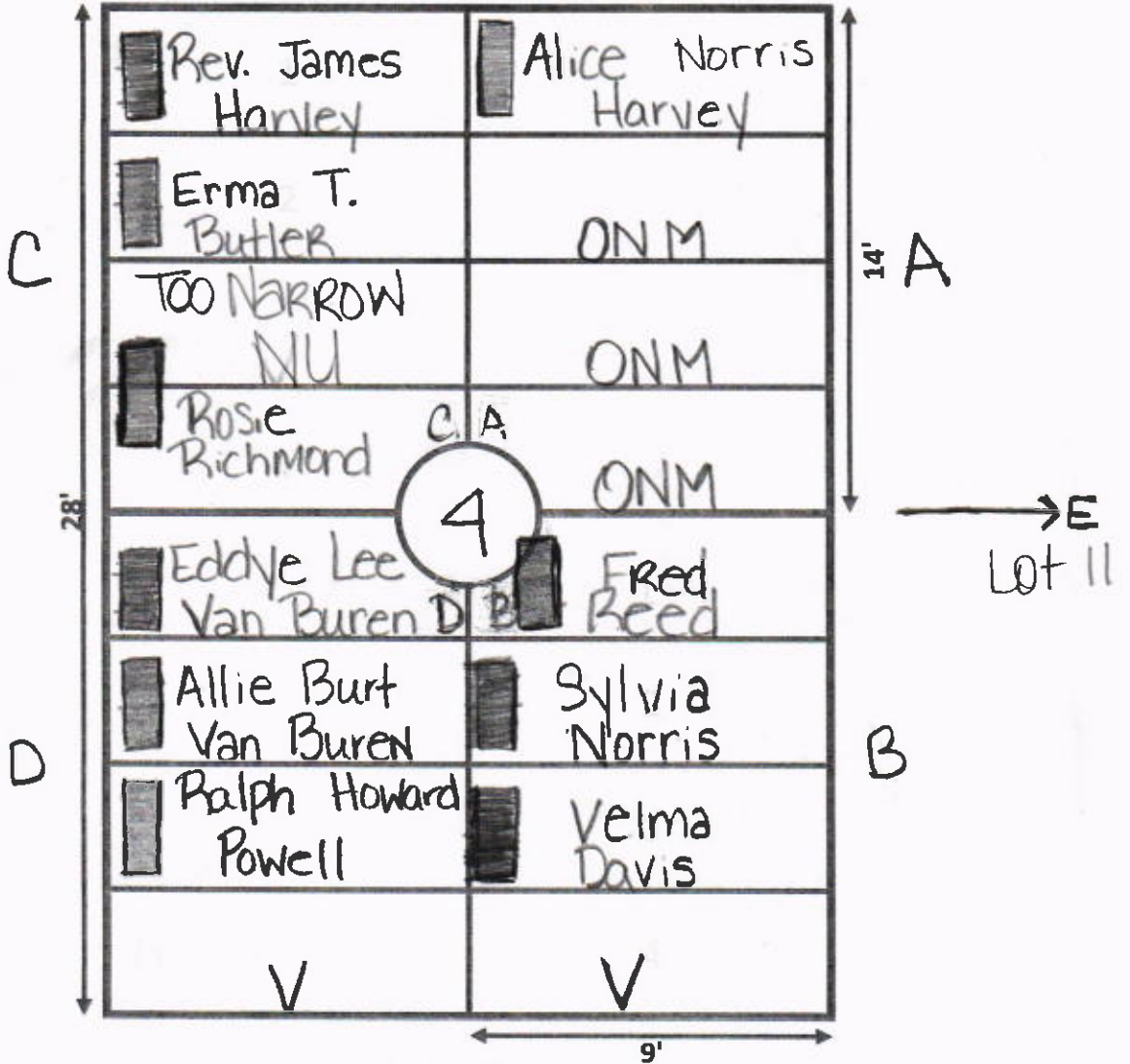
V: Vacant
 ONM: Occupied NOT MARKED
 □: Marker position

Ellis Road



GMG: GARDEN Gethsemane LOT# 4

18'



NU: Not Usable
V: Vacant

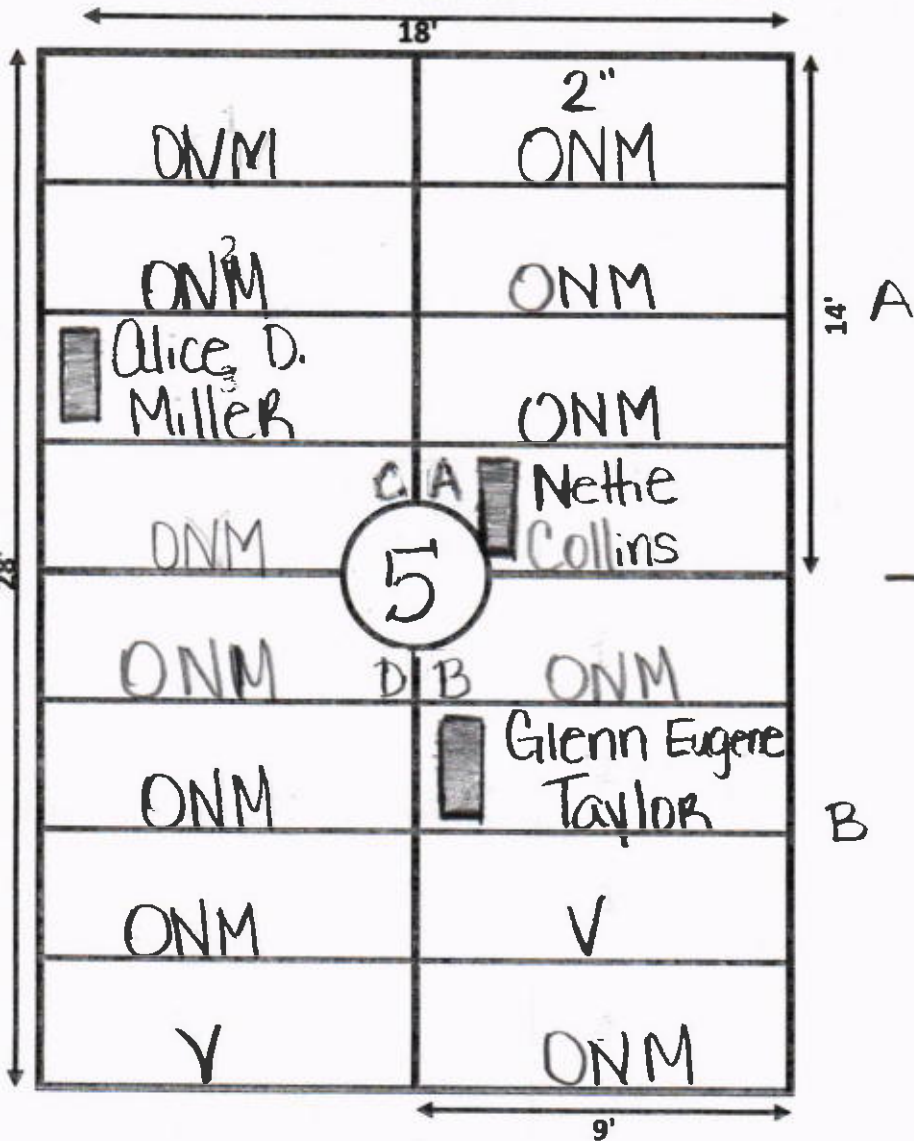
ONM: Occupied Not Marked

☐: Marker position

Ellis Road



GMG: Gethsemane LOT# 5
GARDEN



Note: A1 is only about 2in deep and a possible double burial.

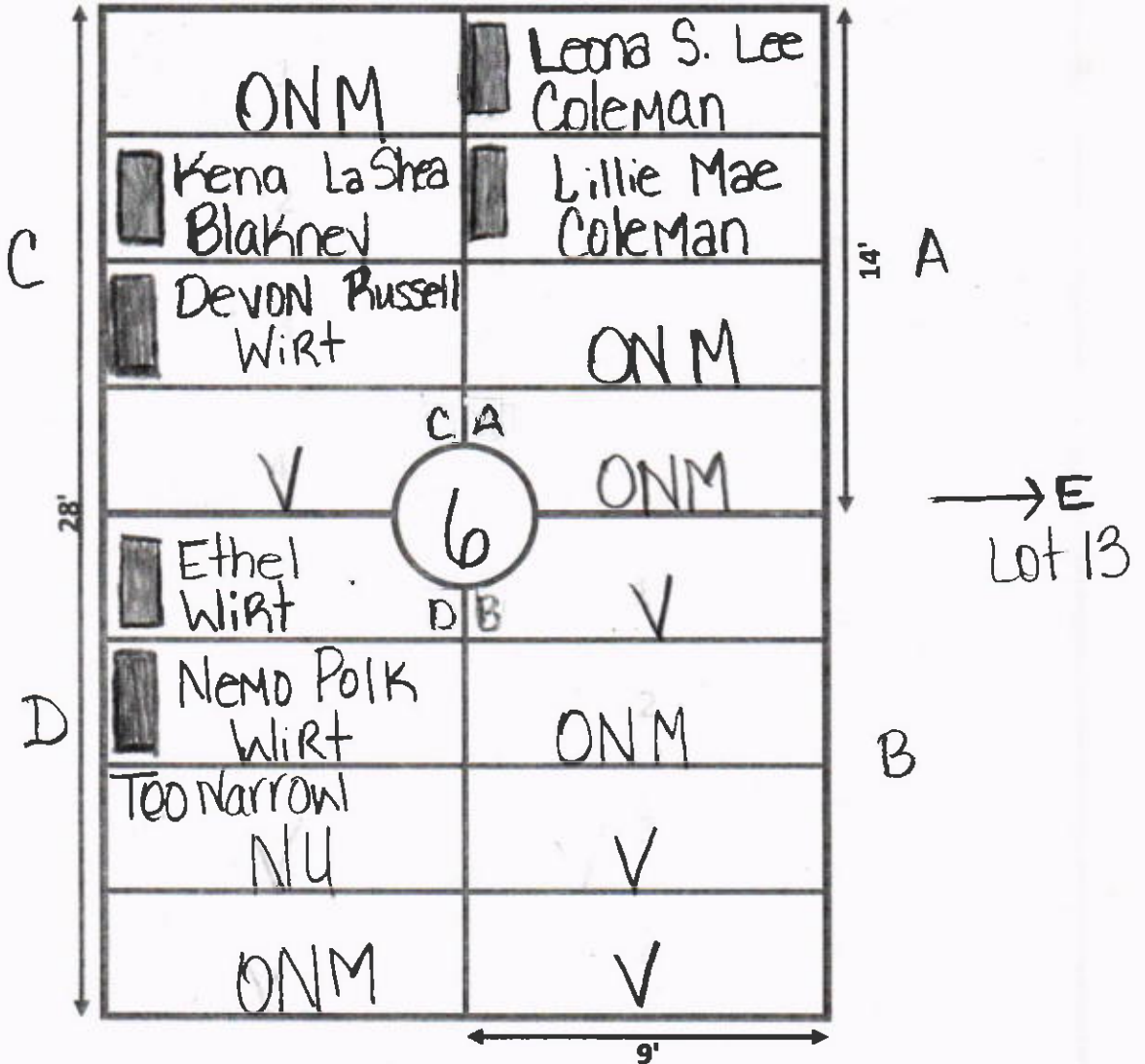
- V: Vacant
- ONM: Occupied Not Marked
- : Marker position

Ellis Road



GMG: Gethsemane LOT# 6
GARDEN

18'



V: Vacant

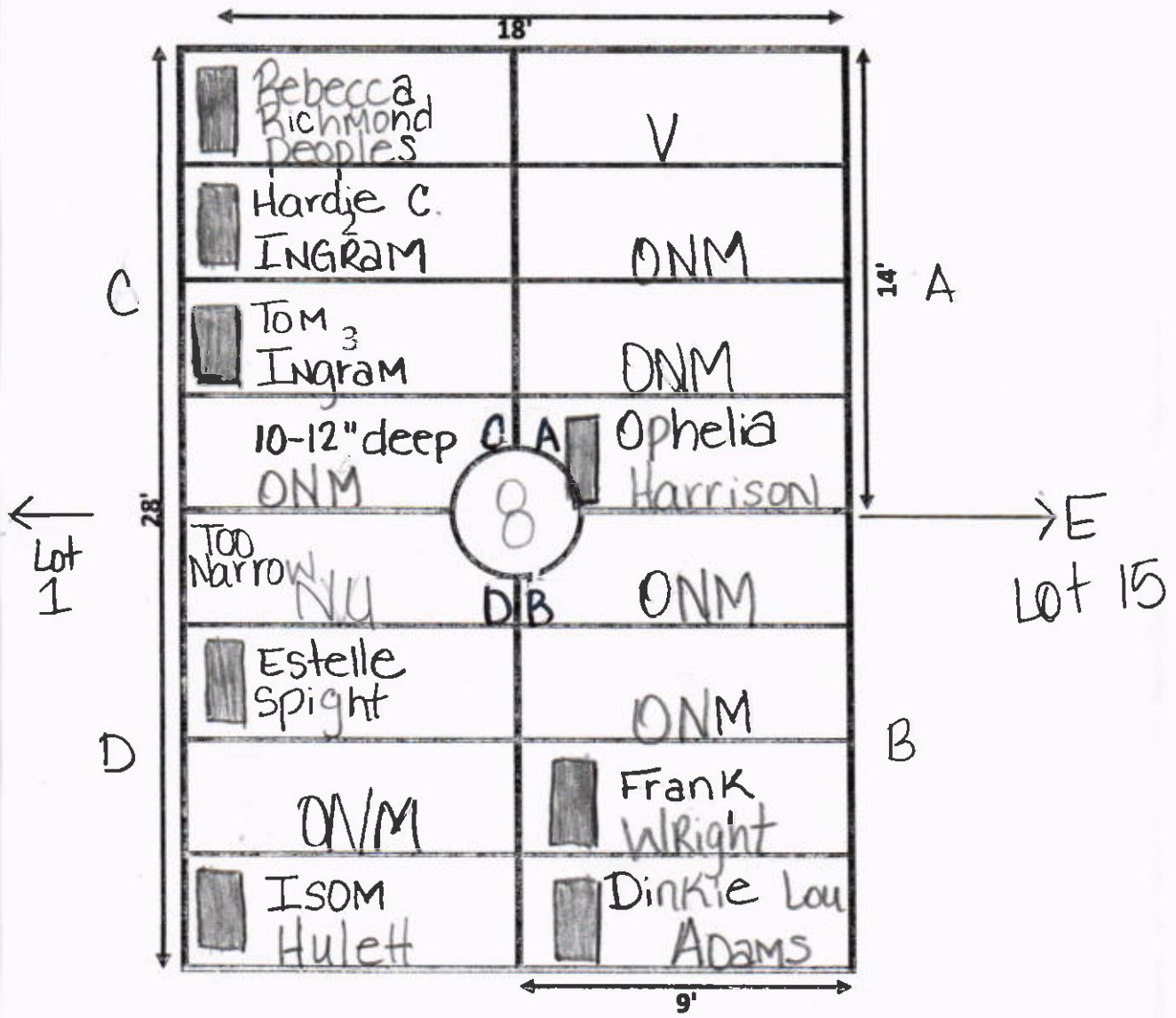
ONM: Occupied Not Marked

█: Marker position

Ellis Road



GMG: GARDEN Gethsemane LOT# 8



Note: C-4 is approximately 10"-12" deep without Vault.

NU: Not Usable
V: Vacant

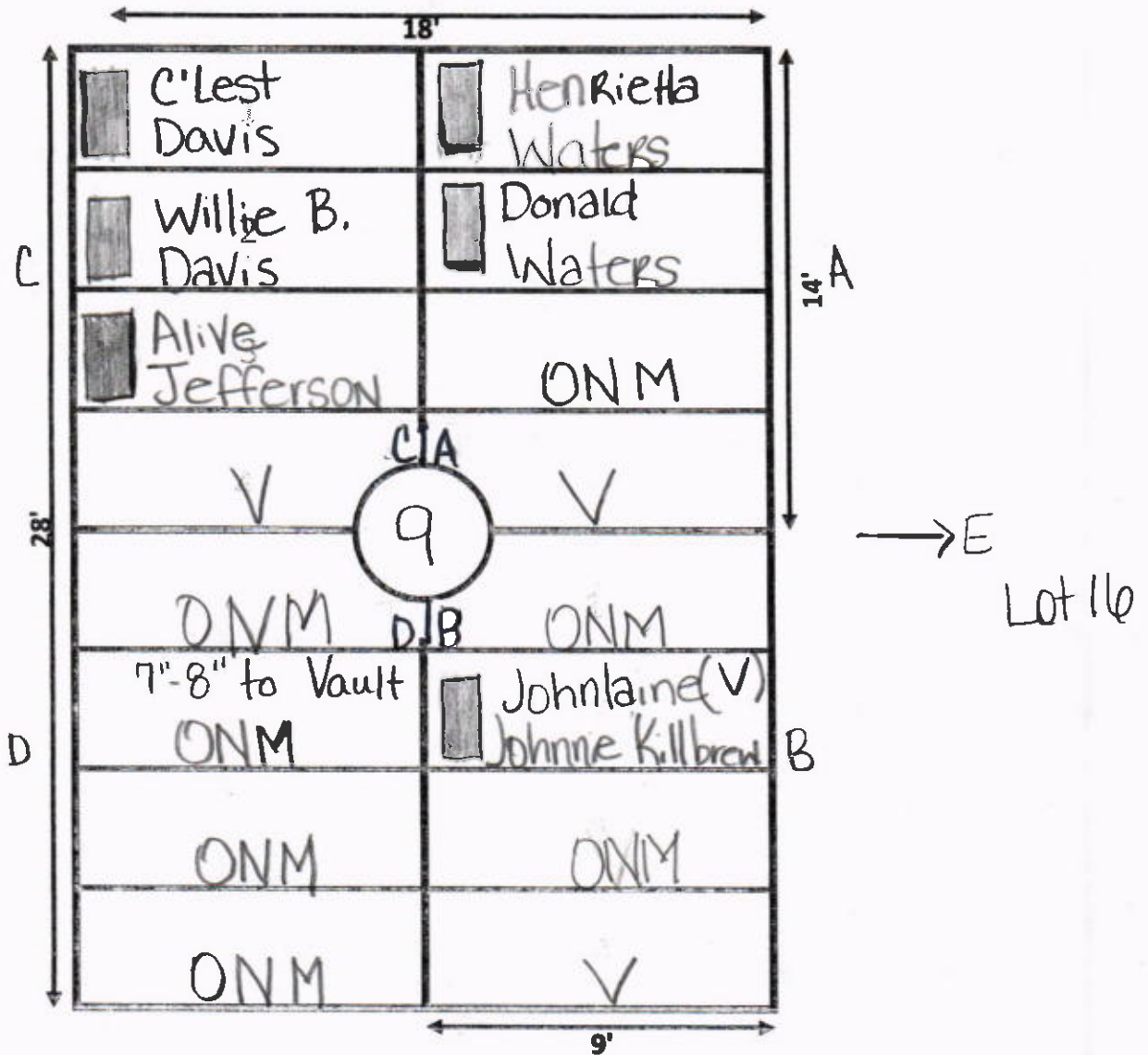
ONM: Occupied Not Marked

□: Marker position

Ellis Road



GMG: Gethsemane LOT# 9
GARDEN



Note: Grave space B-2 is vacant; Marker with date of death is placed in B-2. B-1 is ONM possibly burial for Mrs. Killbrew.

V: Vacant

ONM: Occupied Not Marked

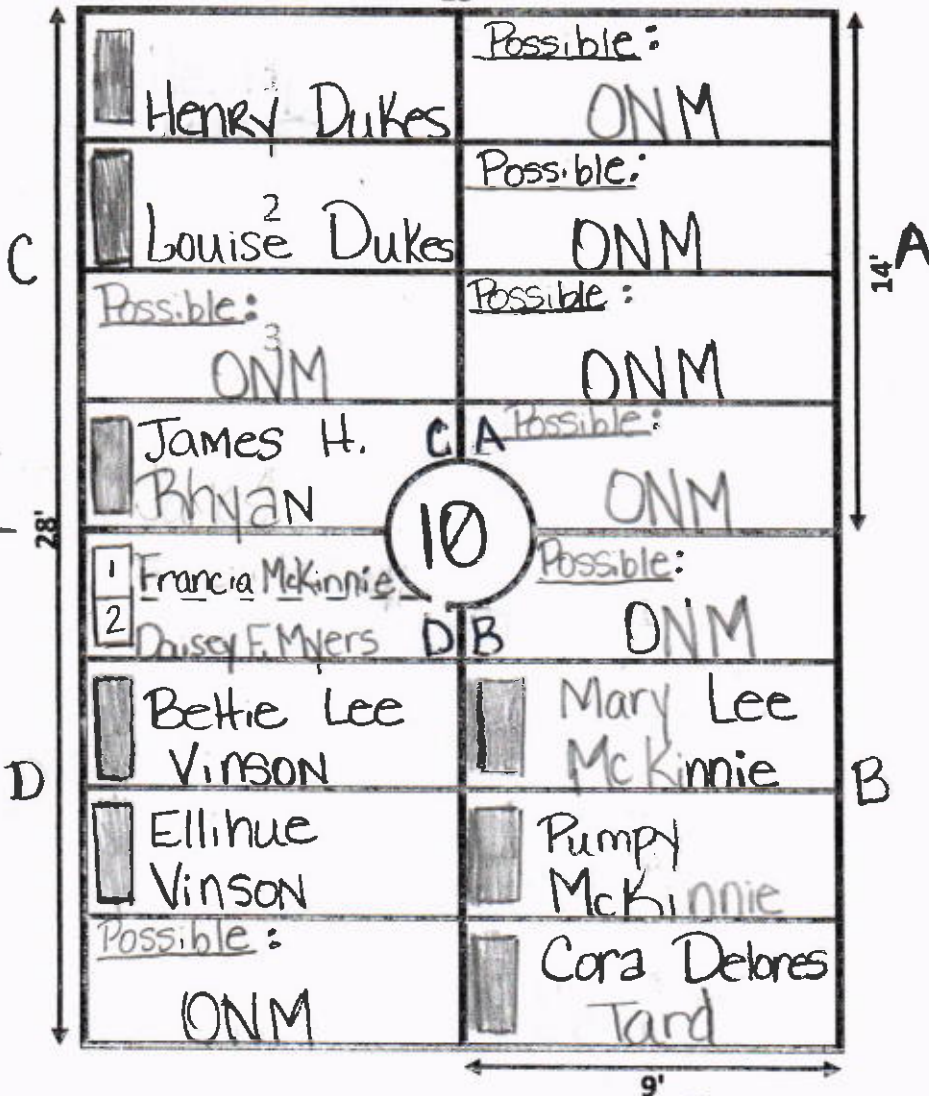
☐: Marker position

Ellis Road



GMG: Gethsemane LOT# 10

18'



Lot #3

Lot 17

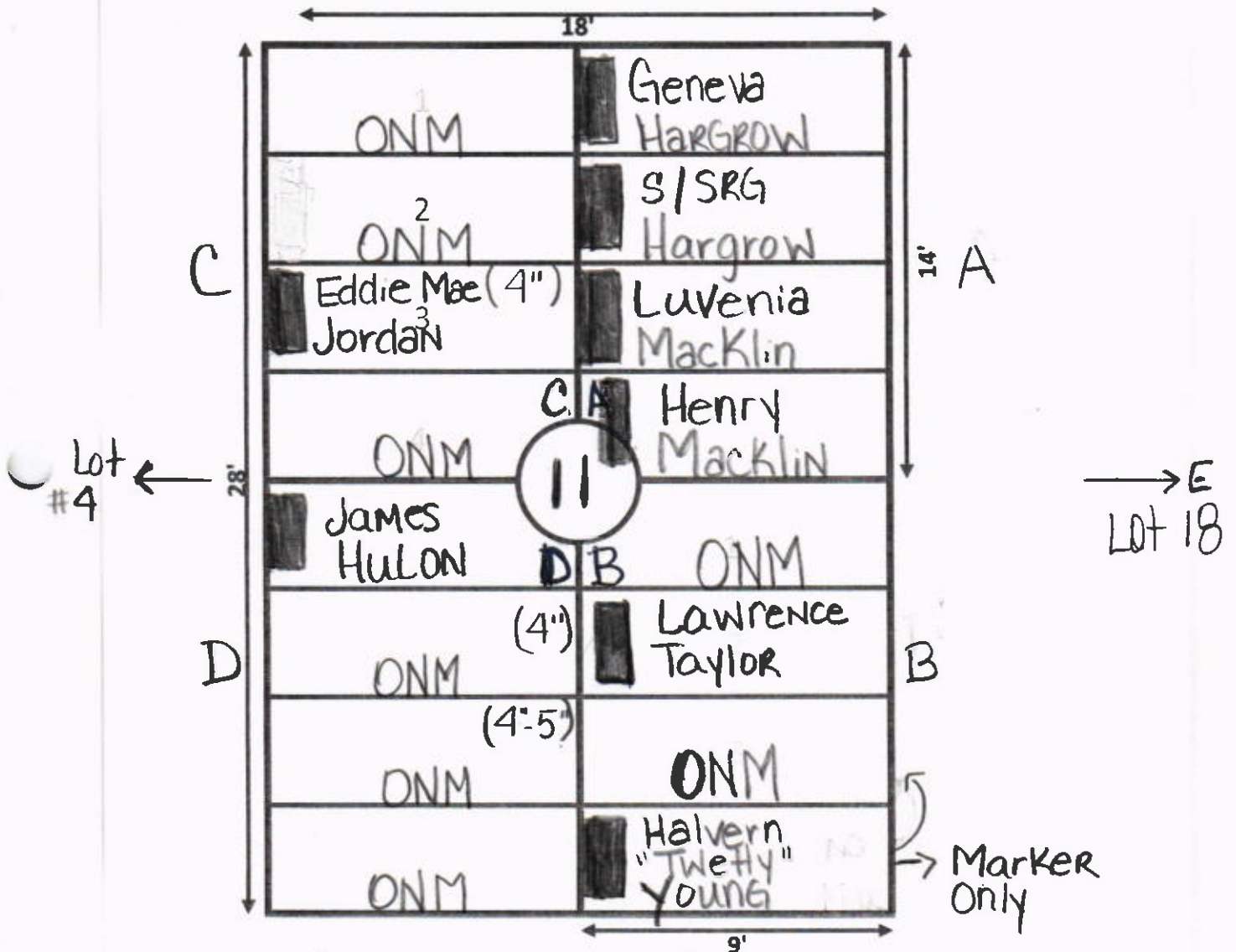
Note: C-3; A-1; A-2; A-3; A-4. Probe went in about 12" then dropped into a shallow area of 24". No vaults were found in the ONM graves above.

- V: Vacant
- ONM: Occupied NOT Marked
- : Marker position

Ellis Road



GMG: Gethsemane LOT# 11



* Note: B-4 is Marker only NO casket; B-3 is ONM probably Mr. Young.

* Note: C-3 4" deep casket only
 D-2 4" deep casket only
 D-3 4"-5" deep casket only

ONM: Occupied Not Marked

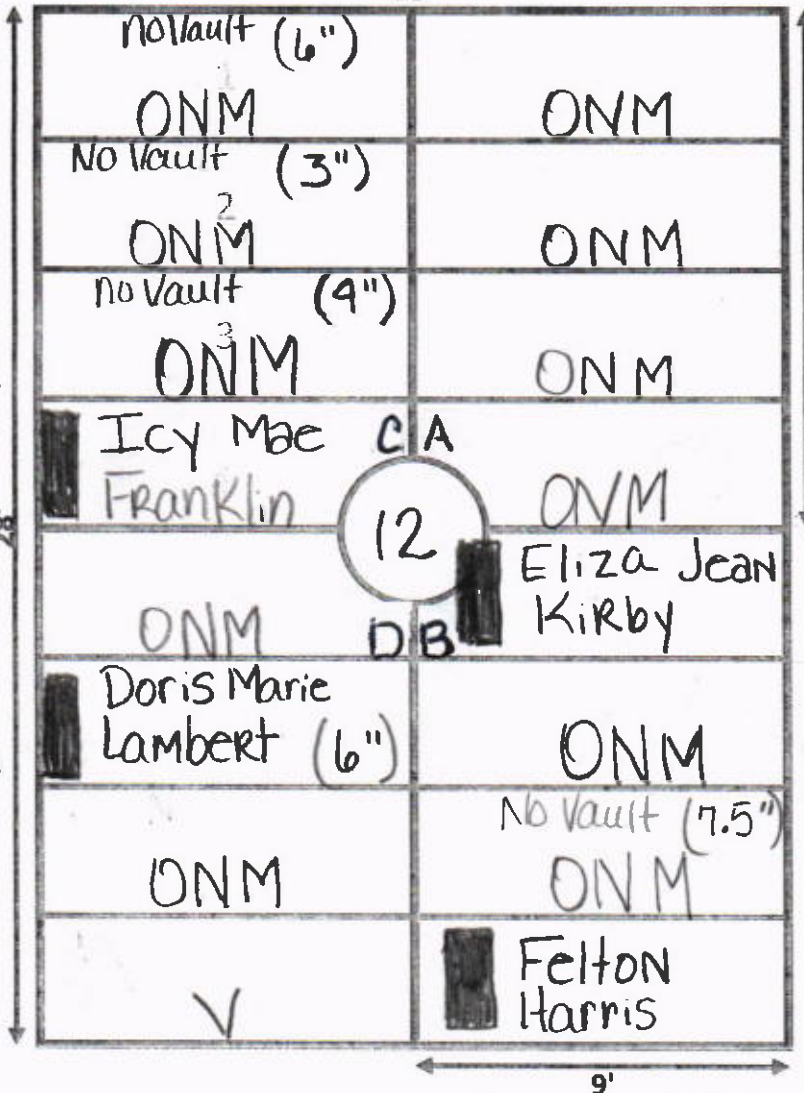
□: Marker position

Ellis Road



GMG: Gethsemane LOT# 12
GARDEN

18'



Lot #5 ←

Starts Creeping East @ Lot 19

* Note :

- C-1 casket only 6" deep
- C-2 casket only 3" deep
- C-3 casket only 4" deep
- D-2 Vault only 6" deep
- B-3 casket only 7.5" deep

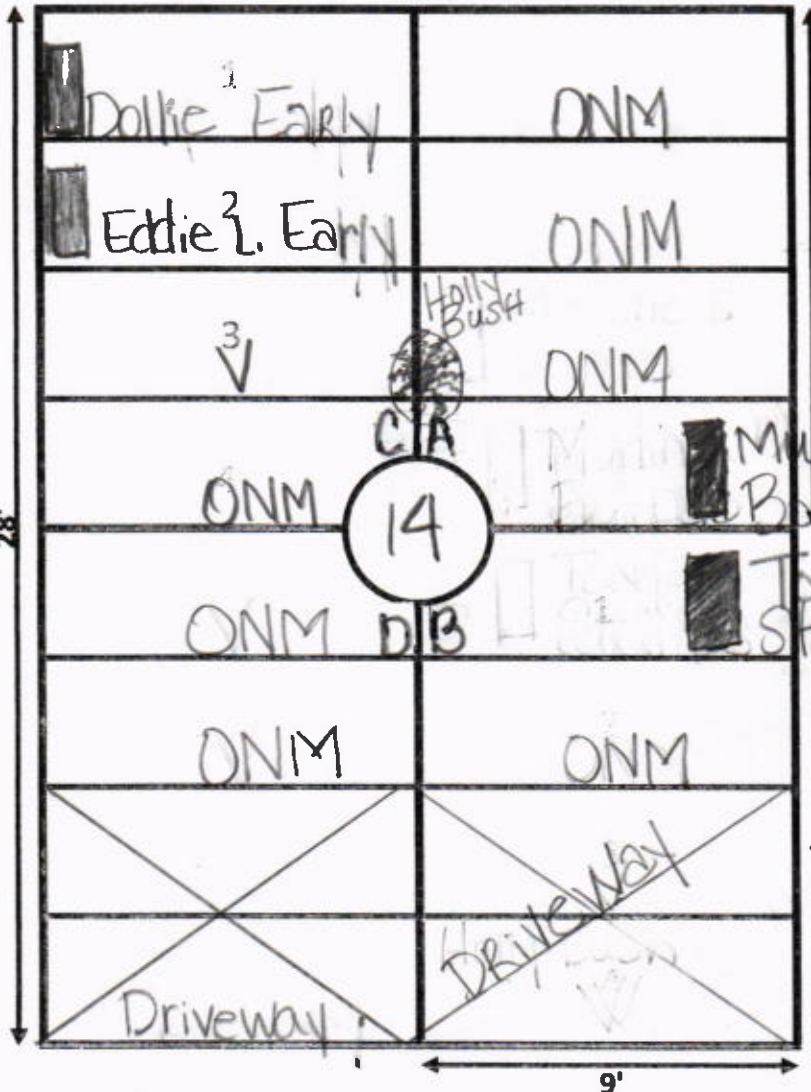
V: Vacant
 ONM: Occupied Not Marked
 []: Marker position

Ellis Road



G.M.G. GARDEN Gethsemane LOT# 14

18'

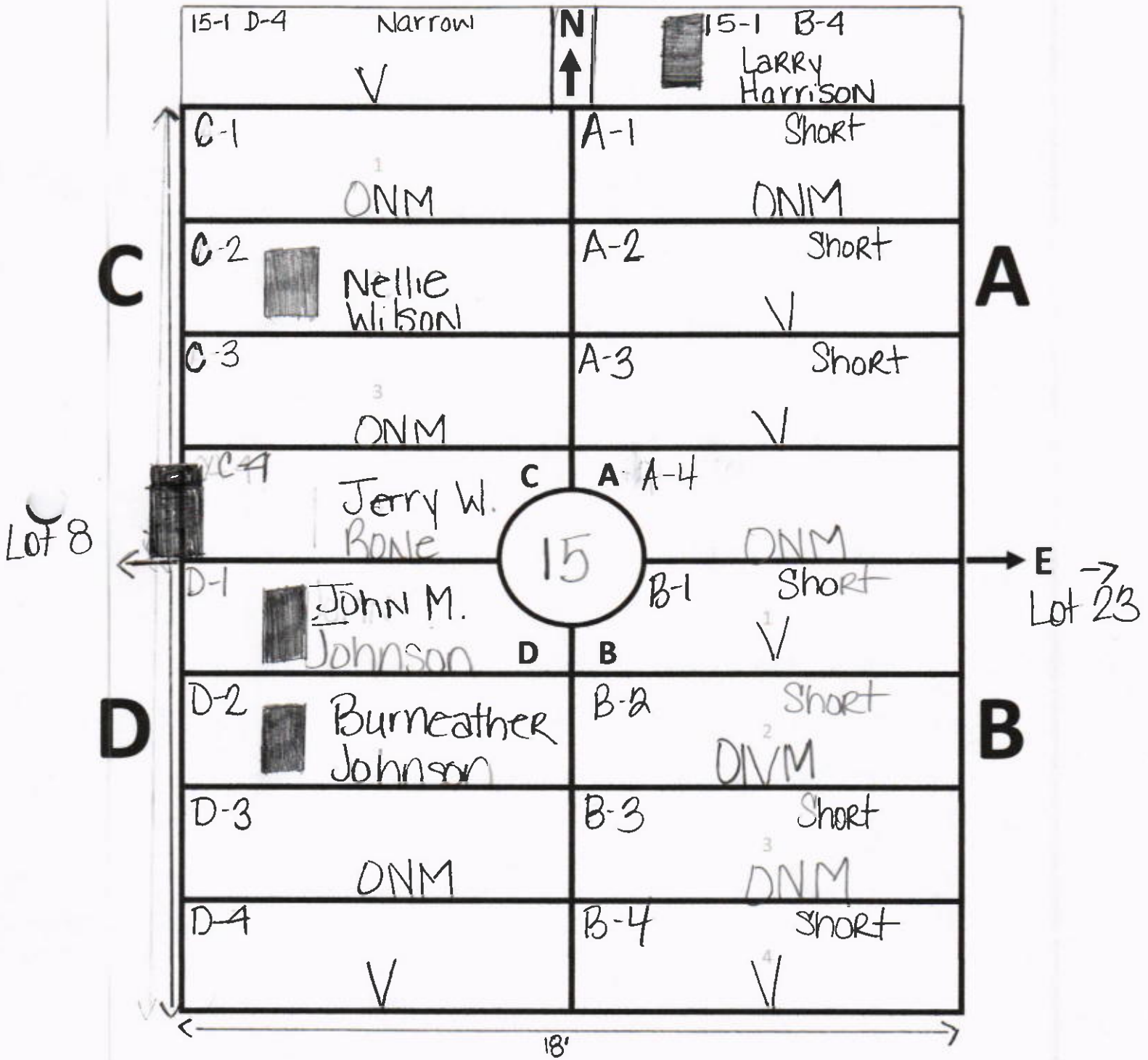


Note: All of Lot 14 Section A & B's graves push in to Lot 21 Section C & D partly because of the holly bush & because they have tried to create 3x7' grave spaces

V: Vacant
 ONM: Occupied Not Marked
 □: Marker position

GALILEE MEMORIAL GARDENS

GARDEN: Gethsemane Ellis Rd. LOT: 15



V: Vacant

ONM: Occupied Not Marked

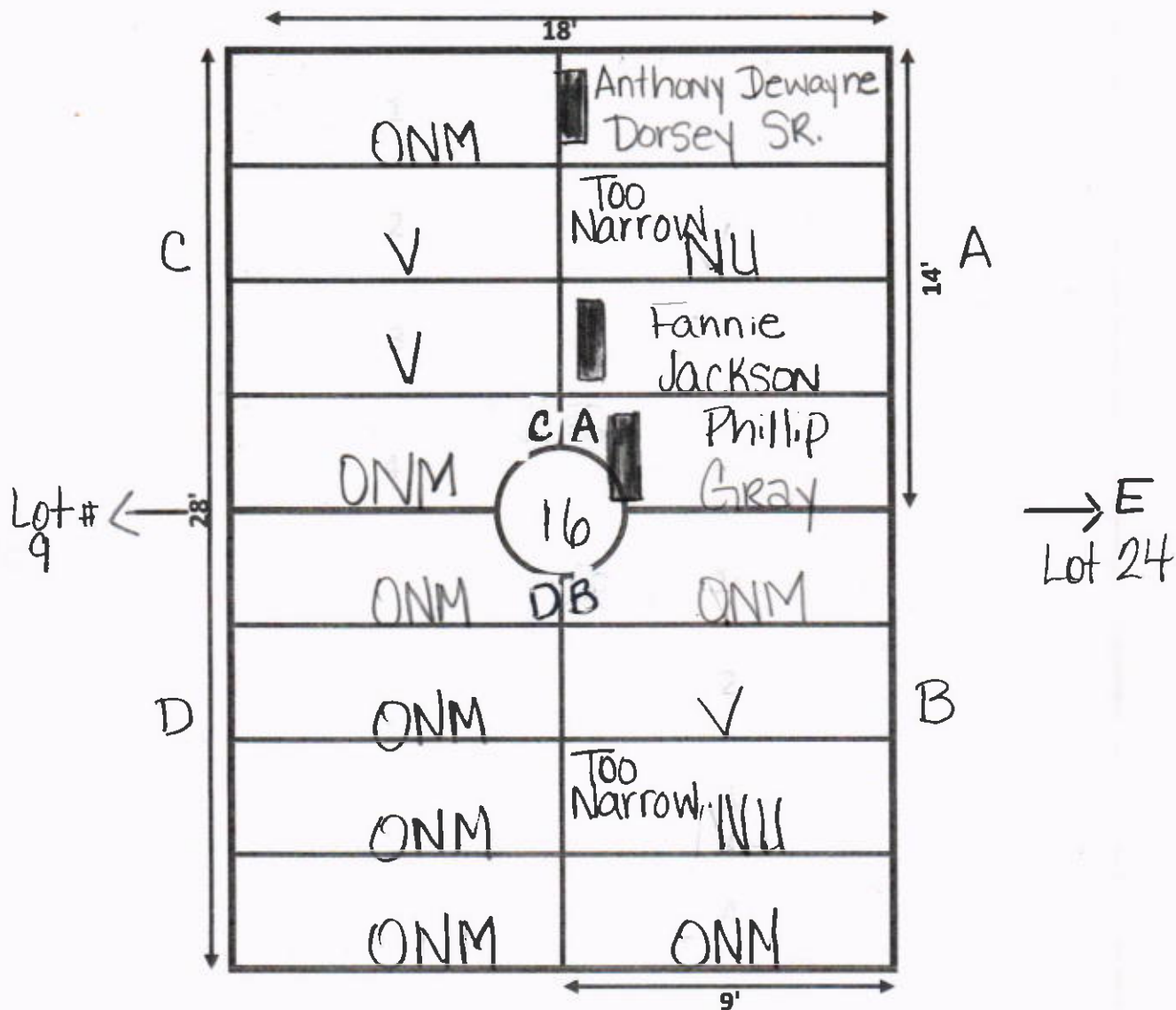
☐: Marker position

C-4 Jerry Bone's marker is at foot of 8-A-4

Ellis Road



GMG: Gethsemane LOT# 16
GARDEN



NU: Not Usable
 V: Vacant
 ONM: Occupied Not Marked
 [Marker]: Marker position

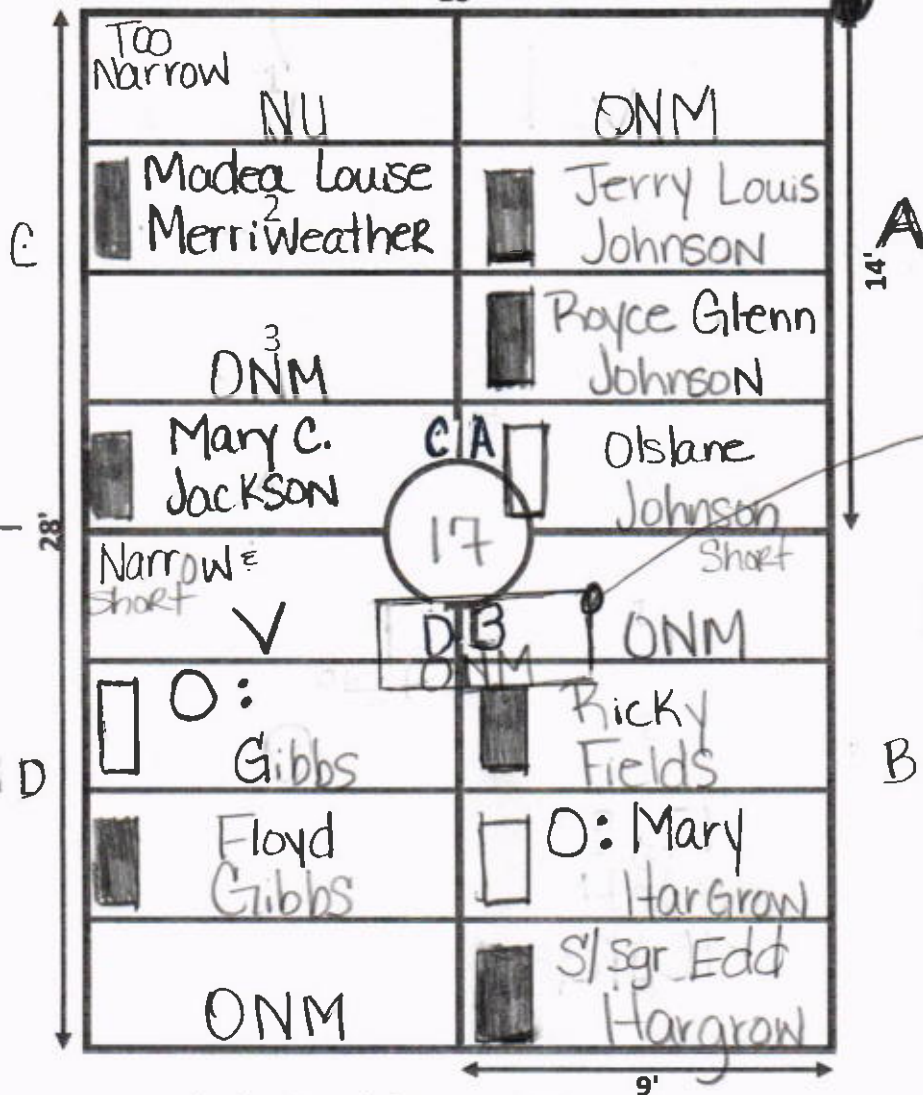
Ellis Rd



GMB GARDEN Gethsemane LOT# 17

this lot is creeping east

18'



Signs of a potential burial.

Lot # 25

Lot # 10

NU: Not Usable

V: Vacant

ONM: Occupied

O: Owned & Marker down

□: Marker position

GALILEE MEMORIAL GARDENS

GARDEN: Gethsemane

LOT: 18

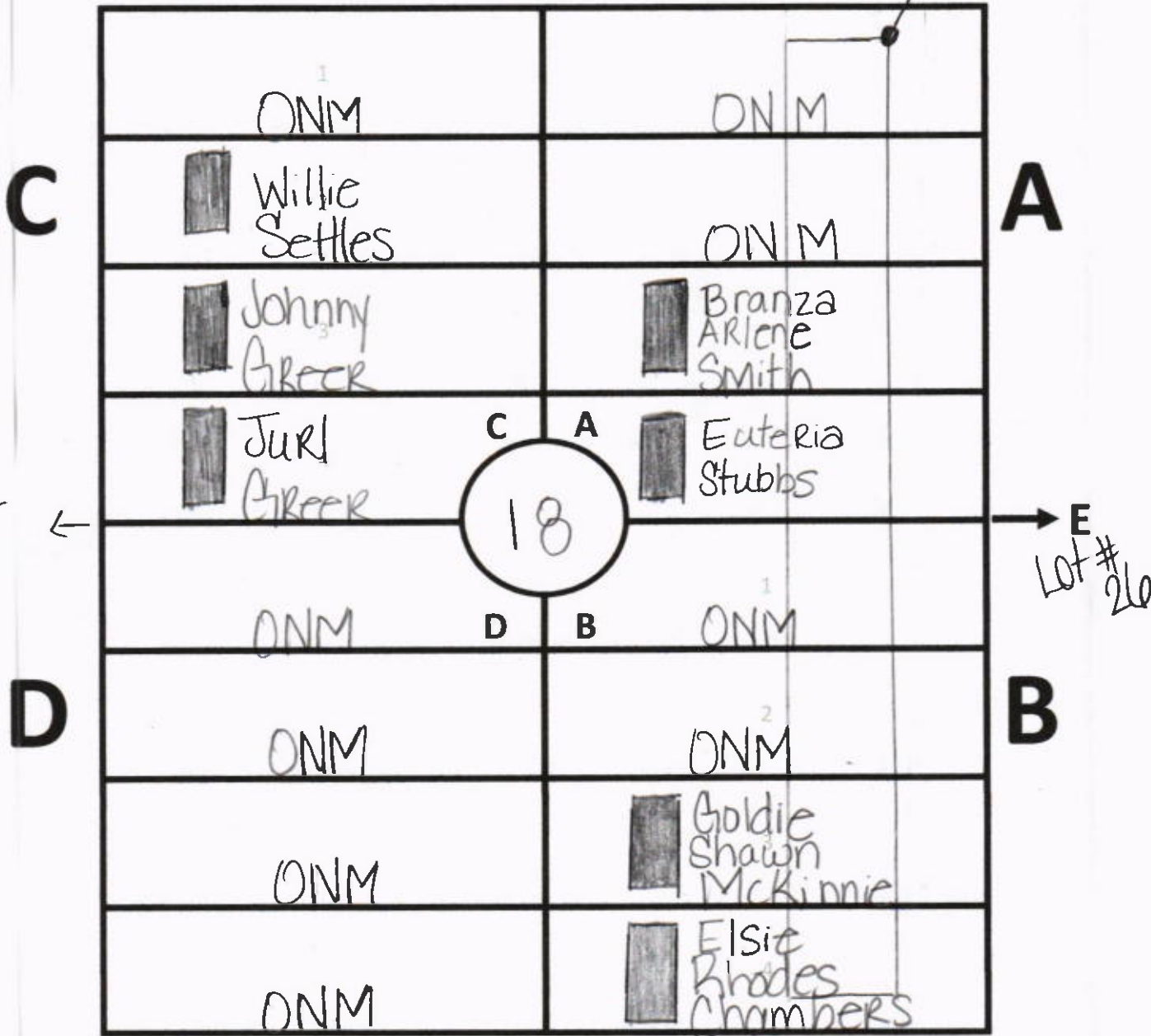
Ellis Road

Interments are off center

N
↑

Lot 11 ←

→ Lot # 26 E



V: Vacant
 ONM: Occupied Not Marked
 □: Marker position

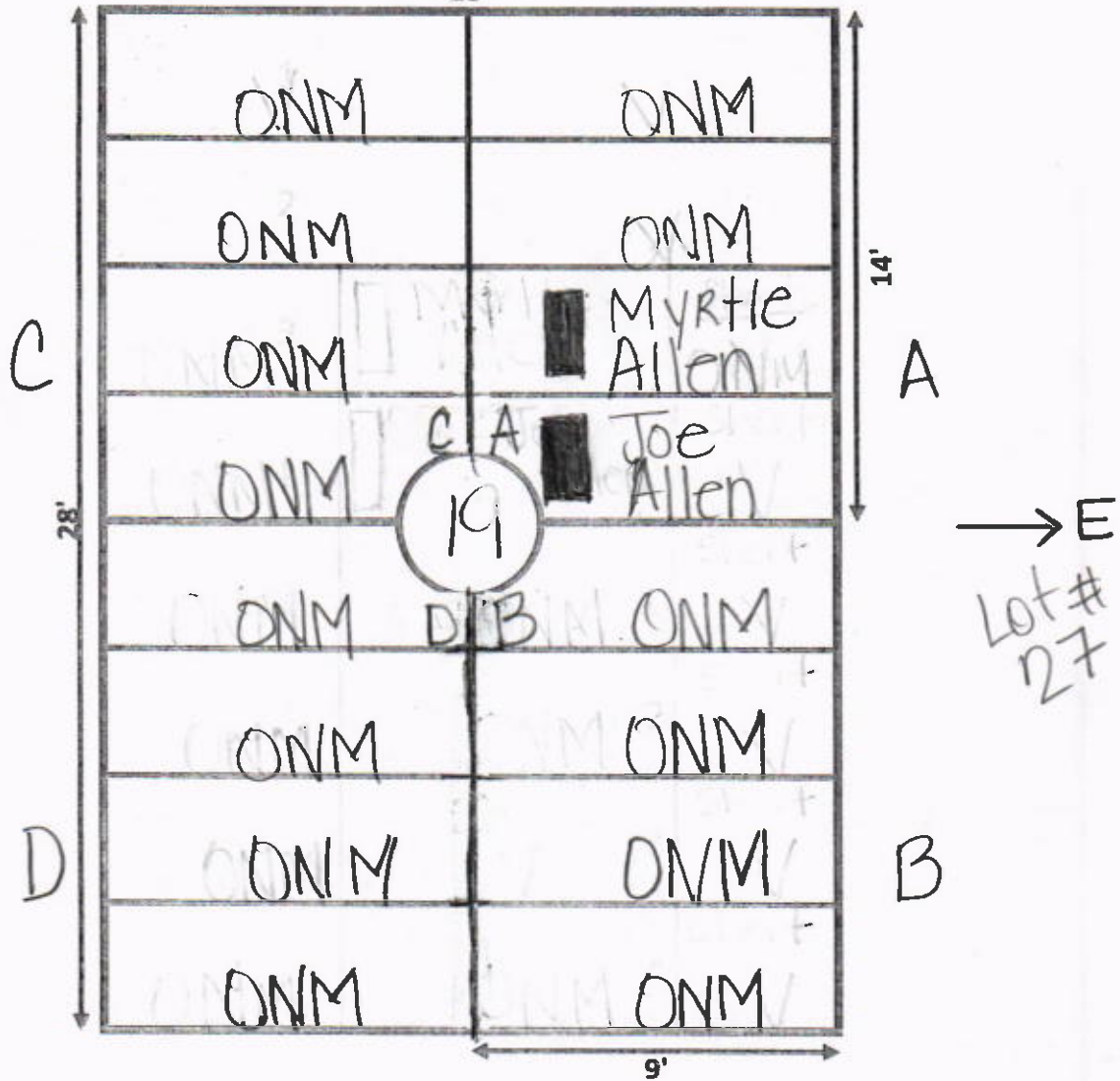
• Lot 18 creeps toward East

Ellis Road



GMG: Gethsemane GARDEN LOT# 19

18'



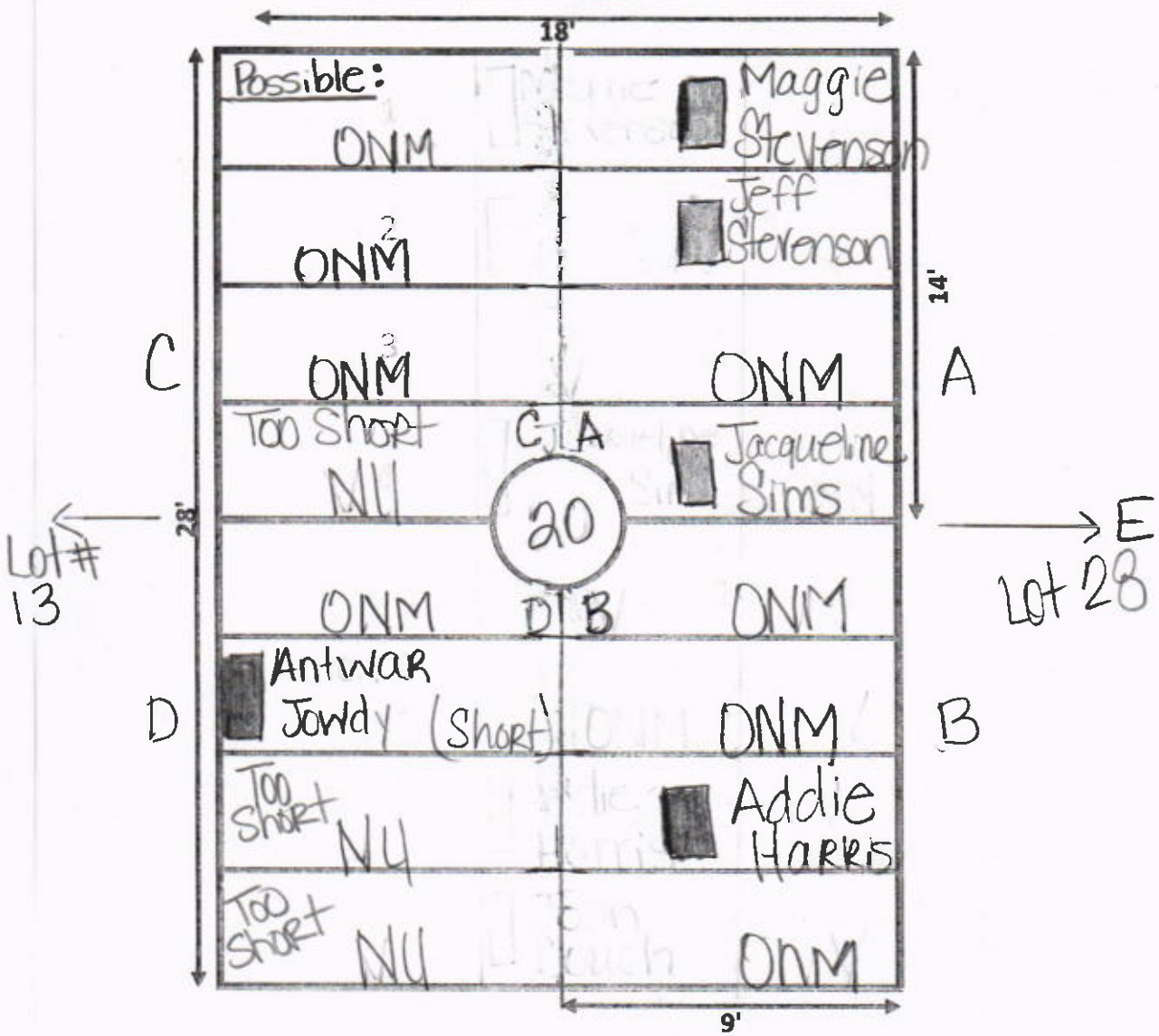
Note: In Lot 19 it appears they have continued to creep toward Lot 27.

- V: Vacant
- ONM: Occupied Not Marked
- : Marker position

Ellis Road



GMG: Gethsemane LOT# 20
GARDEN



Note: Internments in lot 20 are creeping east towards lot 28.

NU: Not Usable
V: Vacant

ONM: Occupied Not Marked
□: Marker position

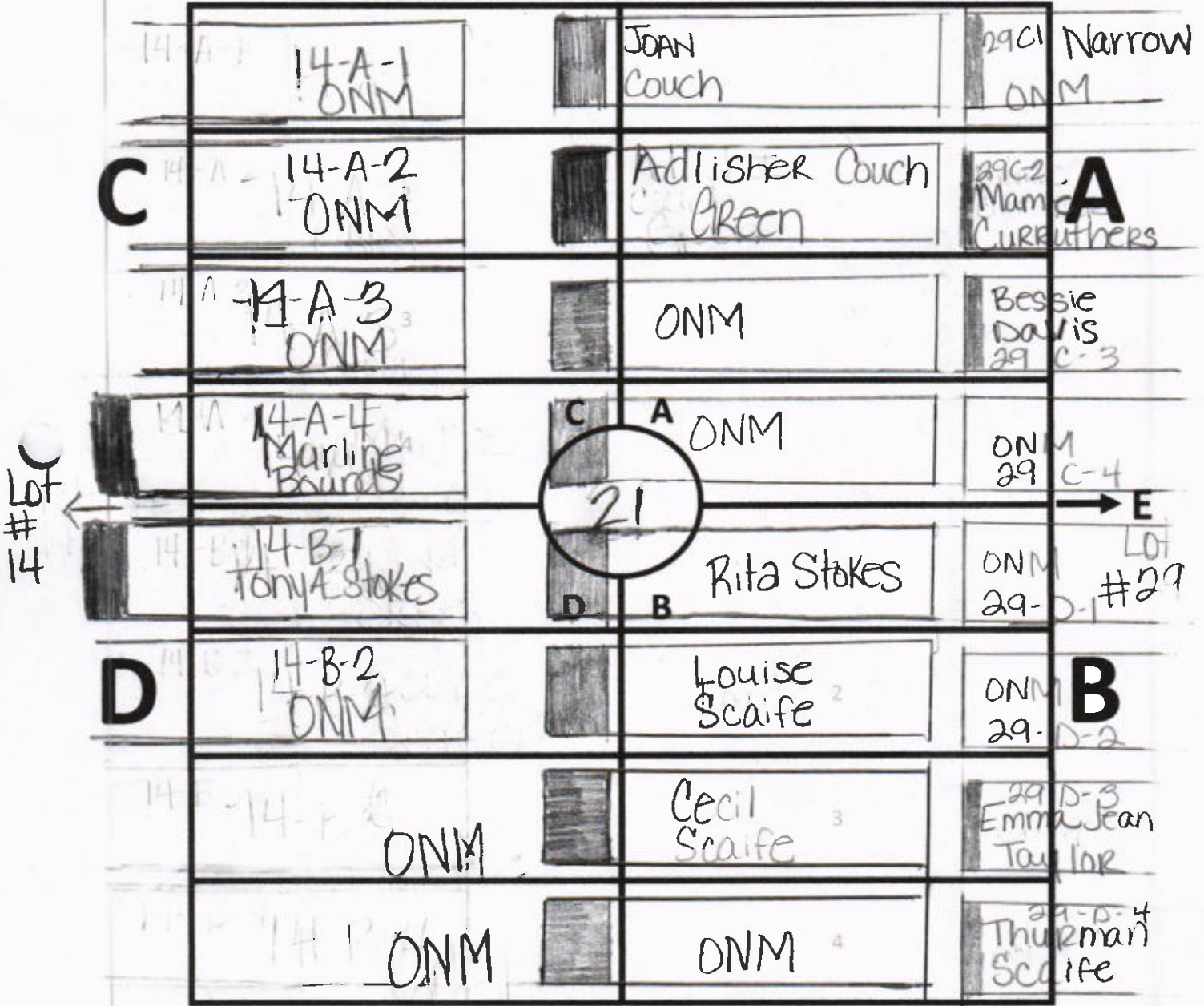
GALILEE MEMORIAL GARDENS

GARDEN: Getsemane

LOT: 21



Ellis Road

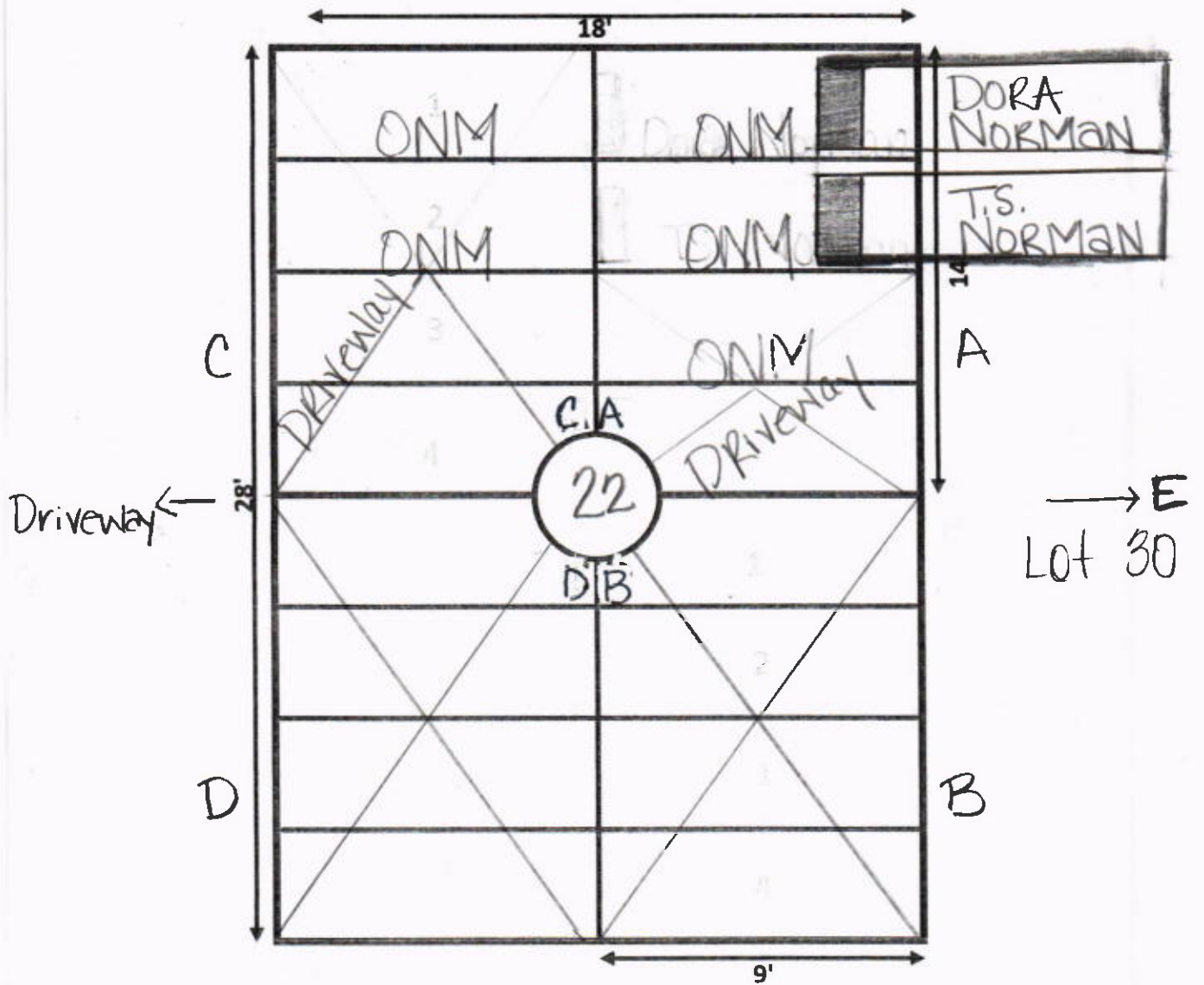


They eliminate section C, D1, & D2
 due to Internments Creeping East.
 Lot 29 markers are at the foot
 of A & B section.

Ellis Road



GMG: Gethsemane LOT# 22
GARDEN

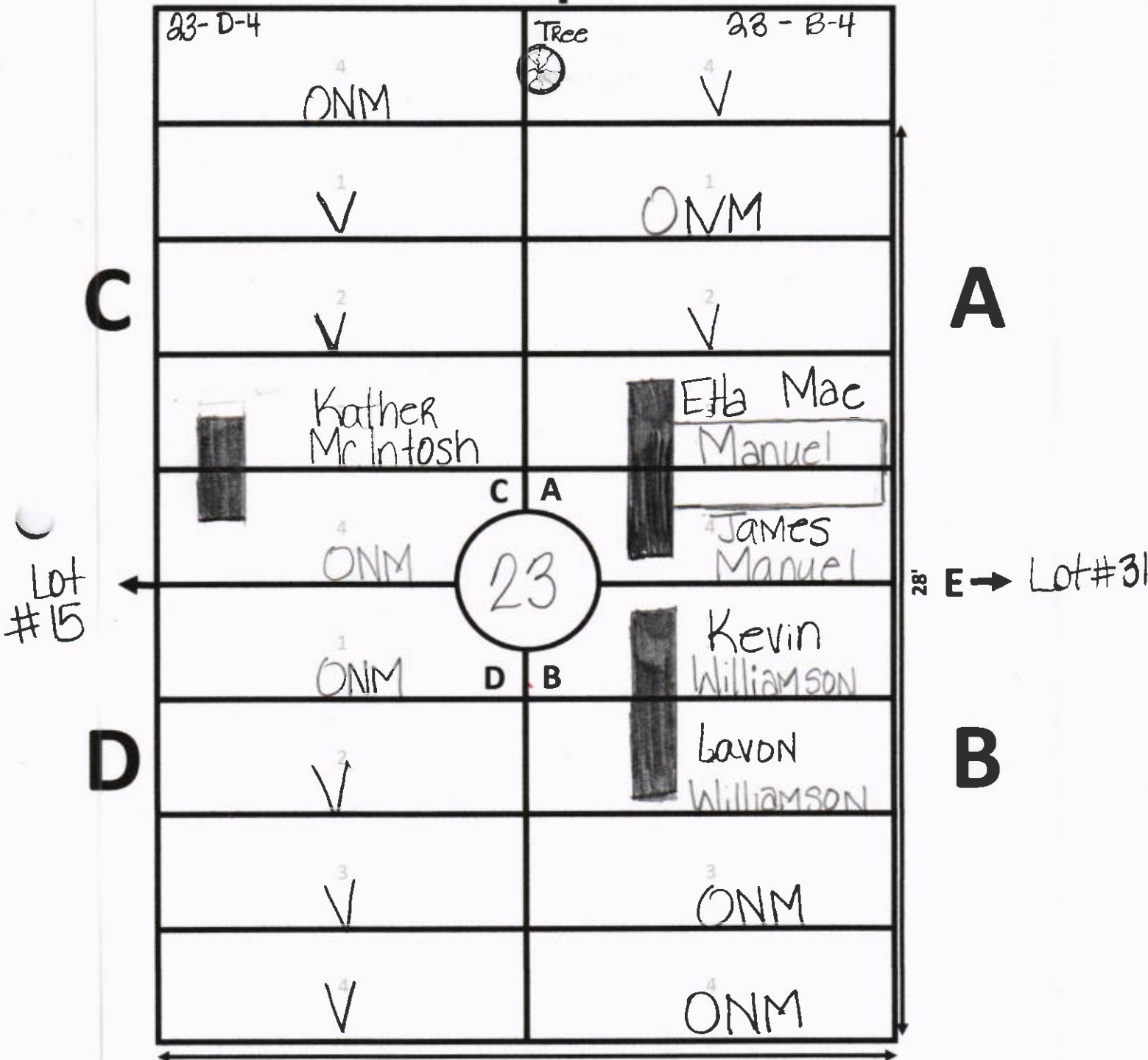


ONM: Occupied Not Marked
□: Marker position

GALILEE MEMORIAL GARDENS

GARDEN: Gethsemane LOT: 23

N ↑ Ellis Road



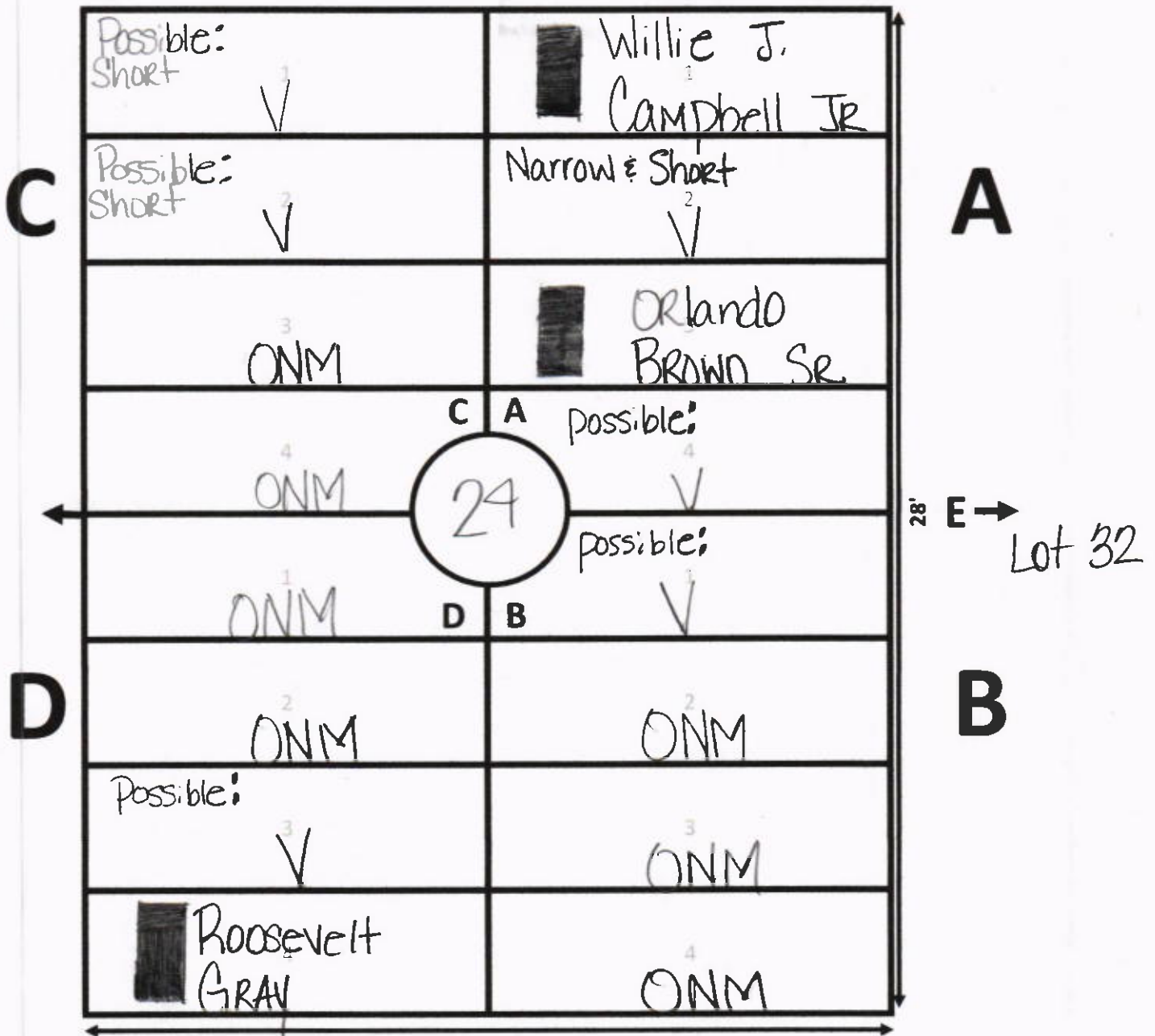
V: Vacant
 ONM: Occupied NOT Marked
 □: Marker position

Eha Mae Manuel A-4's internment encroaches in B-1, James Manuel's Space.

GALILEE MEMORIAL GARDENS

GARDEN: Gethsemane LOT: 24

↑
N
Ellis Road



V: Vacant
 ONM: Occupied NOT Marked
 □: Marker position


Ellis Road



GMG: Gethsemane LOT# 25
GARDEN

18'

C



A

Lot # 17

Lot 33

D

B

- Note:
- ① C-1 is approx. 2" deep
 - ② C-2 is approx. 1.75" deep
 - ③ C-3 is approx. 3" deep
 - ④ C-4 has No Vault
 - ⑤ A-1 has 1/2 of body from lot 24 Sec. B-4

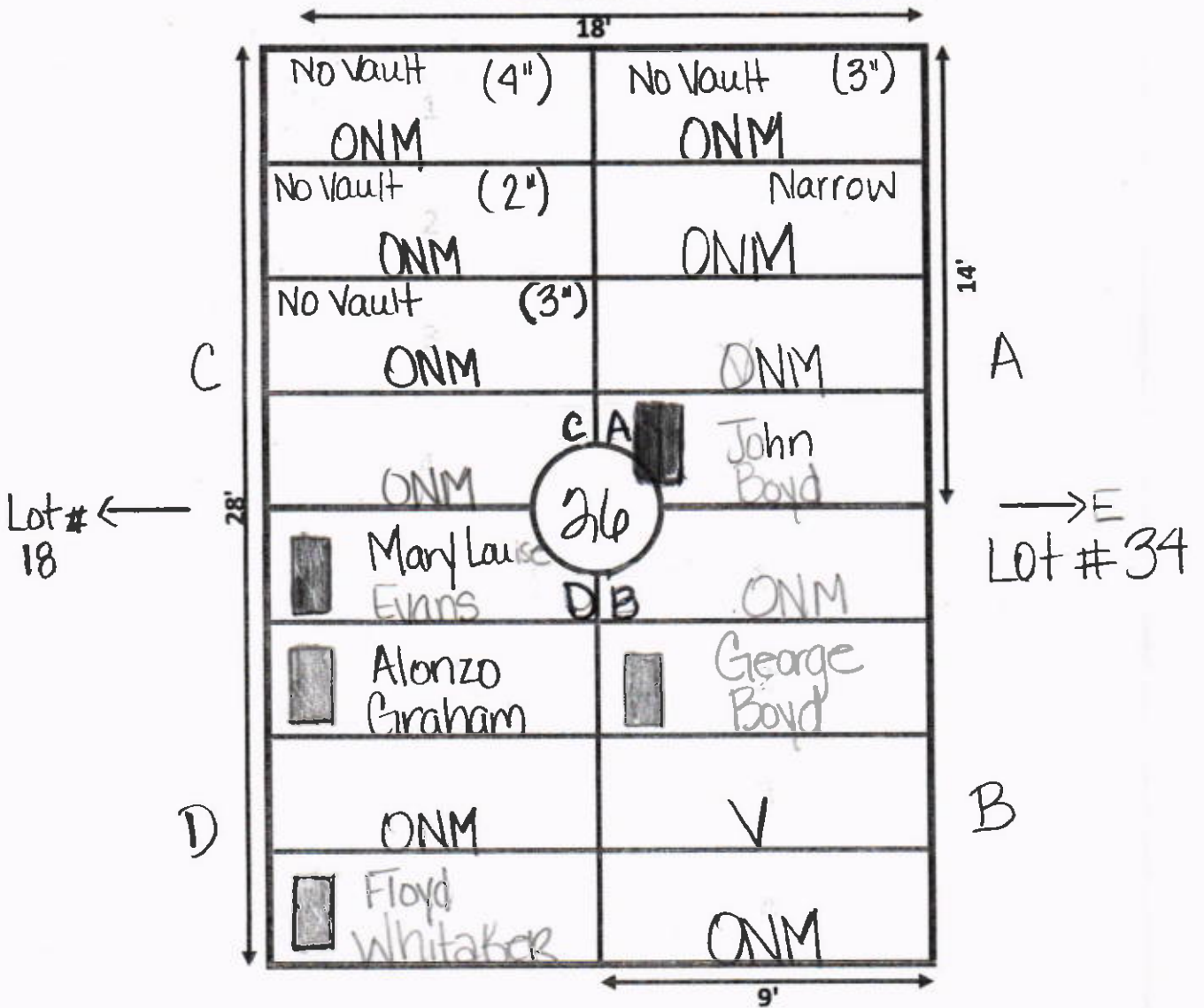
ONM: Occupied Not Marked
 □: Marker position

* Lot is Creeping toward Eastern Lot 33

Ellis Road



GMG: Gardner mane LOT# 26



Note:

- ① C-1 is approx 4" deep = has no Vault
- ② C-2 is approx 2" deep = has no Vault
- ③ C-3 is approx 3" deep = has no Vault
- ④ A-1 is approx 3" deep = has no Vault

V: Vacant
 ONM: Occupied Not Marked
 □: Marker position

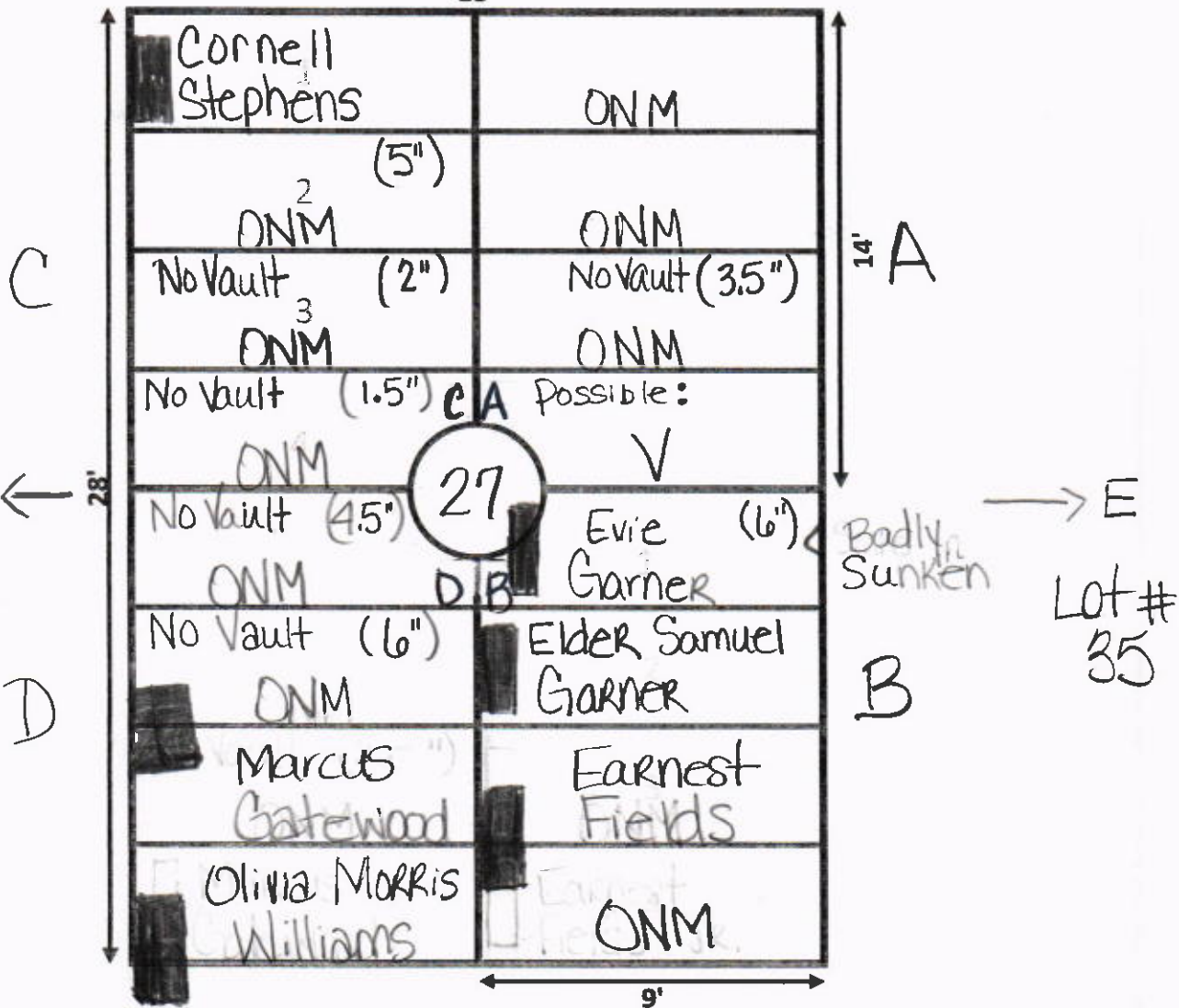
* Lot is creeping toward Eastern lot # 34.

Ellis Road



G.V.G. GARDEN Gethsemane LOT# 27

18'



Note: please notice depths of graves to surface

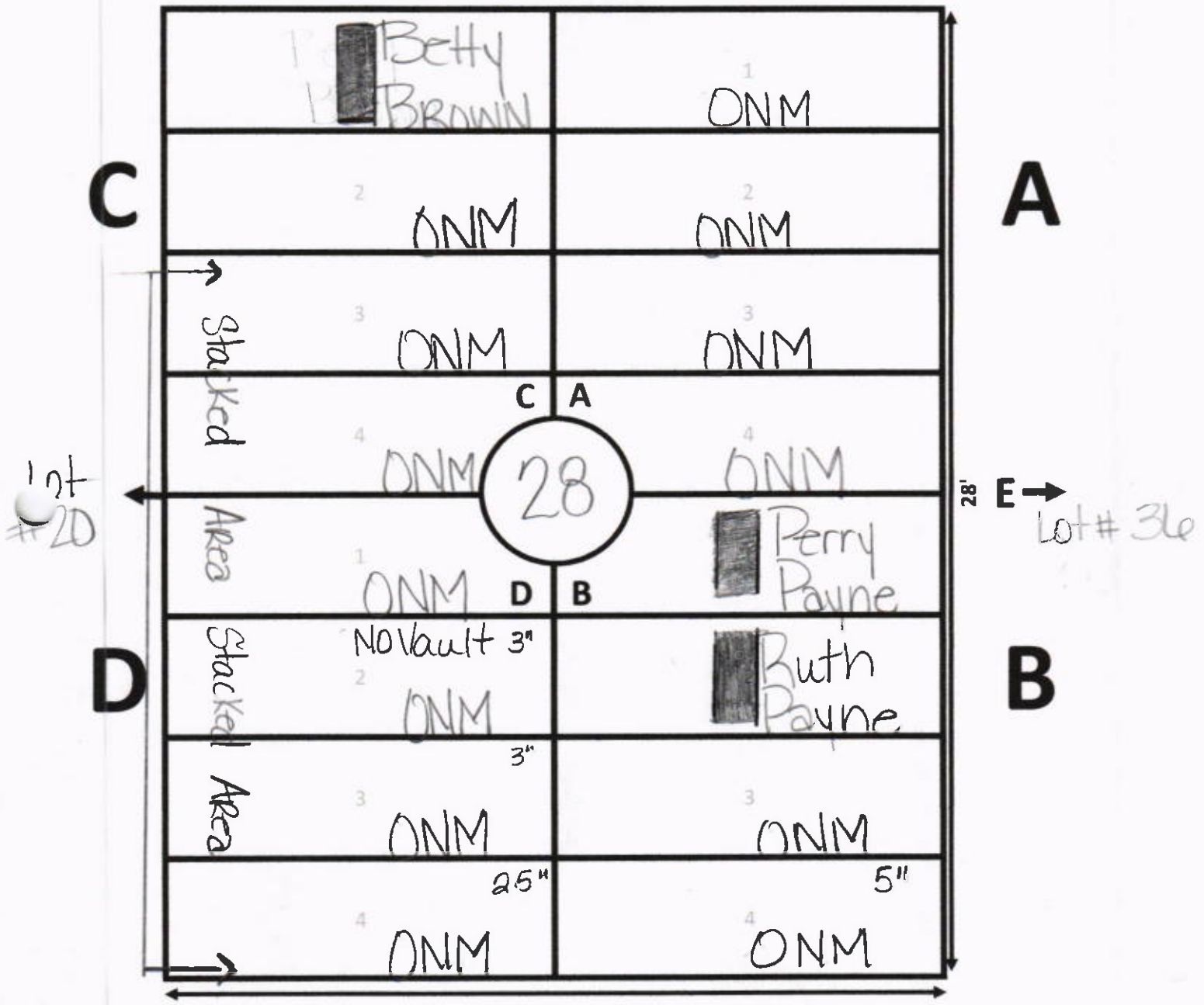
* Internments are creeping East

- V: Vacant
- ONM: Occupied Not Marked
- : Marker position

GALILEE MEMORIAL GARDENS

GARDEN: Gettysburg LOT: 28

↑
N
Ellis
Road



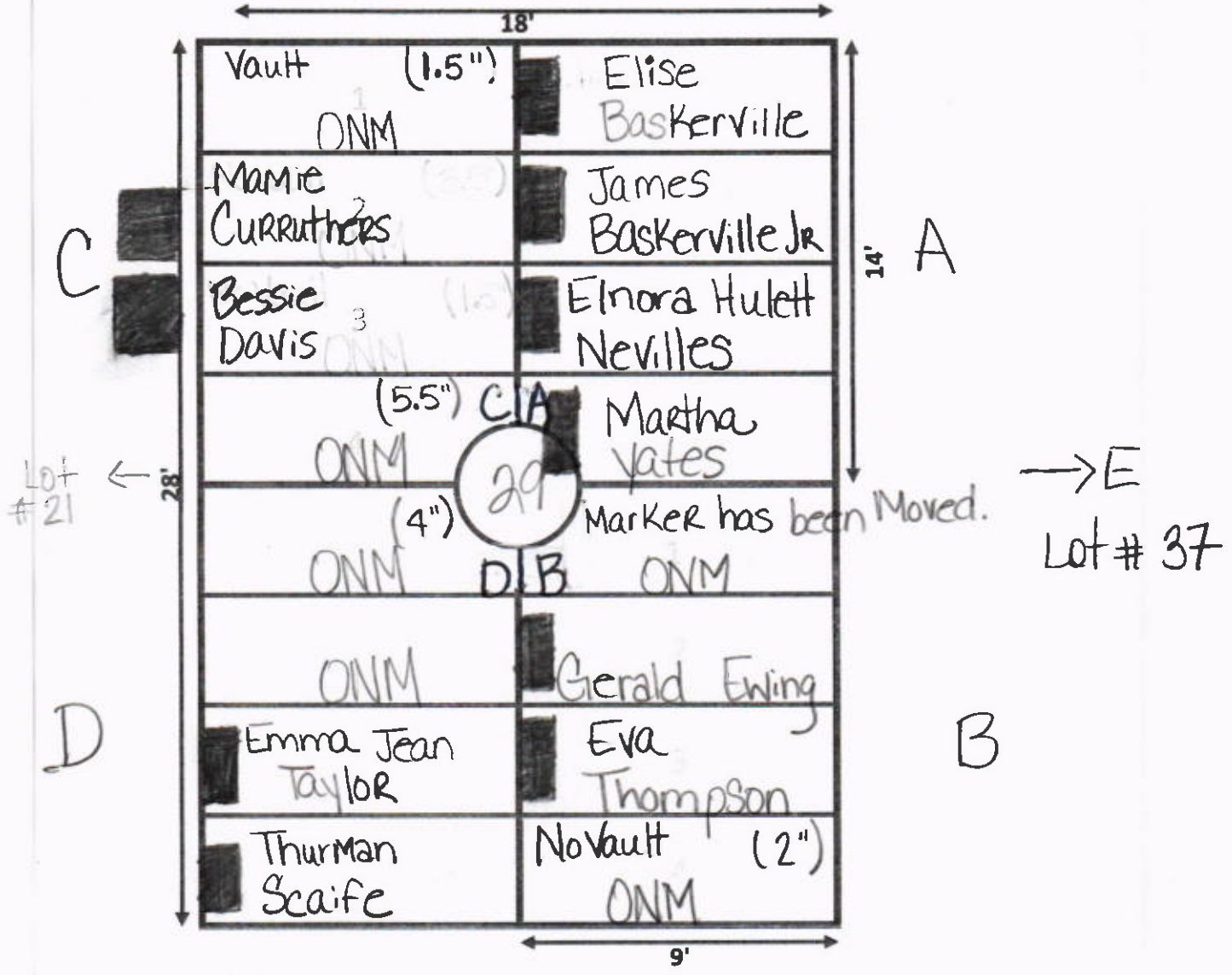
ONM: Occupied Not Marked
 □: Marker position

* Internments are creeping east toward lot # 36
 * C-3 through D-4 is believed to be a stacked area.

Ellis Road



G.M.G.: Gethsemane LOT# 29



Please note the depth of graves.
B1 Marker has been Removed

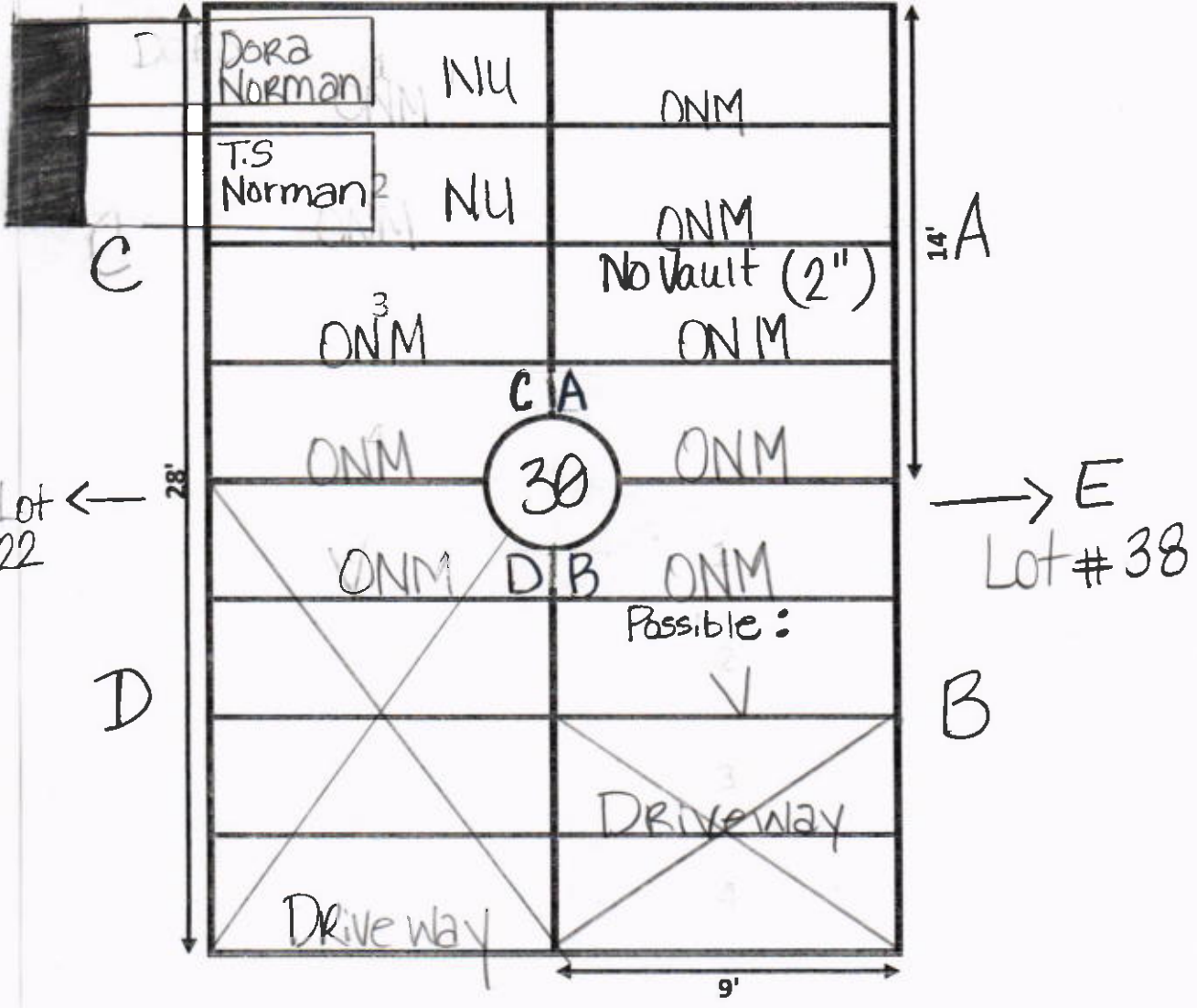
* Internments are creeping east toward lot # 37.

Ellis Road



GMA Gethsemane LOT# 30

18'



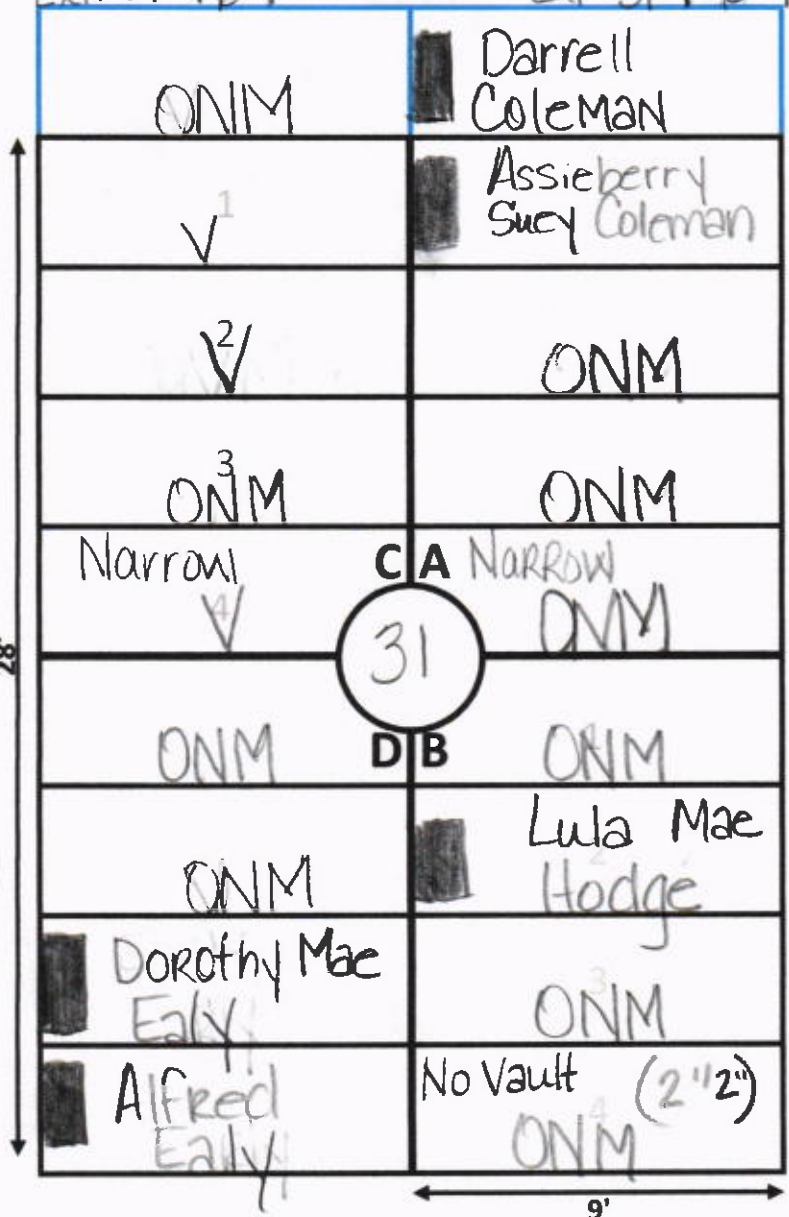
Note: A3 is approx 3" deep & has no vault

Ellis Road



GMG Gethsemane LOT# 31
GARDEN

Ext. 31-1-D-4 18' Ext 31-1-B-4



> outside Platted Area

Lot #23 ←

→ E Lot# 39

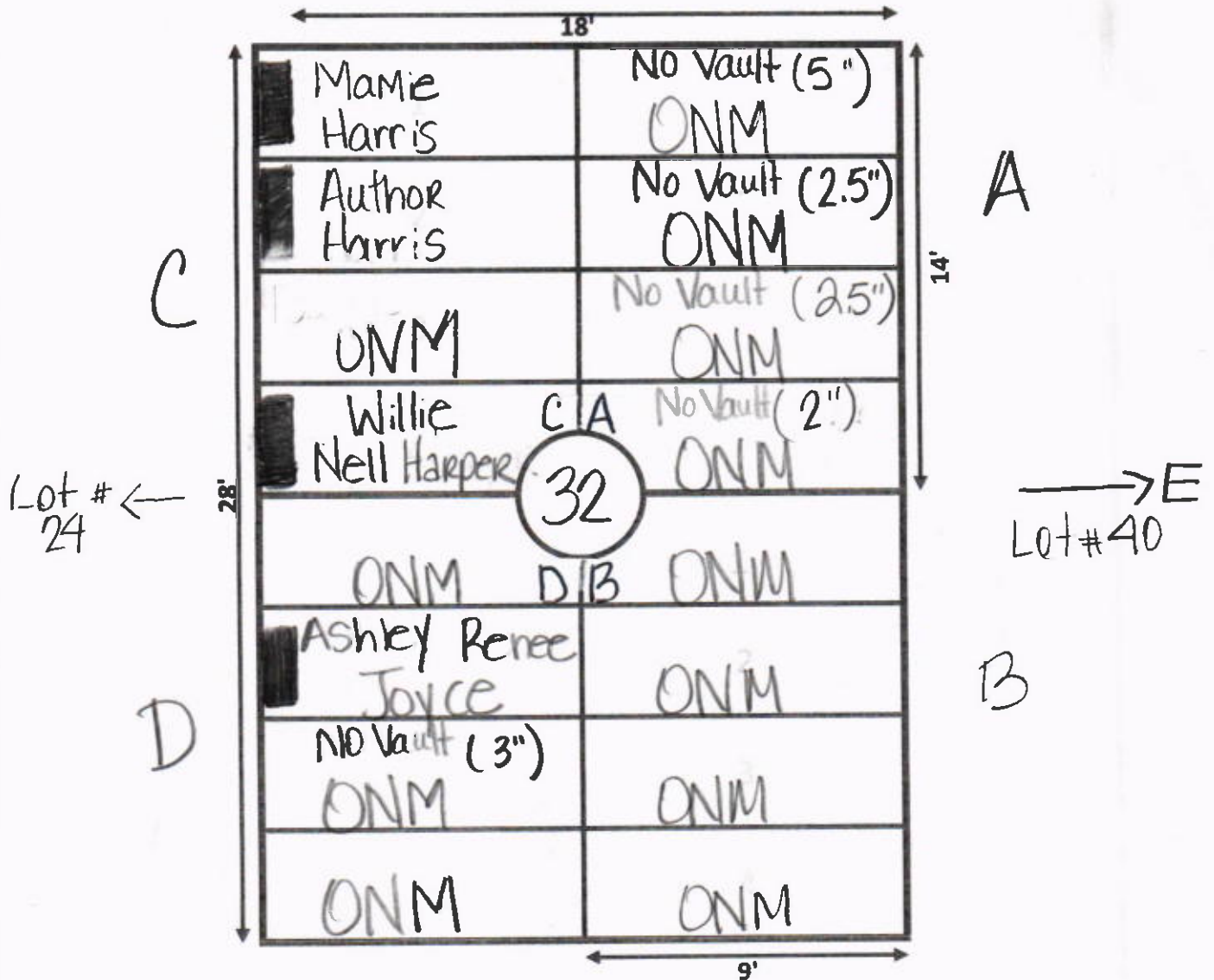
Area in blue is outside orgnial platted Area

Ext. 31-1-B-4
Ext. 31-1-D-4

Ellis Road



GMG: Gethsemane LOT# 32
GARDEN

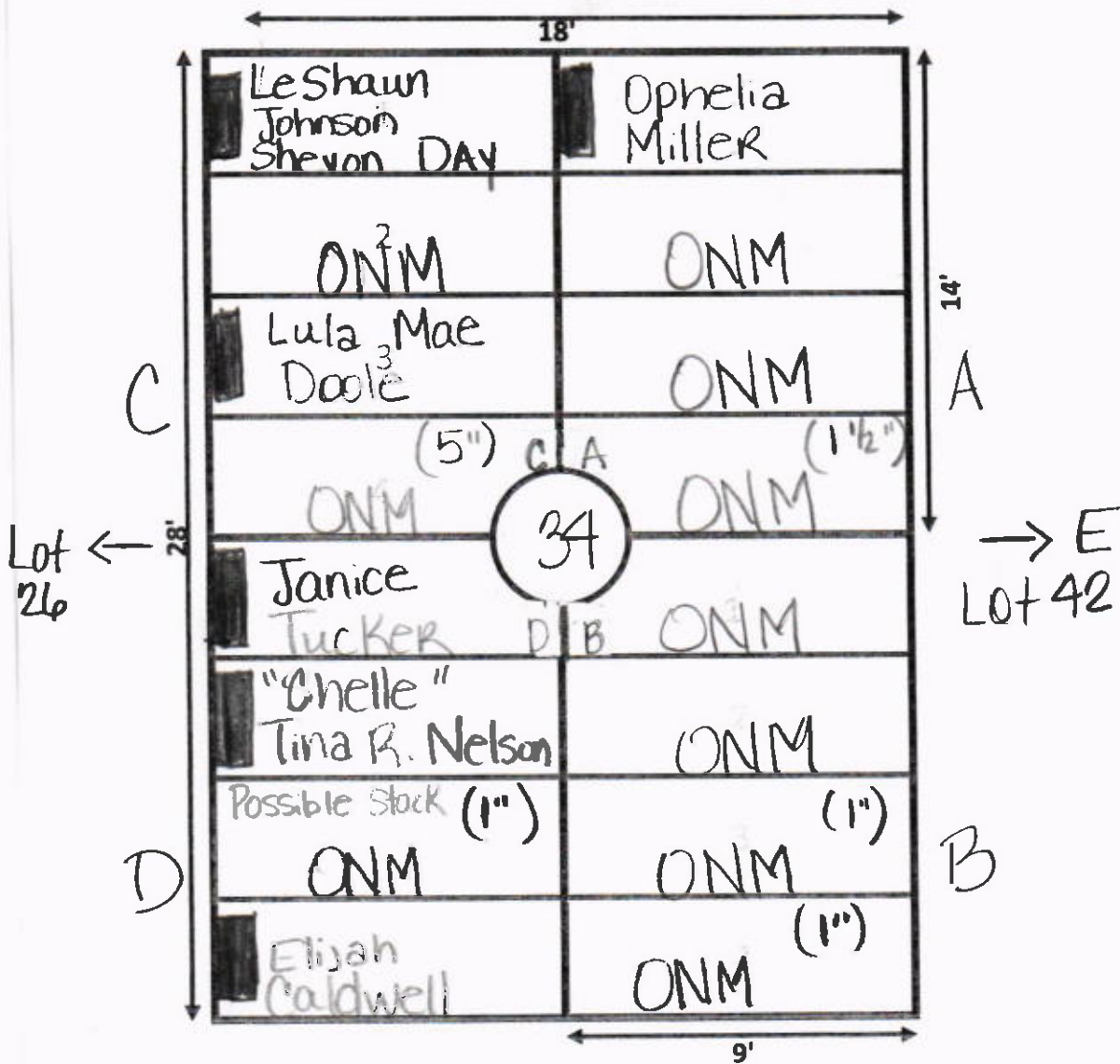


Please Notice depths of graves

Ellis Road



GMG: Gethsemane LOT# 34
GARDEN



① Possible Stack at D3-4 to B3-4;
the complete area looked to be
excavated all at one time.

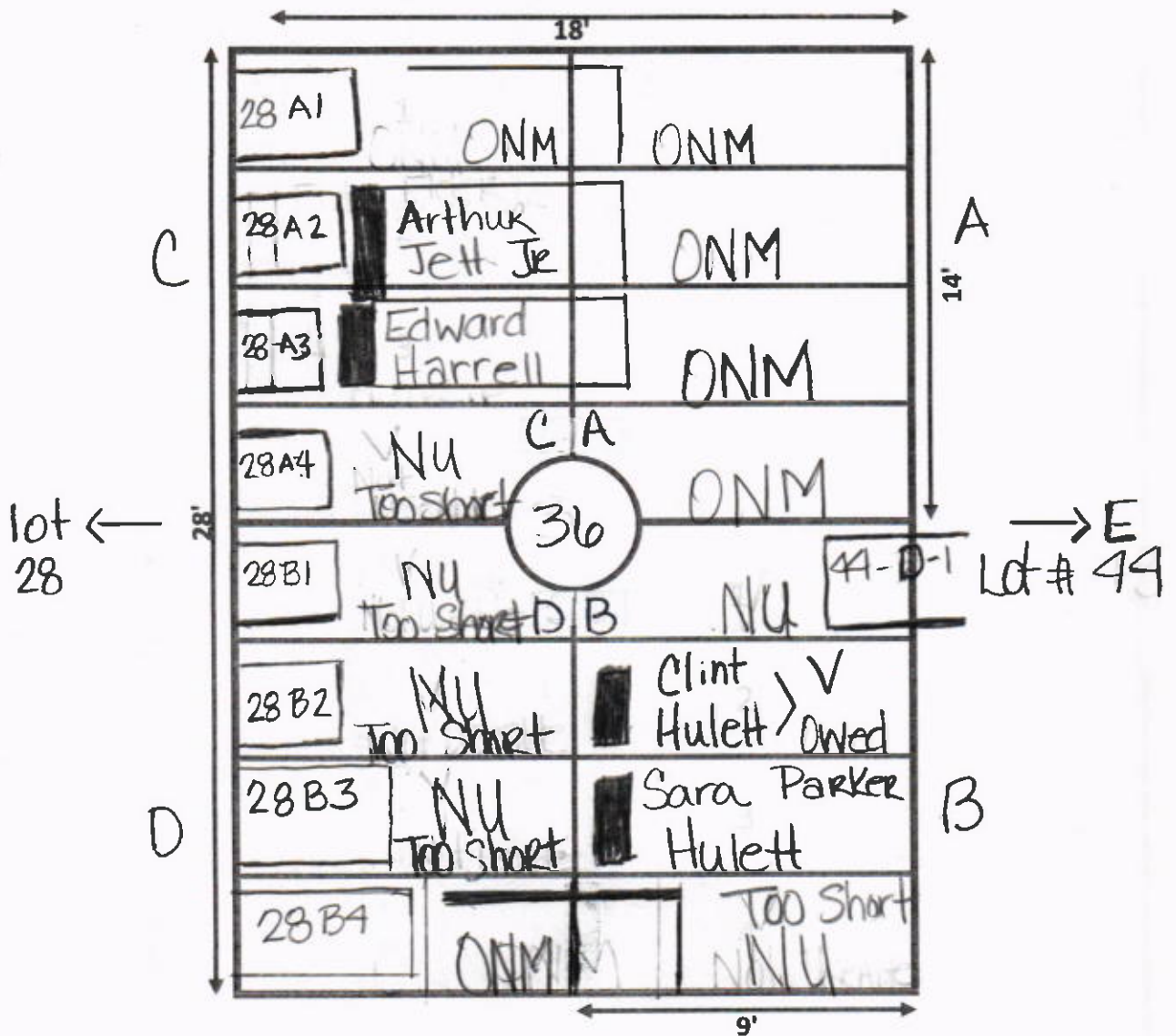
② Please Note the depths of graves.

③ lot is creeping east

Ellis Road



GMG: Gethsemane LOT# 36
GARDEN



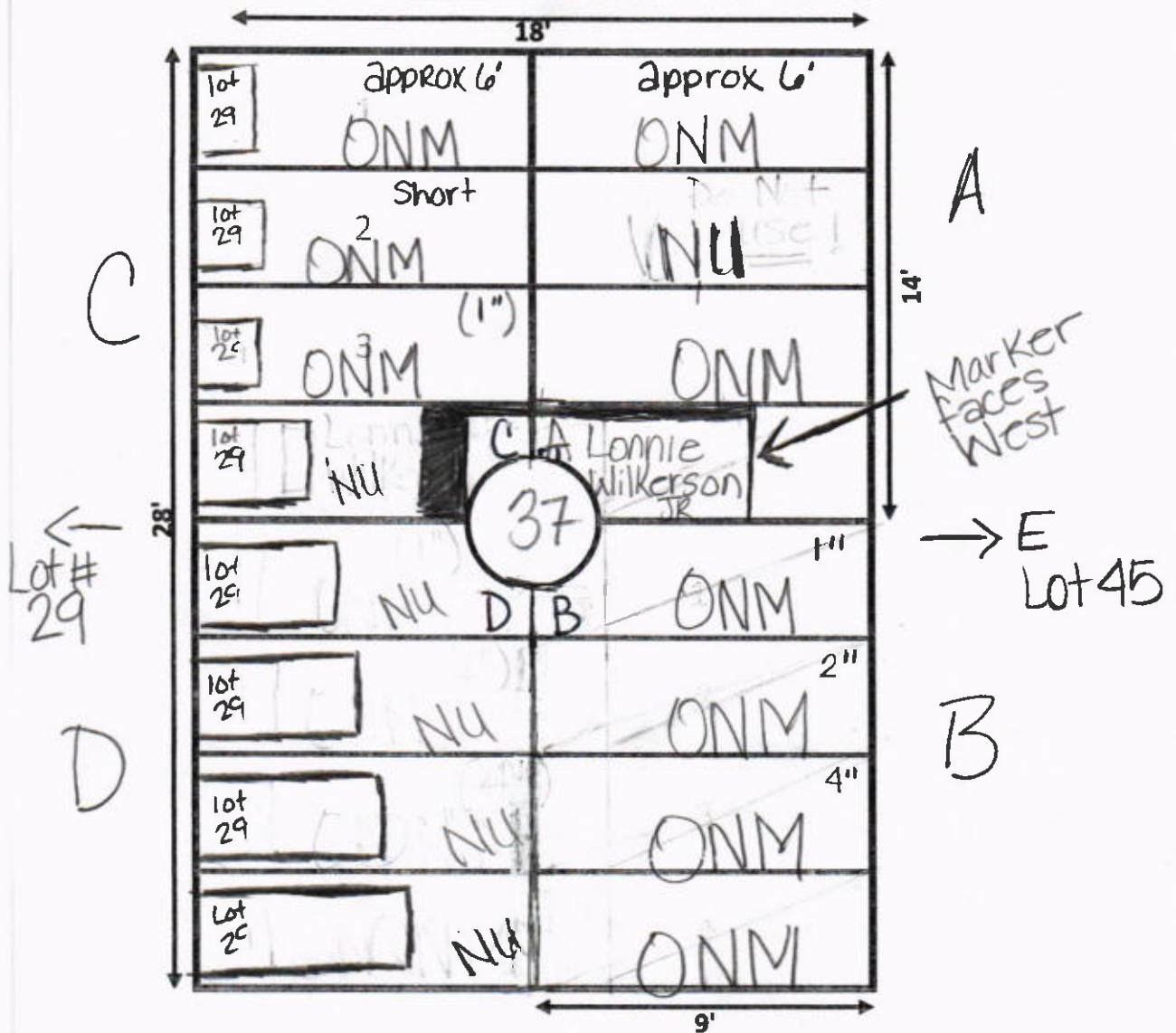
* Lot 28 pushes in ON Lot 36 C & D

* Internments creep east

Ellis Road



GMG GARDEN Gethsemane LOT# 37

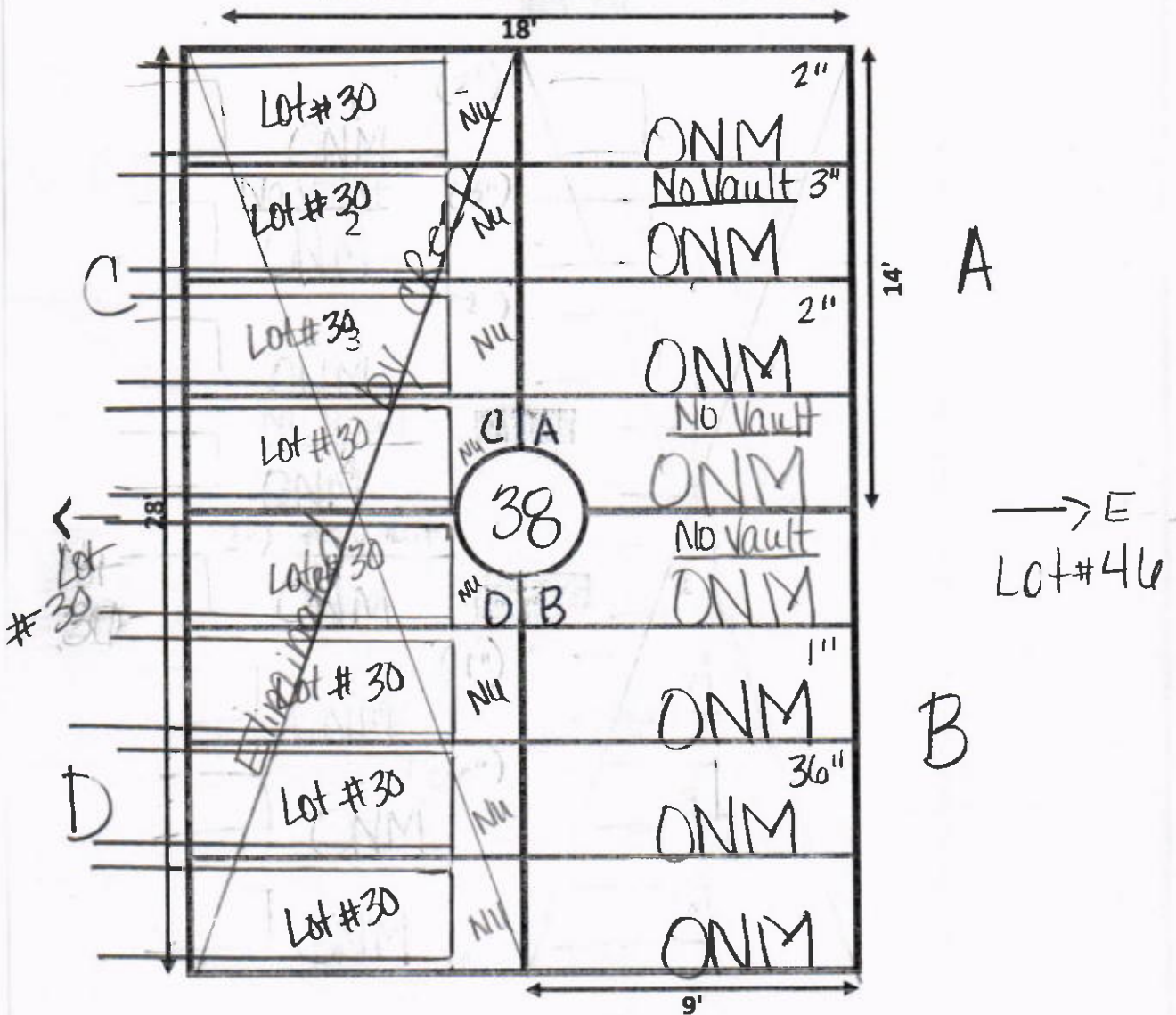


Lot 29 Merges into lot 37
& causes A4; B1; B2; B3; B4
to not have Room for a burial.

This lot has a mass Stack
area Section D & B.

Ellis Rd.
 ↑
 N

GMG:
 GARDEN Gethsemane LOT# 38



Note: Because of the graves being pushed into the next sections there is no room for Sections C & D in Lot 38.

C & D are eliminate because lot 30 encroaches.

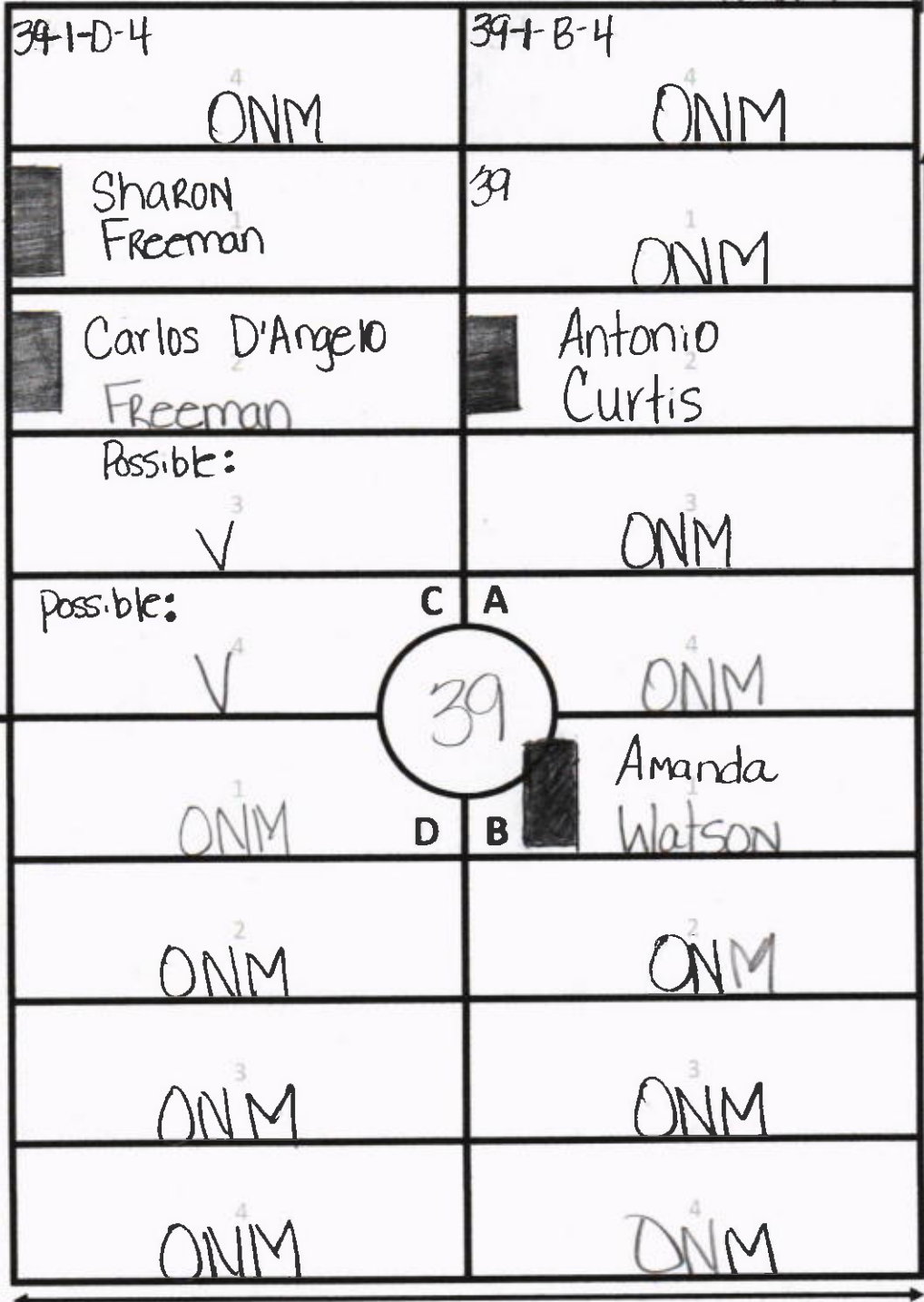
Ellis Road

GALILEE MEMORIAL GARDENS

GARDEN: Cethsamane

LOT: 39

N ↑ 39-1-B-3 ONM



C

A

Lot #31 ←

→ Lot # 47

D

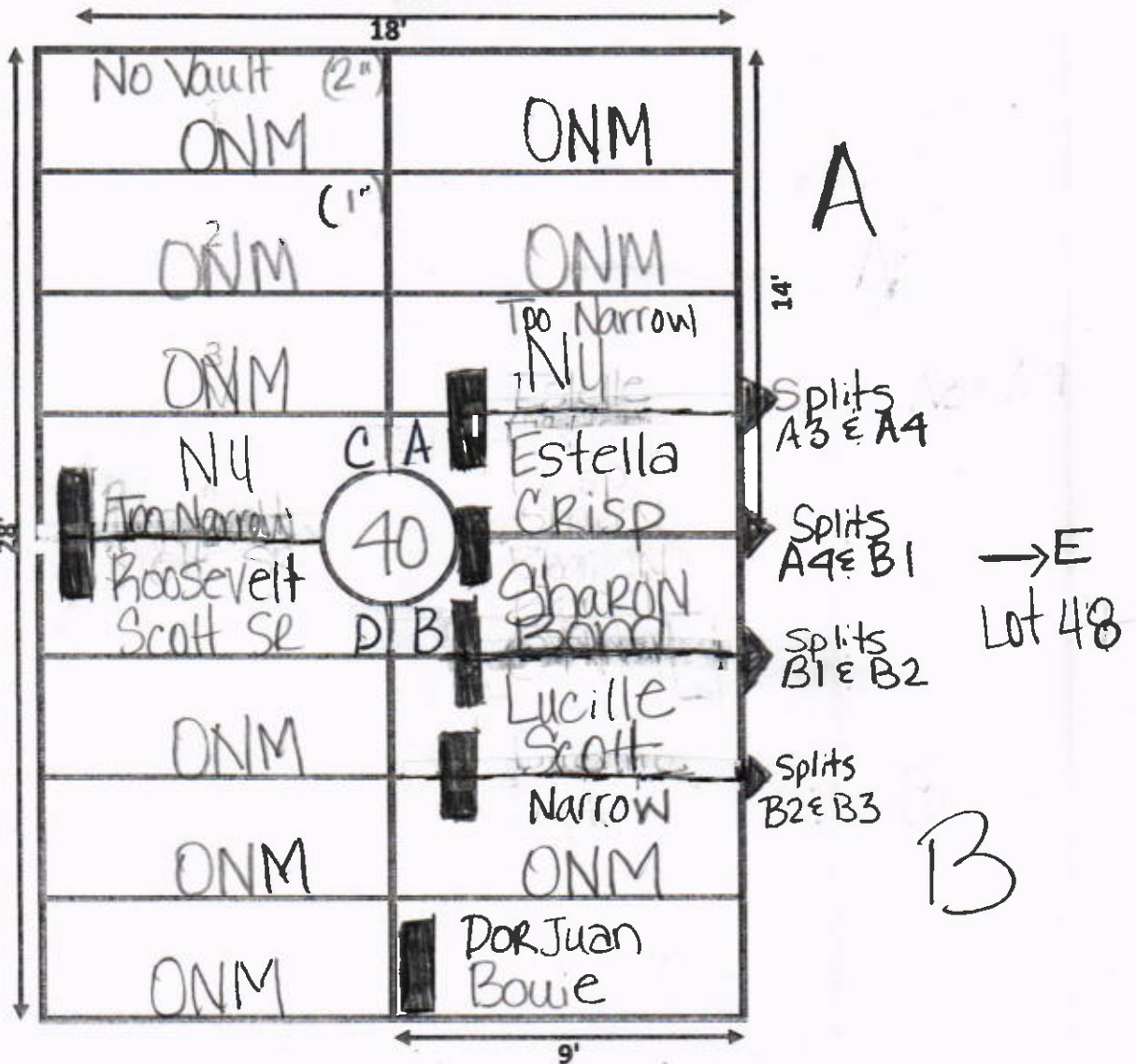
B

18'

Ellis Road



GMG: Gethsemane LOT# 40
GARDEN

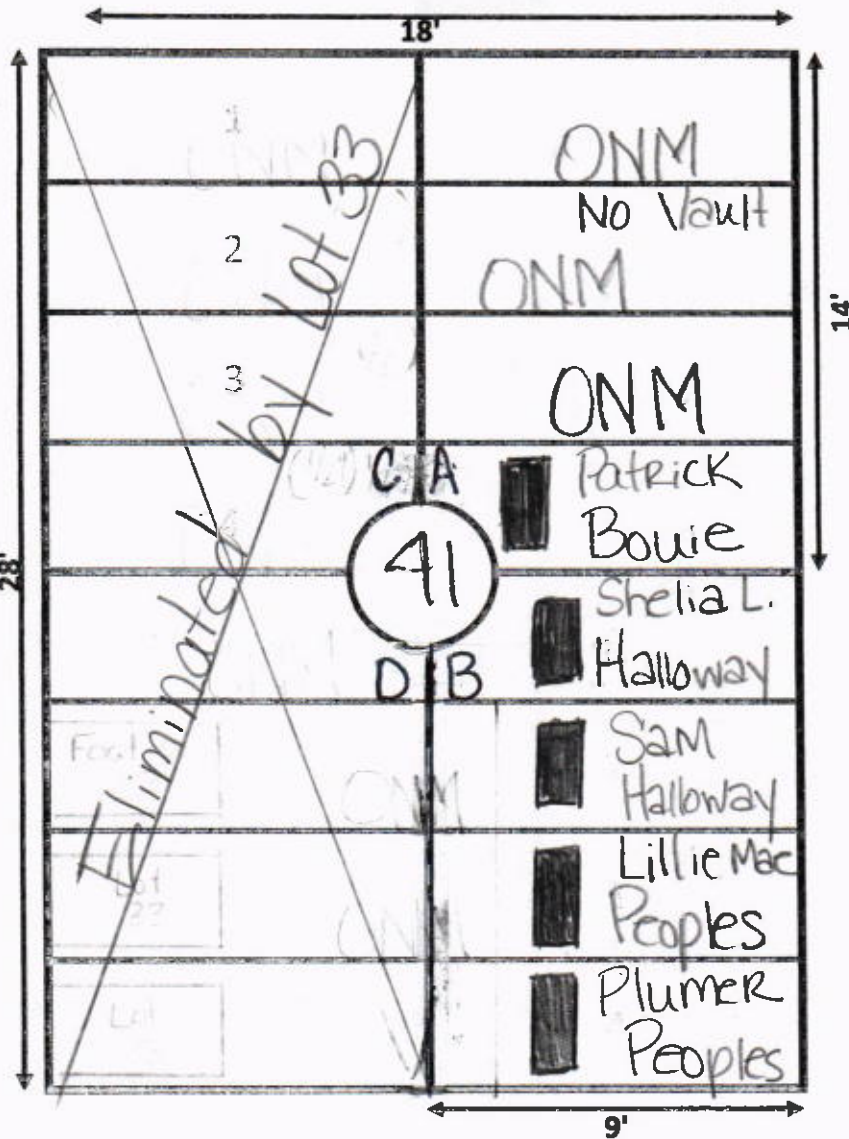


please notice that graves C4-D1, A3 & A4, A4-B1, B1-B2, B2-B3 Split.

Ellis Road




GMG: Gethsemane LOT# 41
GARDEN



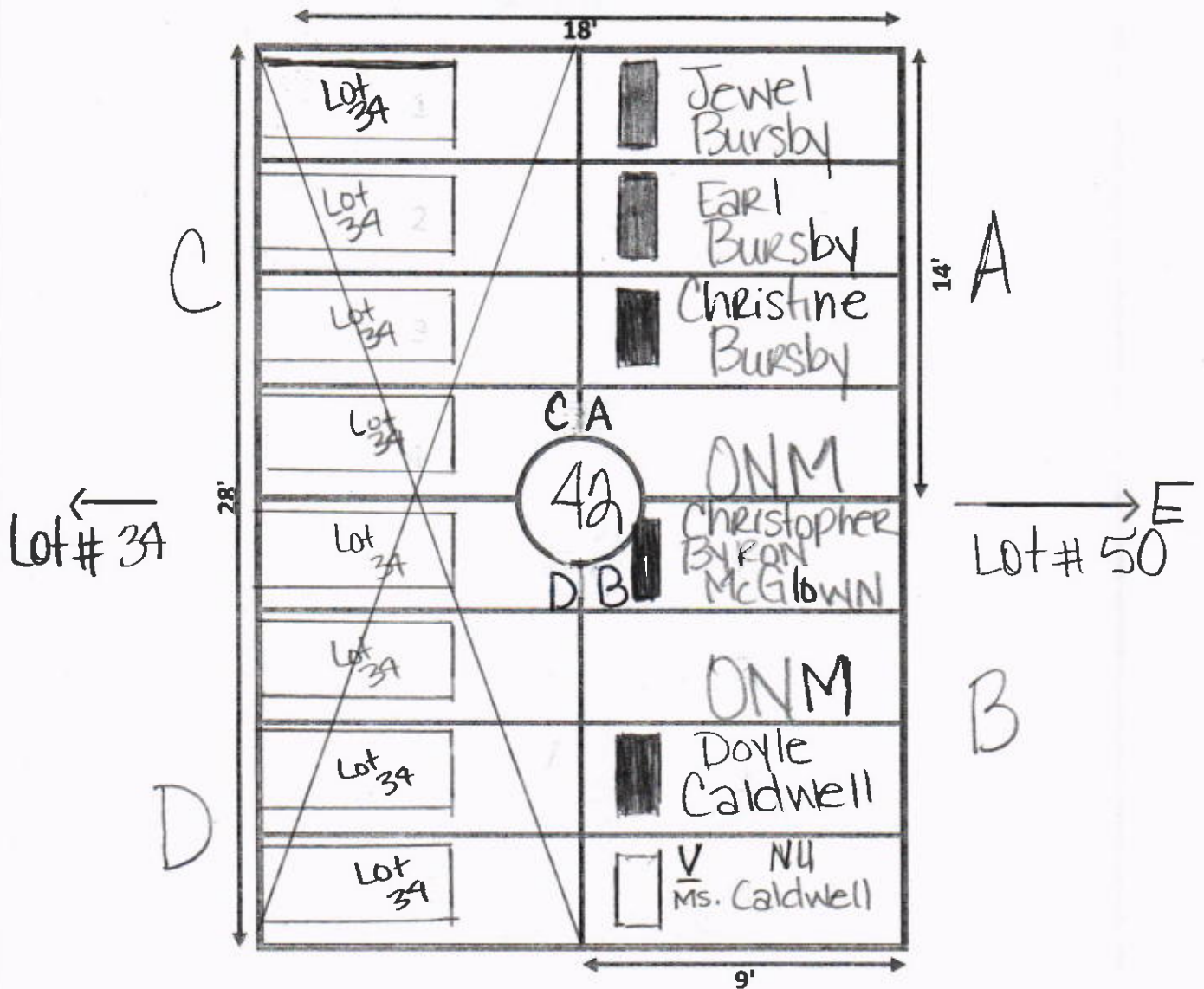
Notice: Depth of C3 & C4 are approx 1/2" from surface.

* Section C & D were eliminated by encroachments from Lot 33.

Ellis Road



GMG: Gethsemane LOT# 42
GARDEN



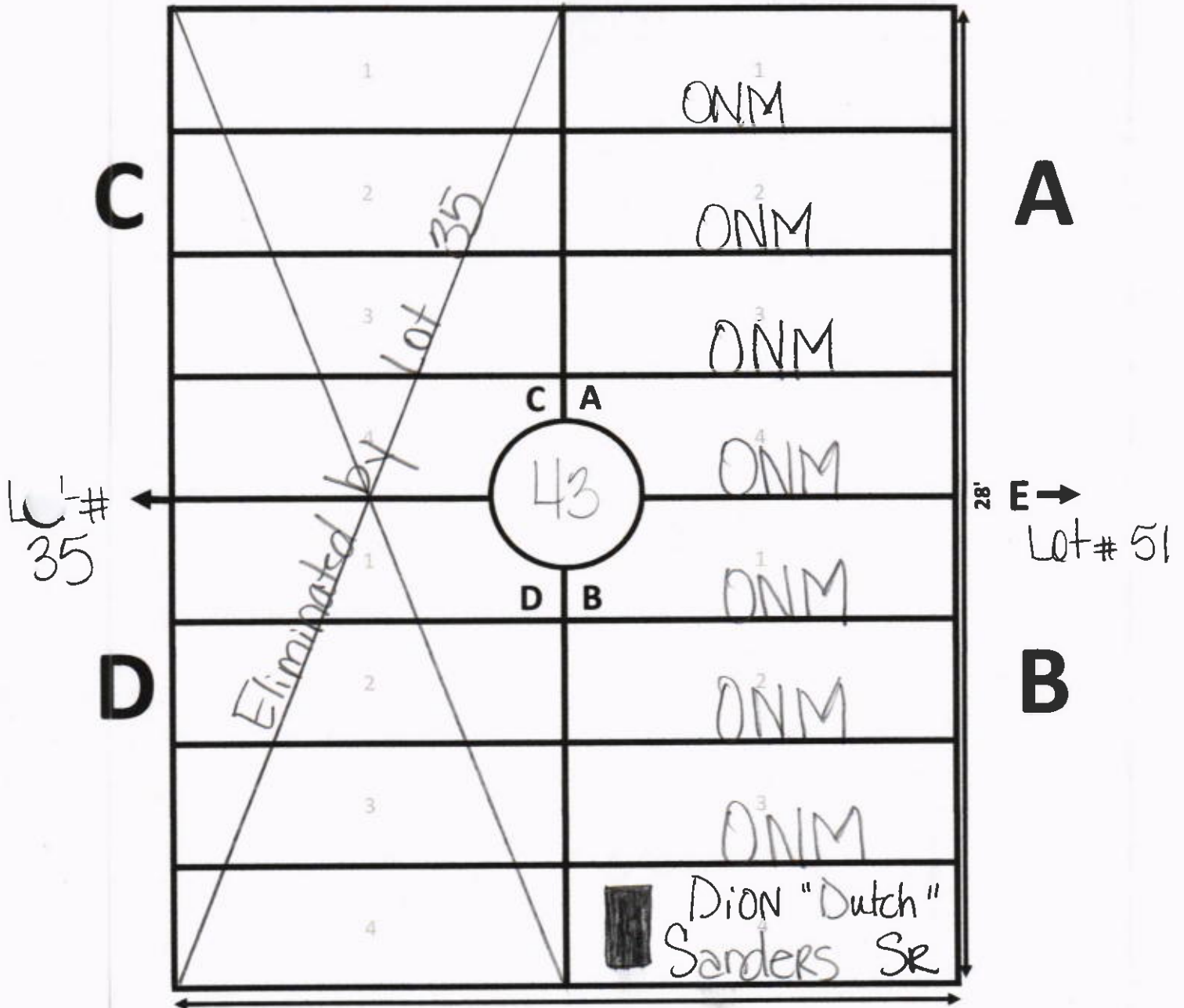
* Section C & D are eliminated by lot 34 encroachments.

GALILEE MEMORIAL GARDENS

GARDEN: Gethsemane

LOT: 43

↑
N
Ellis Road



* Sections C & D^{18'}
are eliminated due
to lot 35 encroachments.

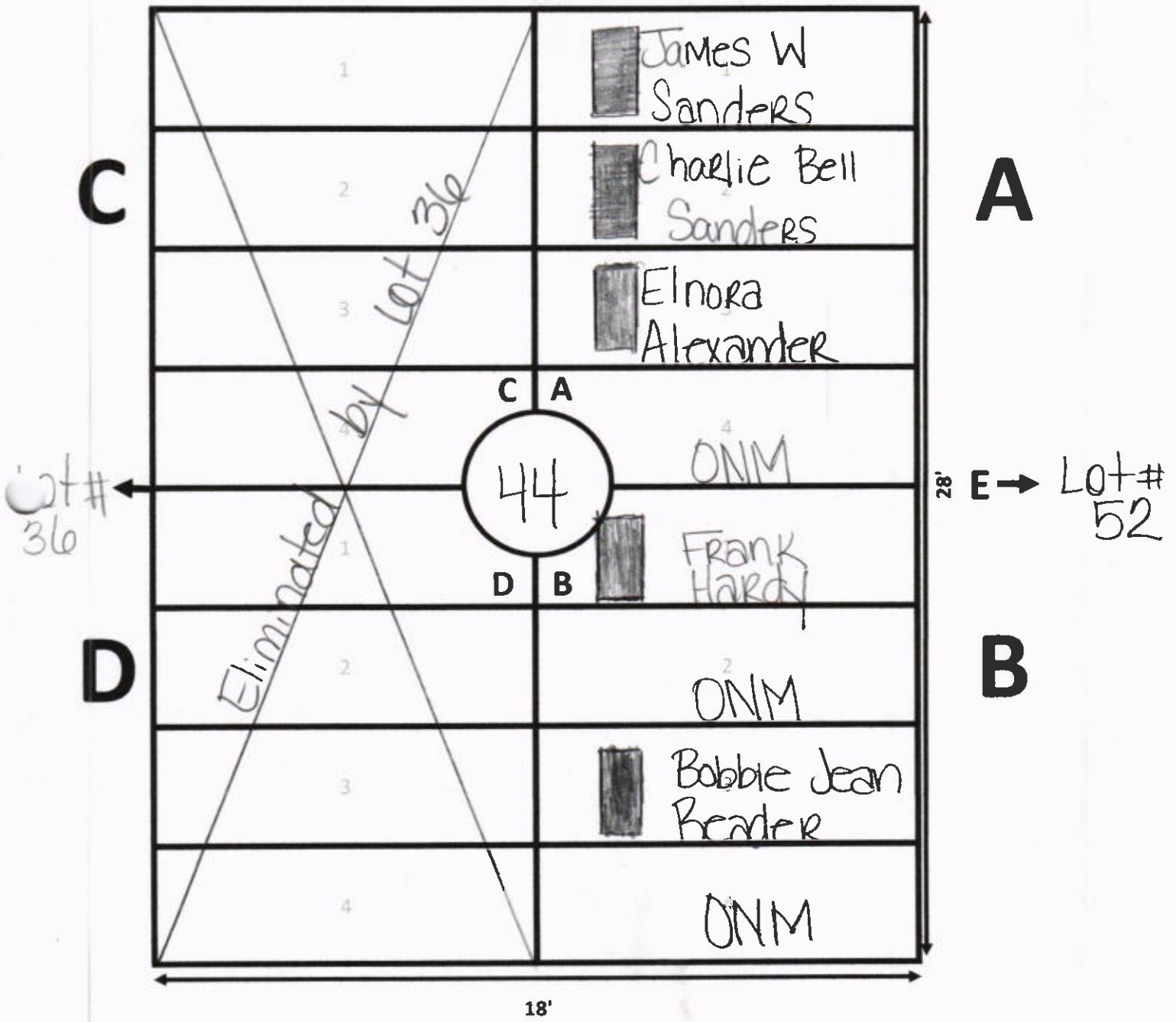
GALILEE MEMORIAL GARDENS

GARDEN: Gethsemane

LOT: 44



Ellis Road



Section C & D are eliminated due to Lot #36 encroachments.

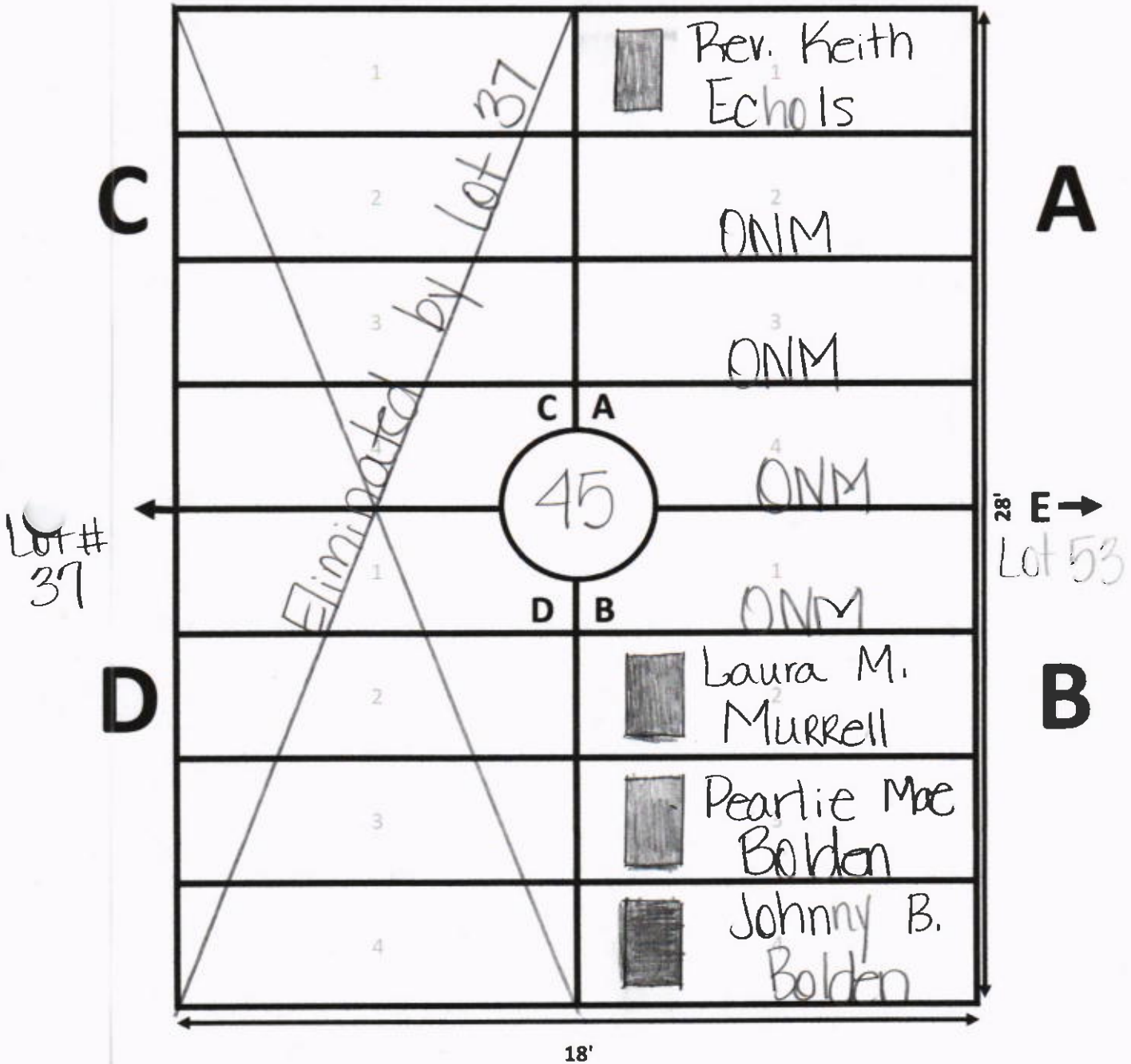
GALILEE MEMORIAL GARDENS

GARDEN: Gettysmane

LOT: 45



Ellis Road



Section C & D are eliminated
by lot 37 interments encroachments.

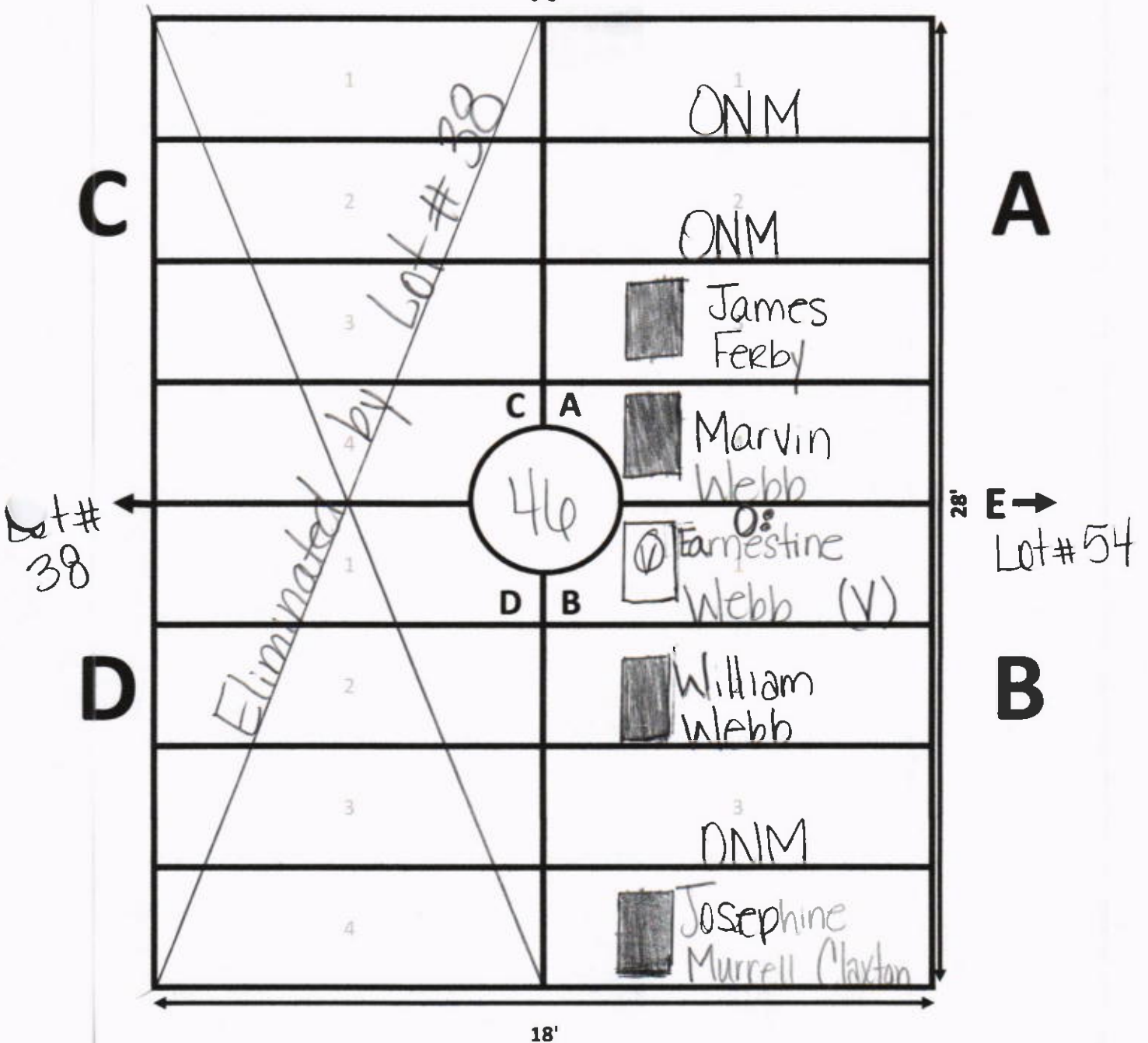
GALILEE MEMORIAL GARDENS

GARDEN: Getsemane

LOT: 46



Ellis Road



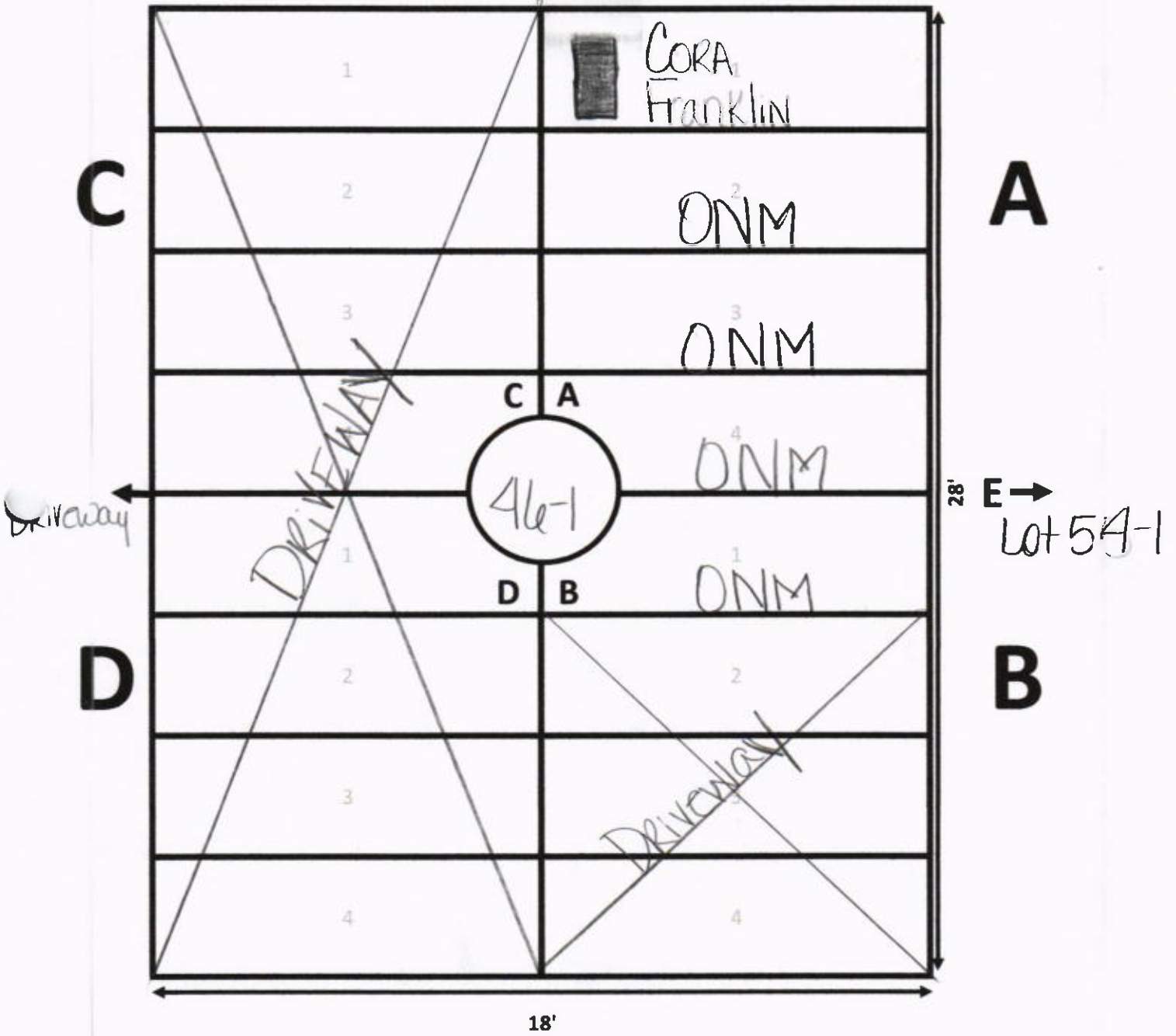
Section C & D are eliminated by encroachments by lot 38.

GALILEE MEMORIAL GARDENS

GARDEN: Grethsemane

LOT: 46-1

Ellis Road



Ellis Road

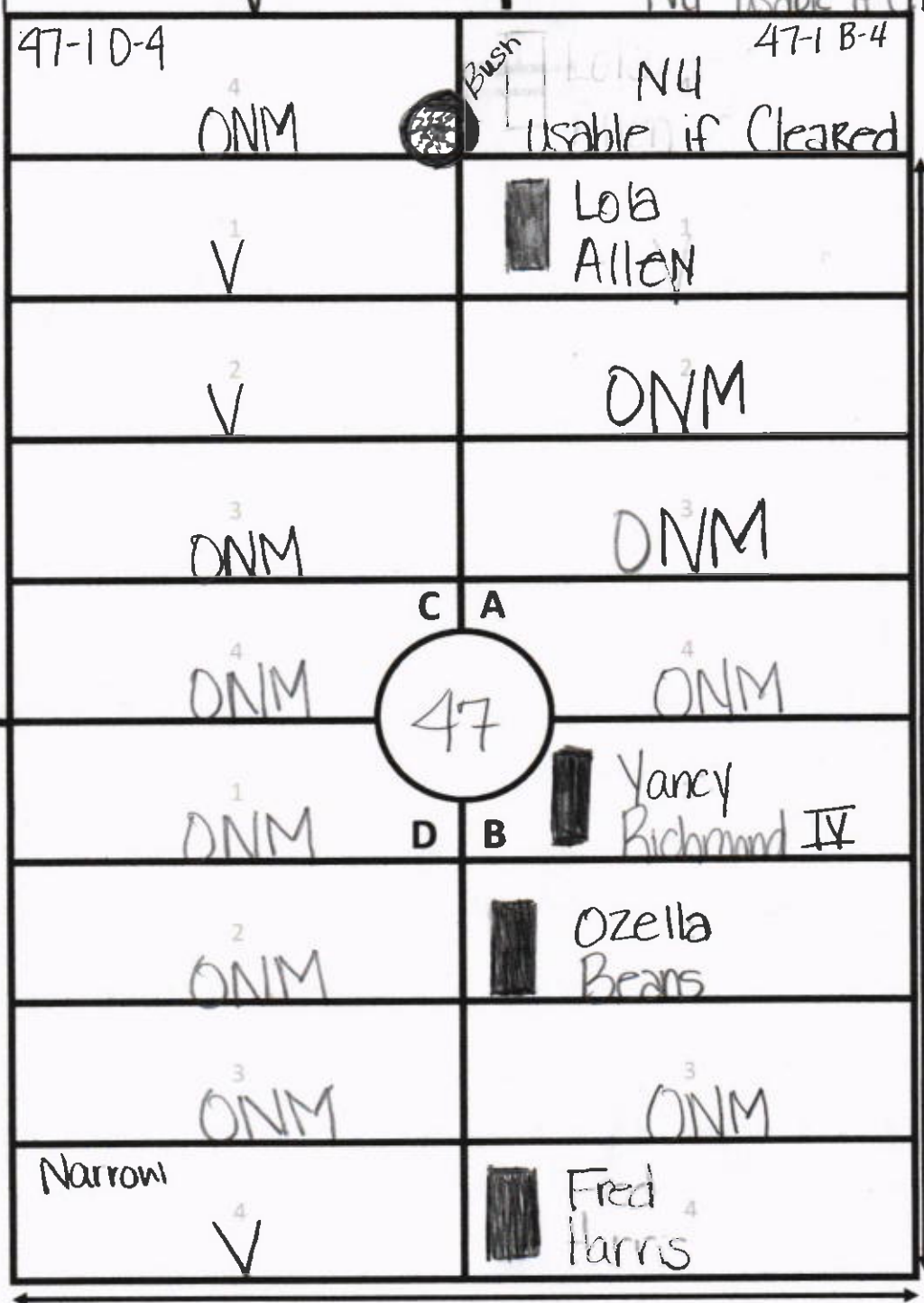


GALILEE MEMORIAL GARDENS

GARDEN: Gethsemane
47-1 D-3

LOT: 47
47-1 B-3
NU usable if Cleared

Phone Pole



C

A

Lot # 39

28' E Lot 47X

D

B

18'

Markers start creeping Right.

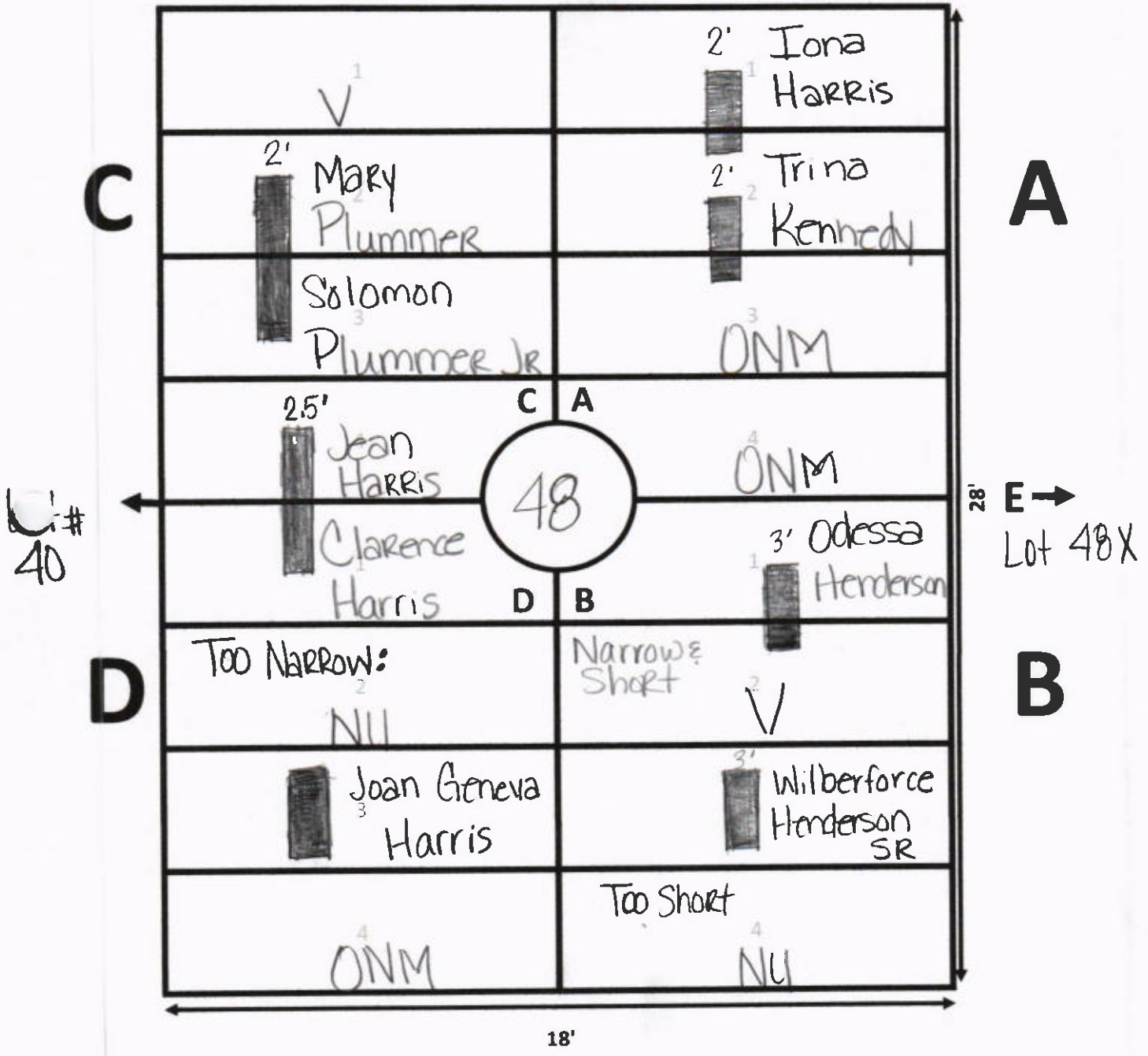
GALILEE MEMORIAL GARDENS

GARDEN: Grathsemane

LOT: 48



Ellis Road



Interments start creeping badly toward East.

GALILEE MEMORIAL GARDENS


GARDEN: Grathsemane LOT: 49



Ellis Road

C

A



28' **E** →
Lot # 49X

18'

Lot # 41

Fountain
YD

TREE

B

GALILEE MEMORIAL GARDENS

GARDEN: Gethsemane

LOT: 50
Ellis Road



C

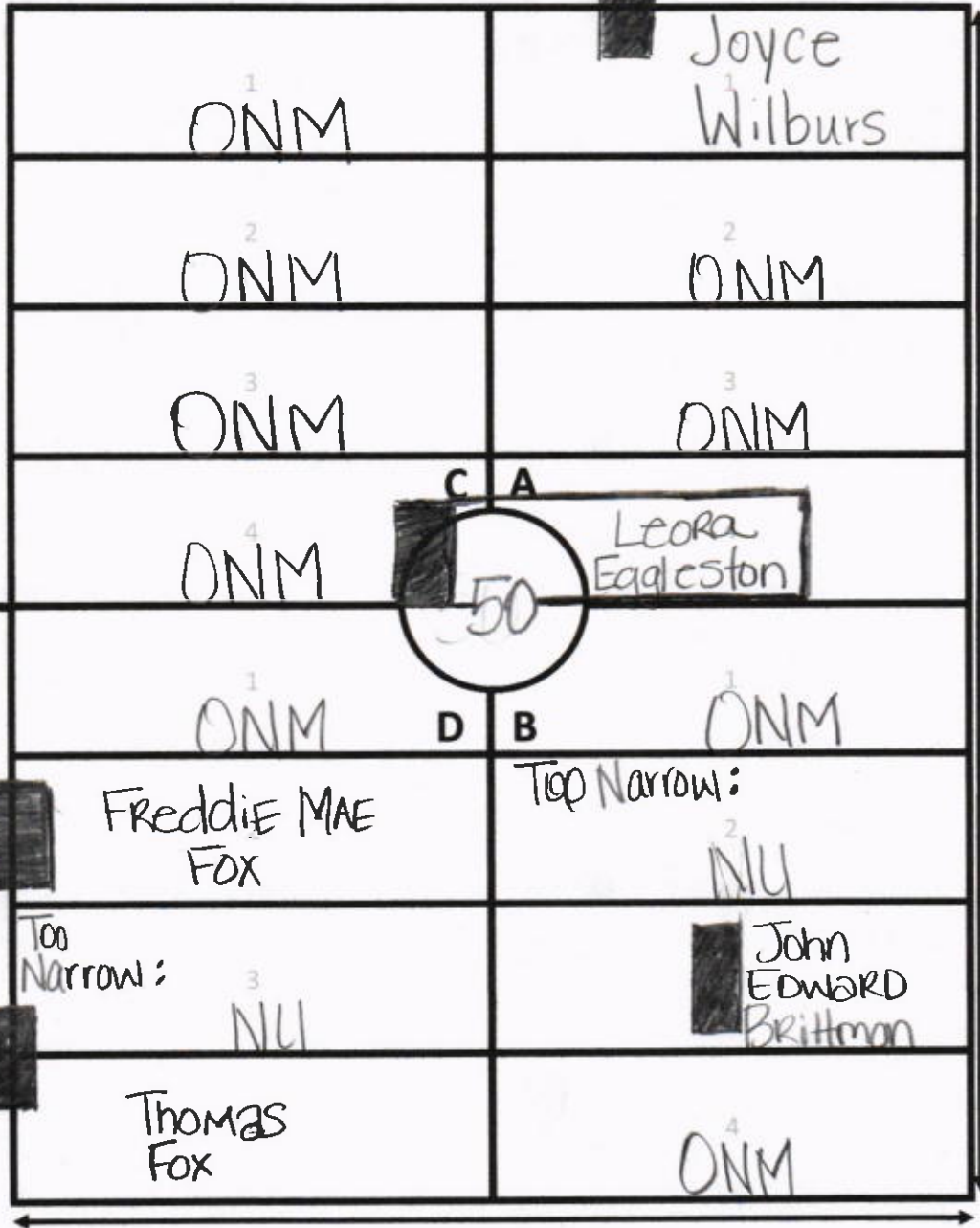
A

Lot #
42

28' **E** →
Lot # 50X

D

B



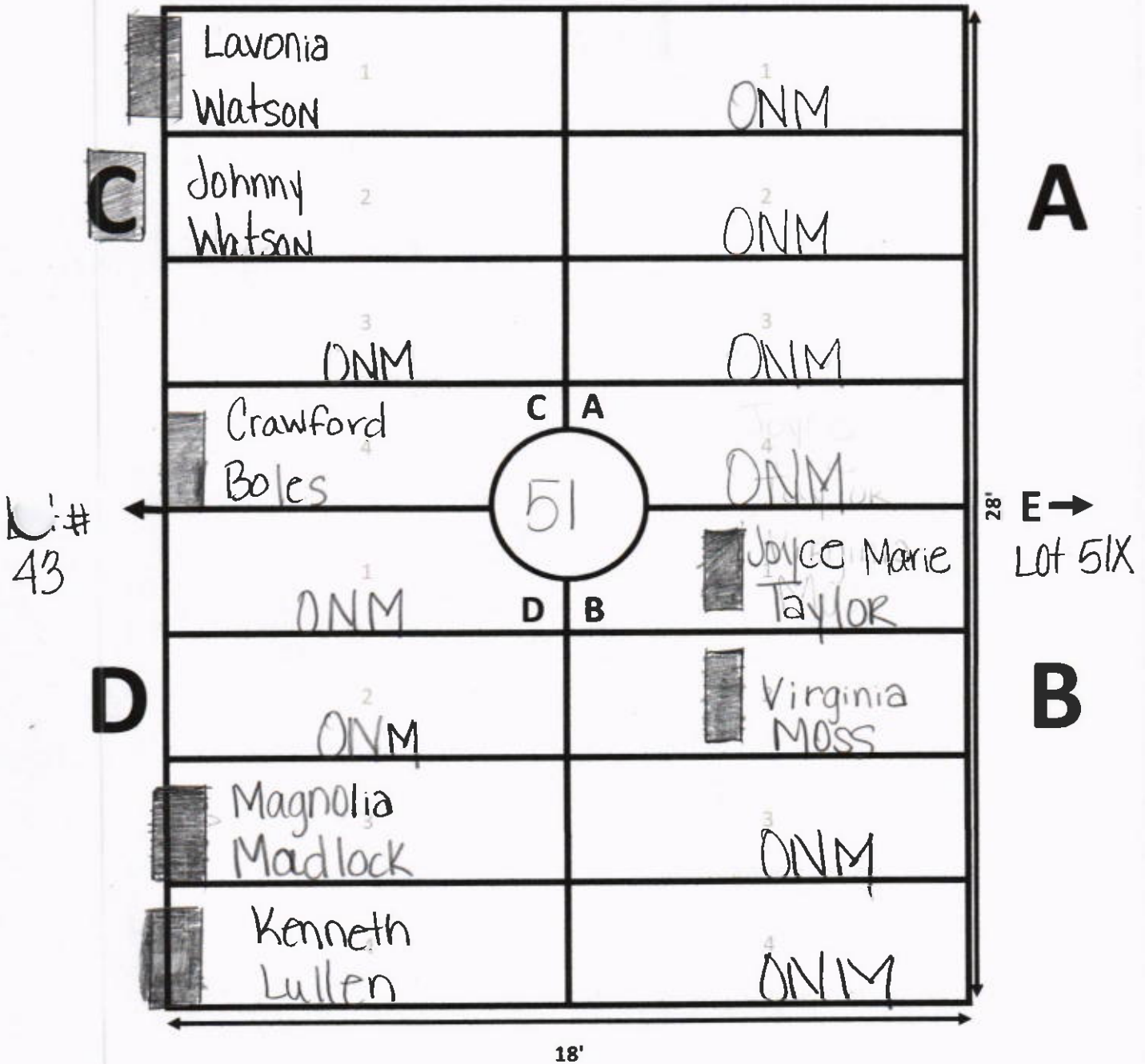
18'

GALILEE MEMORIAL GARDENS

GARDEN: Gettysburg LOT: 51



Ellis Road



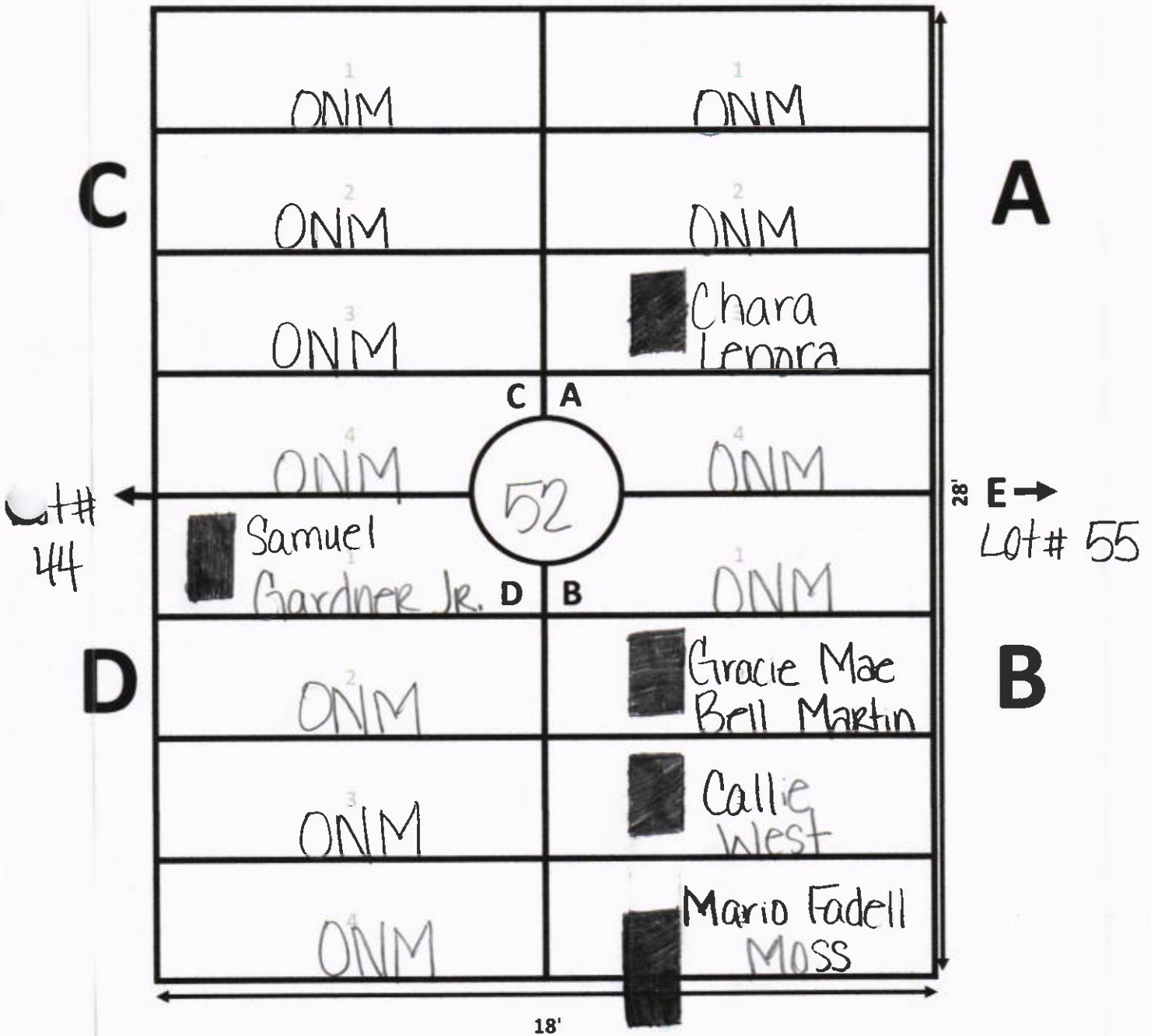
GALILEE MEMORIAL GARDENS

GARDEN: Getsemane

LOT: 52



Ellis Road



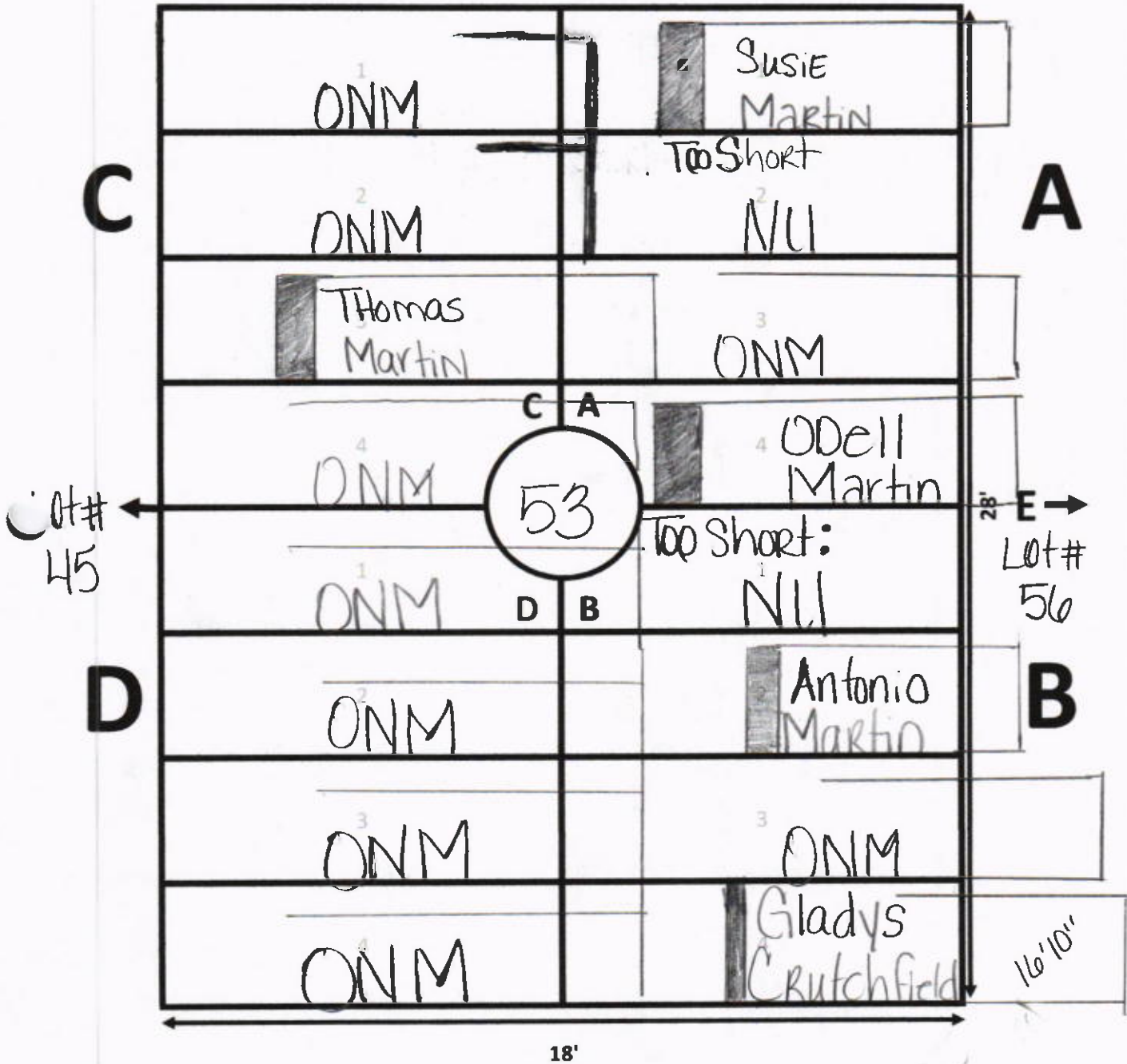
GALILEE MEMORIAL GARDENS

GARDEN: Gettysburg

LOT: 53



Ellis Road



Section C & D has mass Stack Burials.

⊗ Internments creep East toward lot 56.

GALILEE MEMORIAL GARDENS

GARDEN: Bethsemane

LOT: 54

N
↑
Ellis Road

C

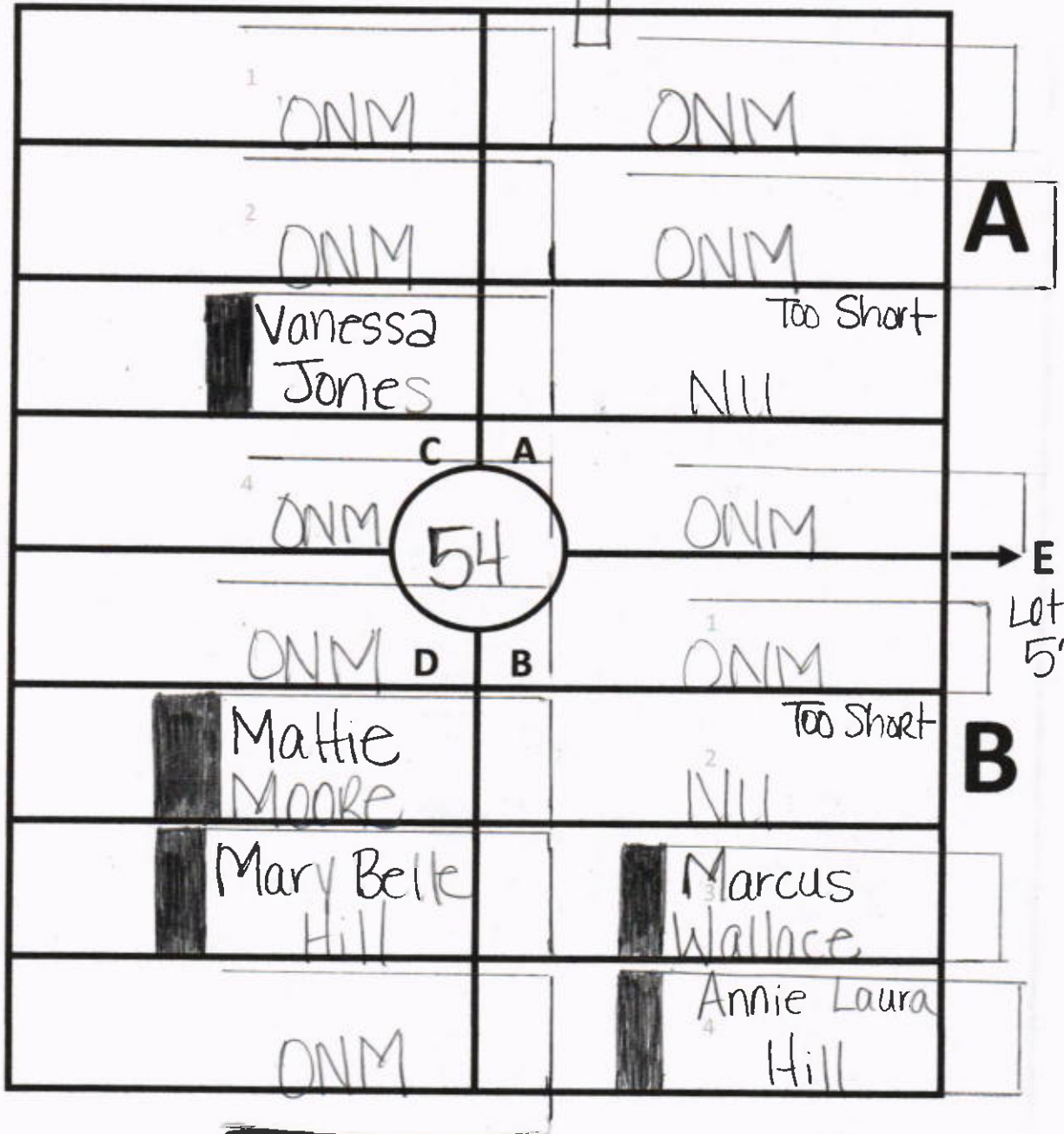
A

Lot #46

Lot #
57

D

B



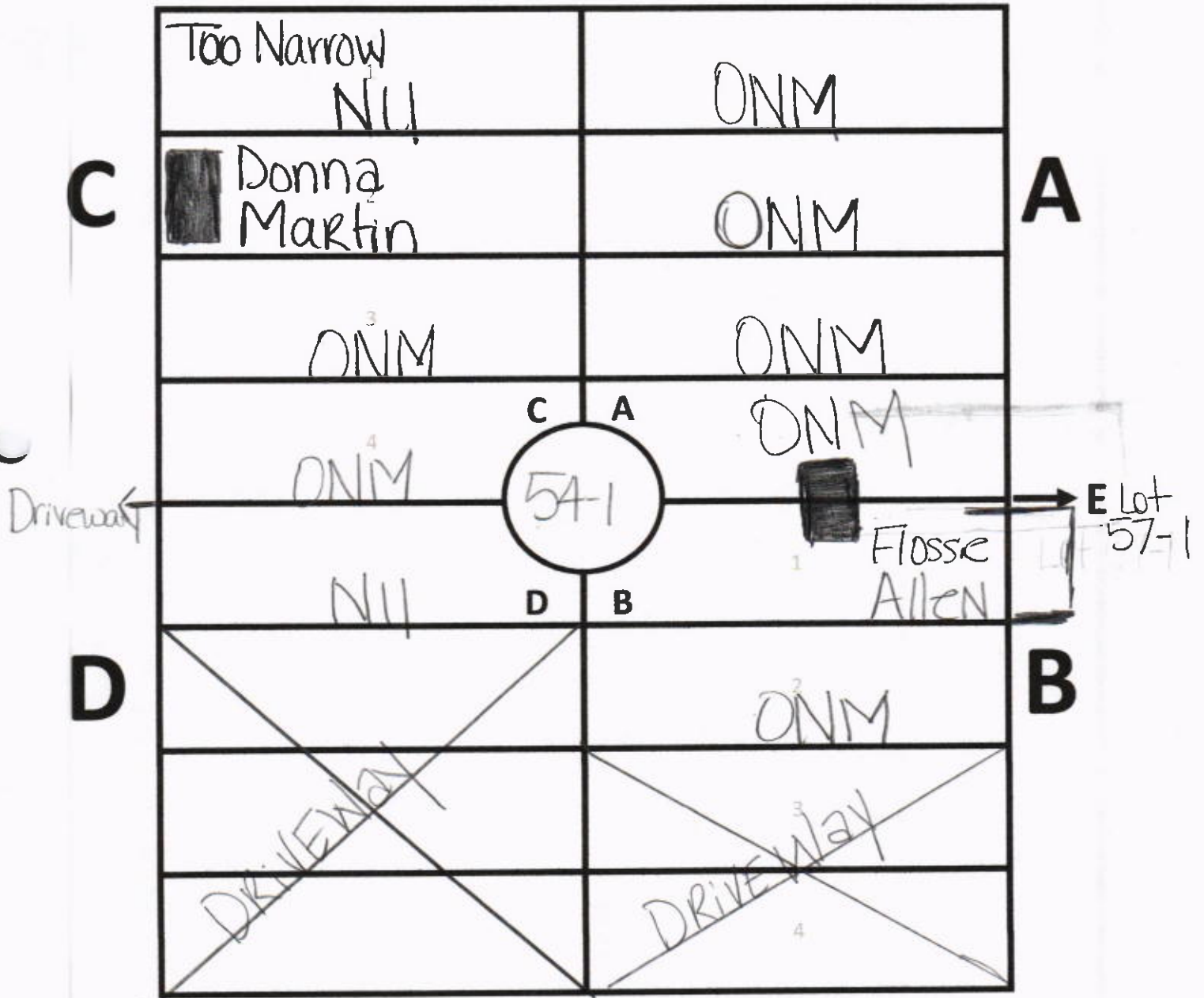
Interments have crept east in to Lot 57.

GALILEE MEMORIAL GARDENS

GARDEN: Gethsemane

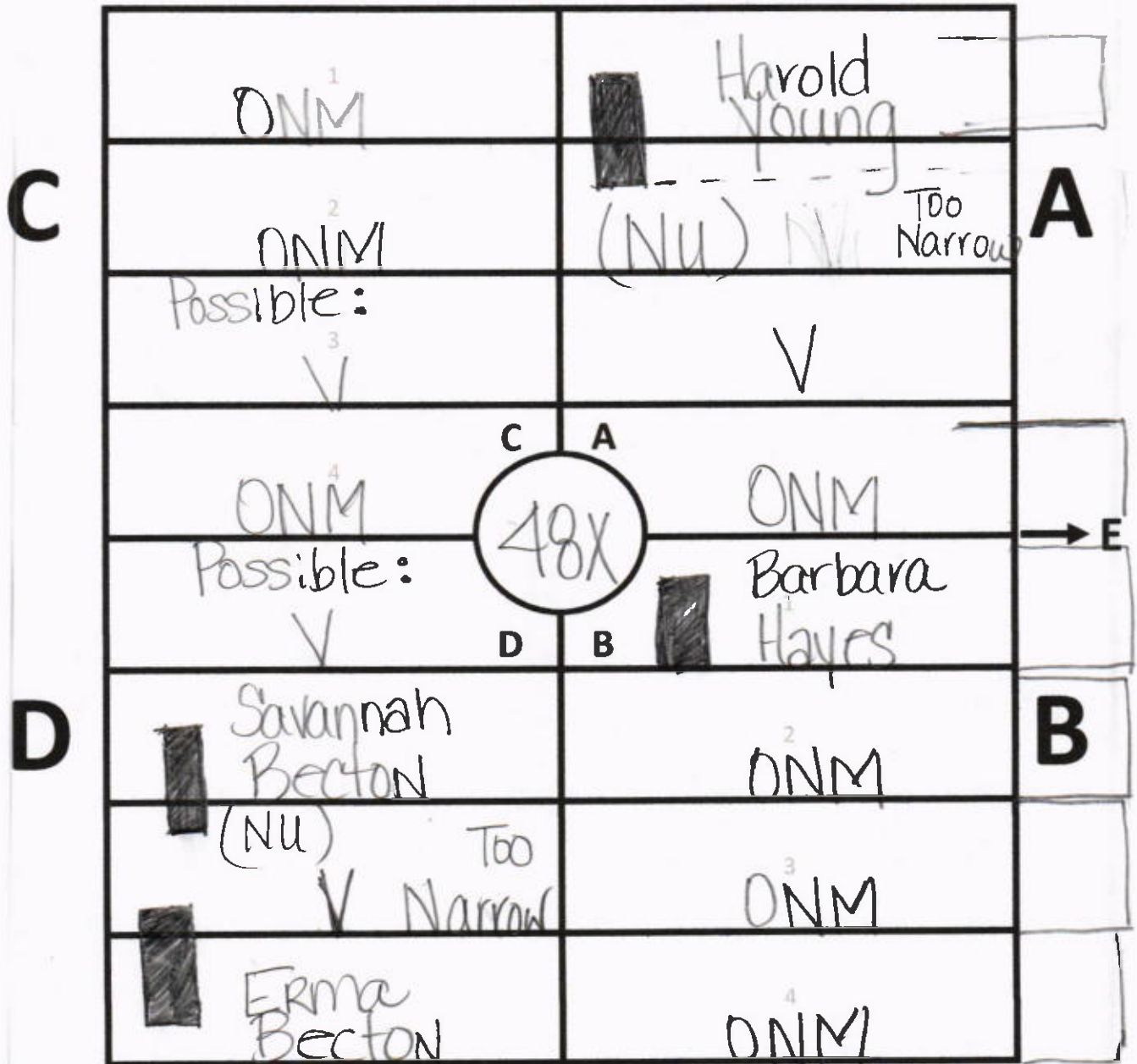
LOT: 54-1

N
↑
Ellis Road



GALILEE MEMORIAL GARDENS

GARDEN: Getsemane LOT: 48X

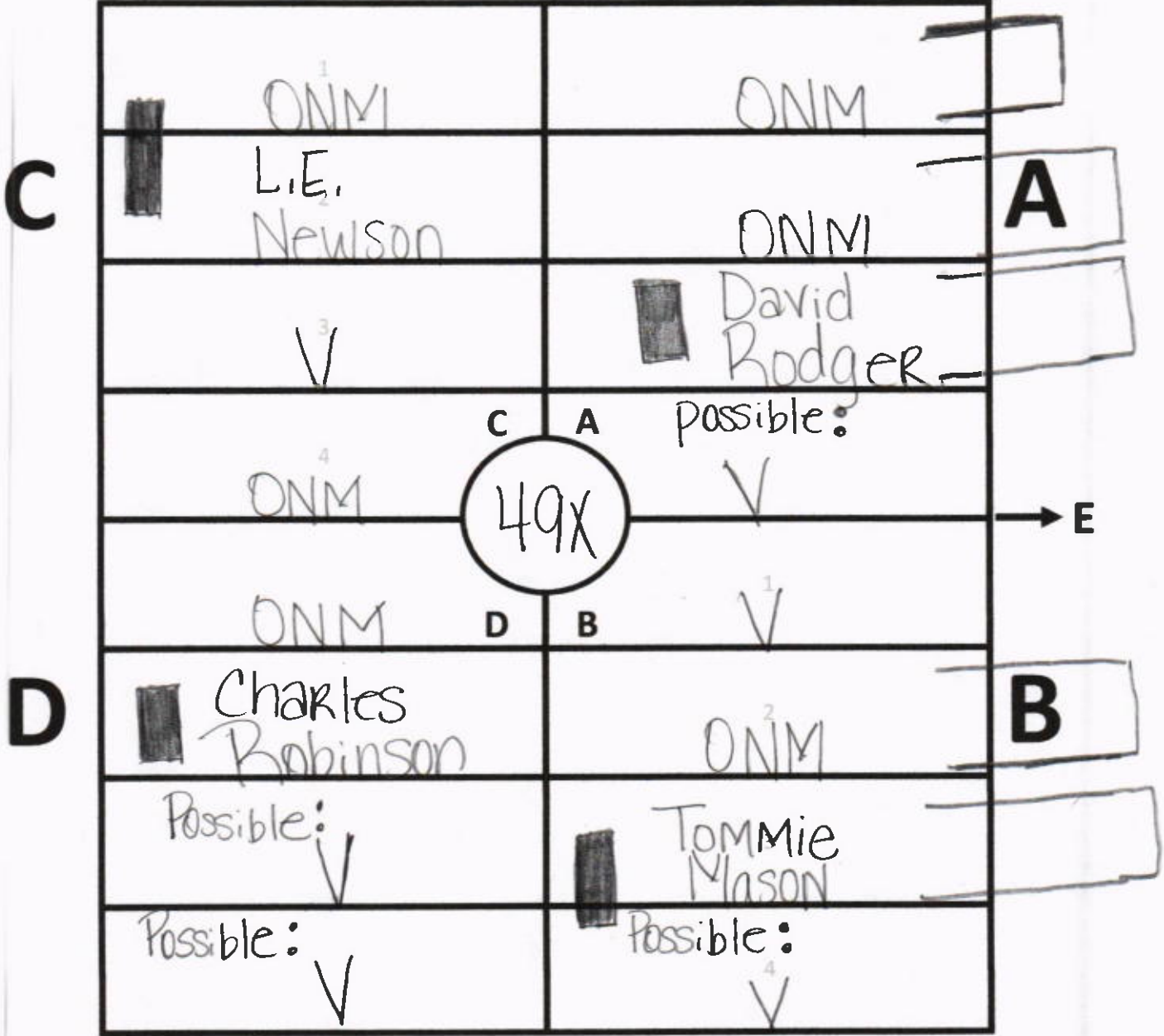


Section A & B
Creeps in lot
48XX

GALILEE MEMORIAL GARDENS

GARDEN: GETHSEMANE

LOT: 49X

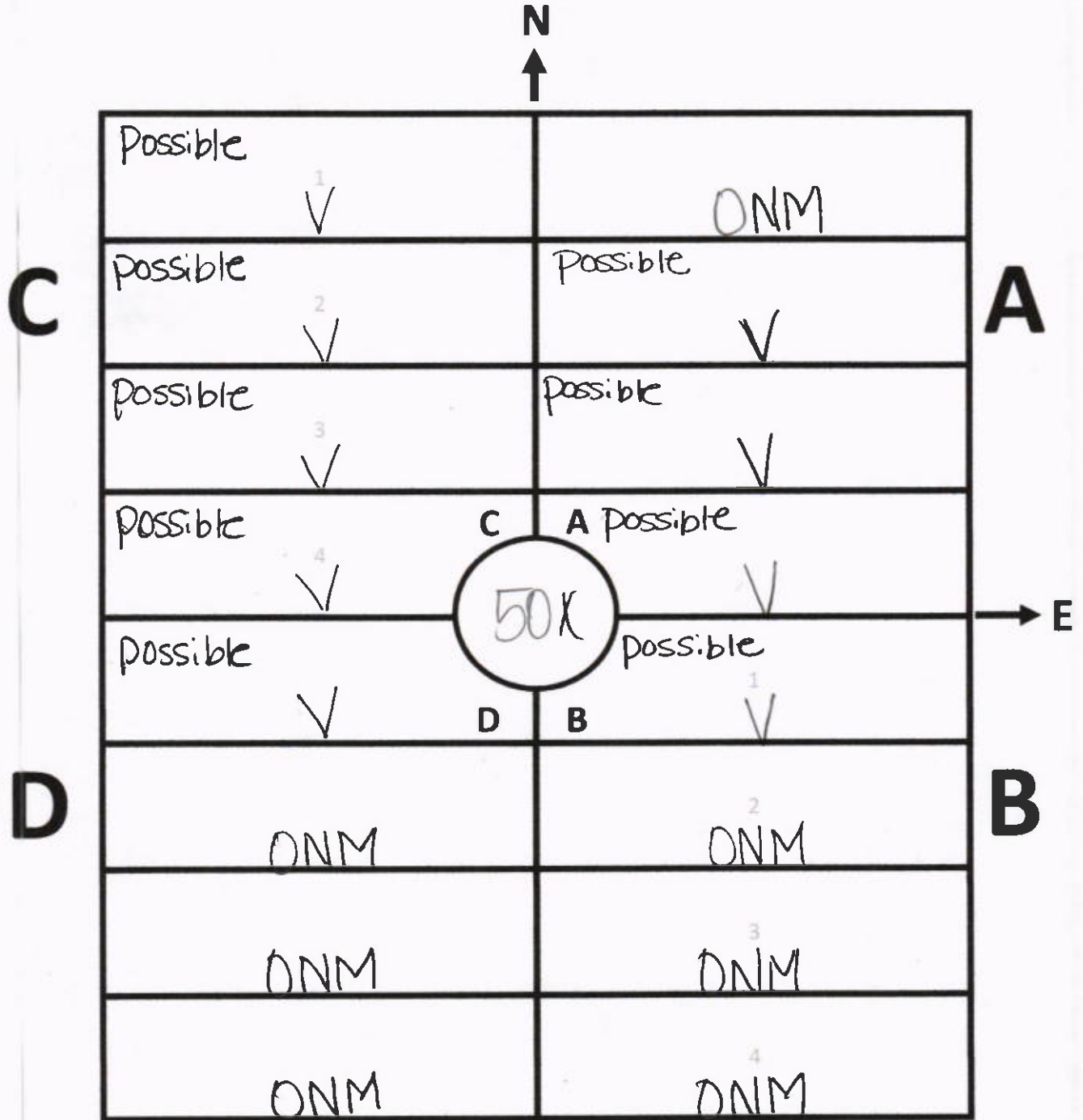


Lot creeps east

GALILEE MEMORIAL GARDENS

GARDEN: Gettsmane

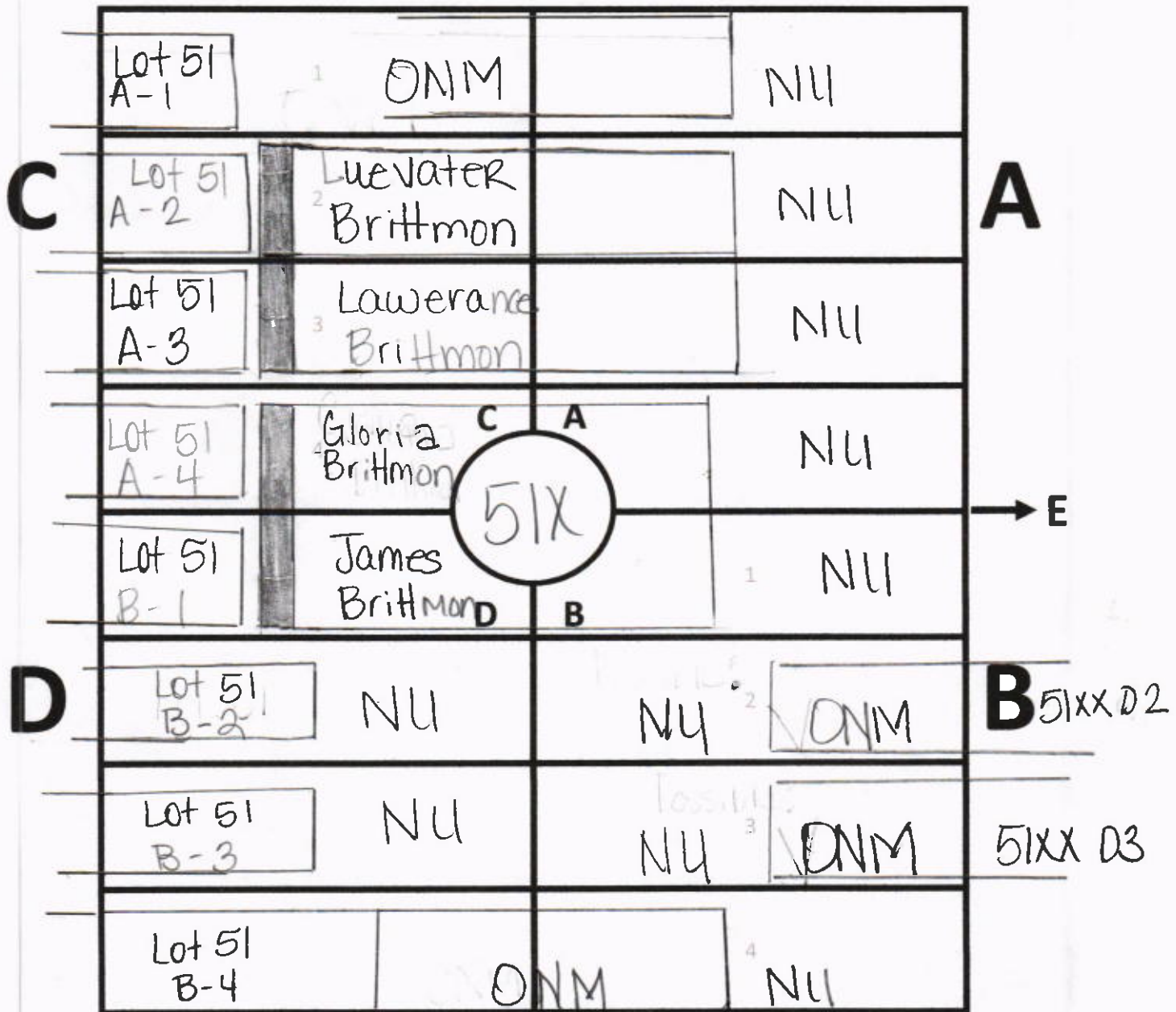
LOT: 50X



GALILEE MEMORIAL GARDENS

GARDEN: Gethsemane

LOT: 51X



GALILEE MEMORIAL GARDENS

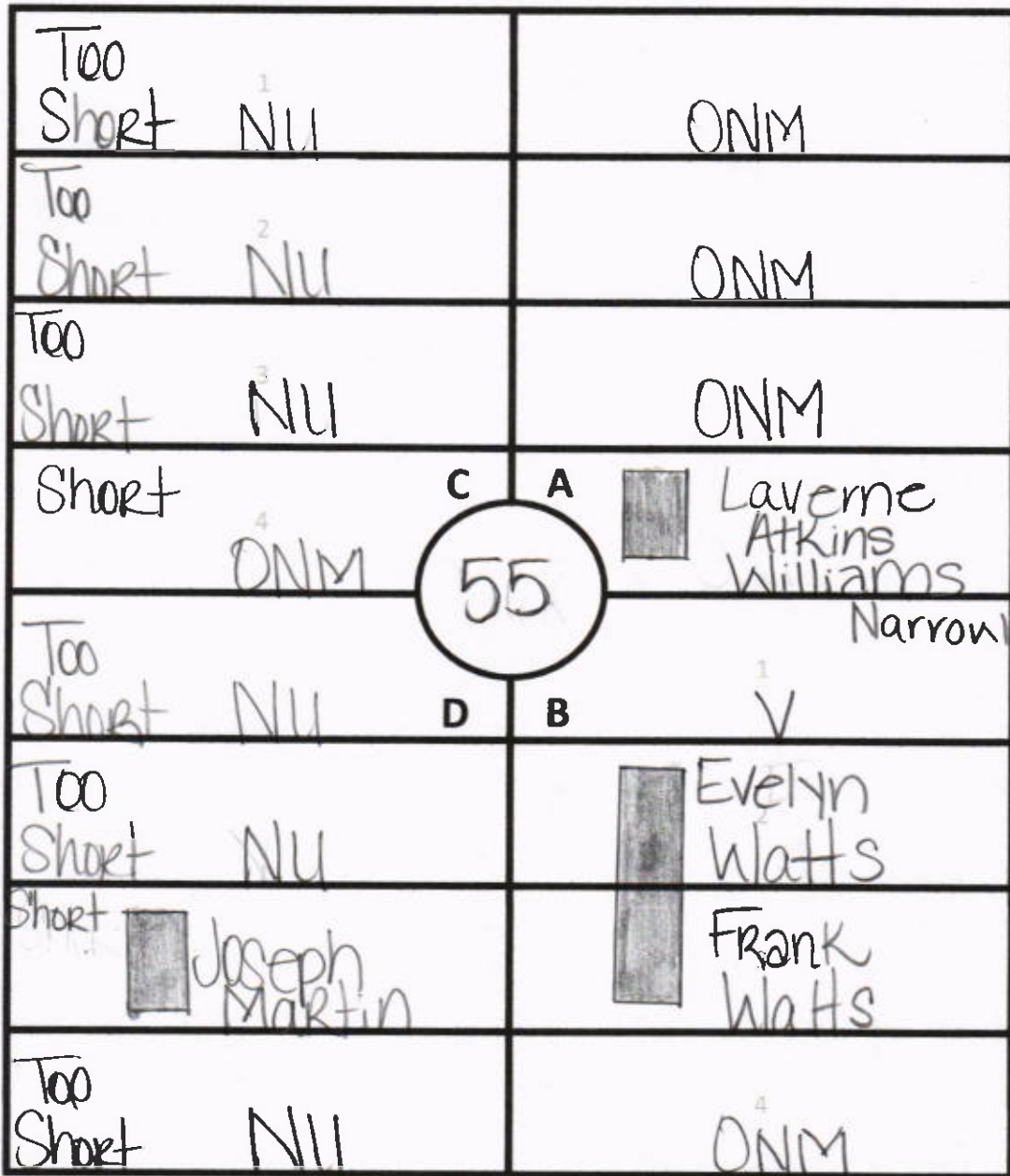
GARDEN: Gethsemane

LOT: 55



C

A



D

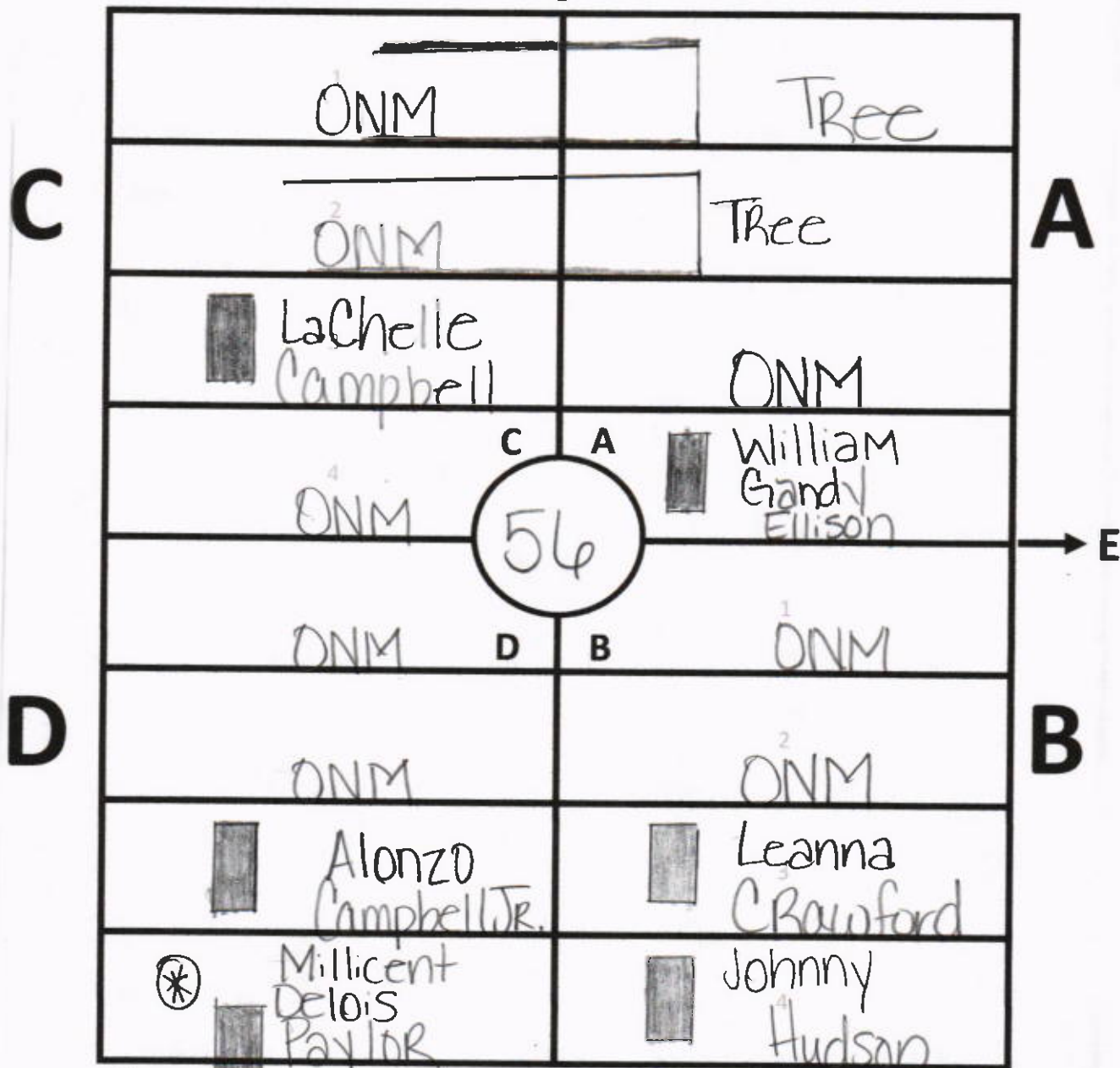
B

→ E

GALILEE MEMORIAL GARDENS

GARDEN: Gethsemane

LOT: 56

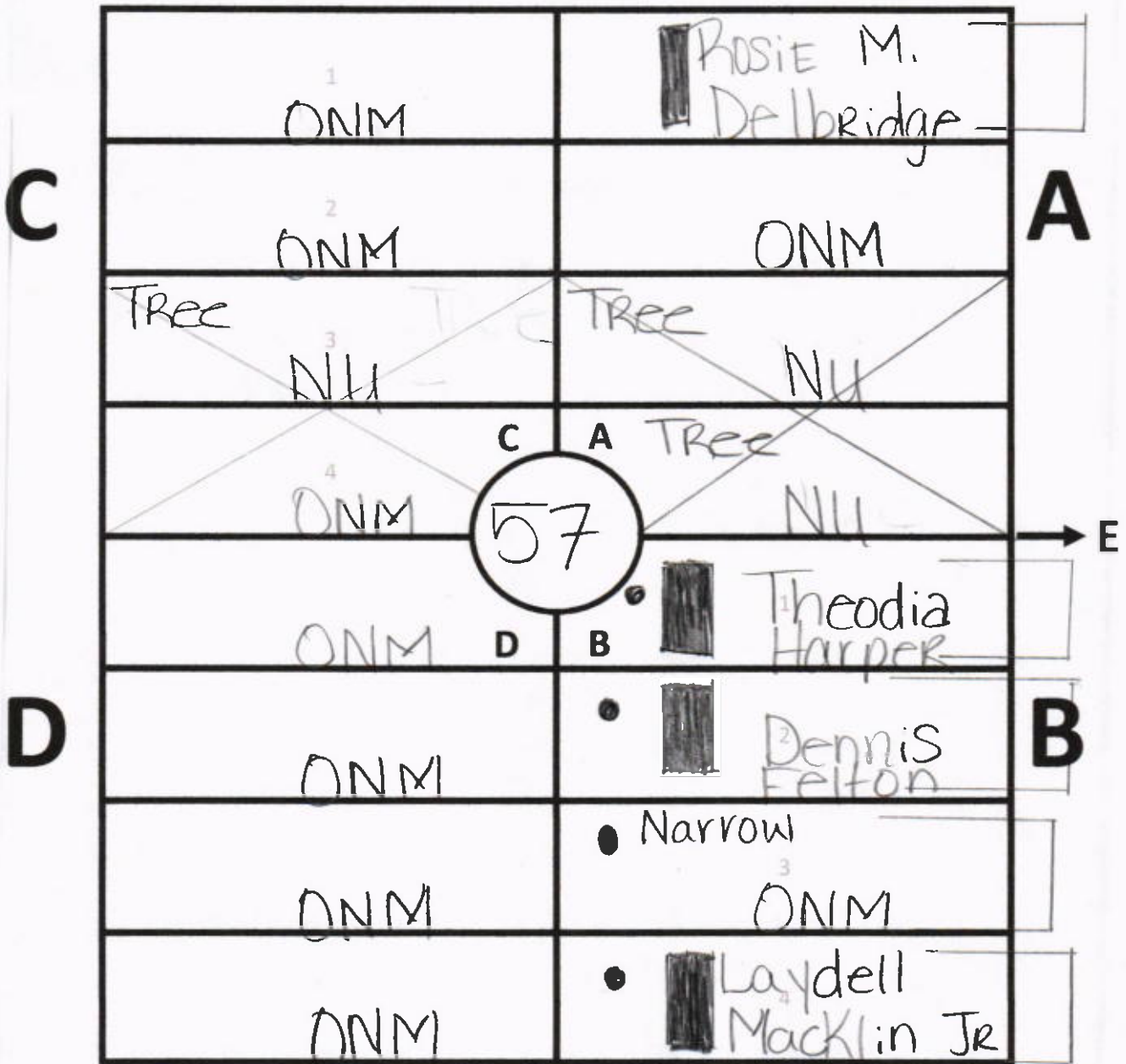


(*) Marker is facing West

GALILEE MEMORIAL GARDENS

GARDEN: Gethsemane

LOT: 57

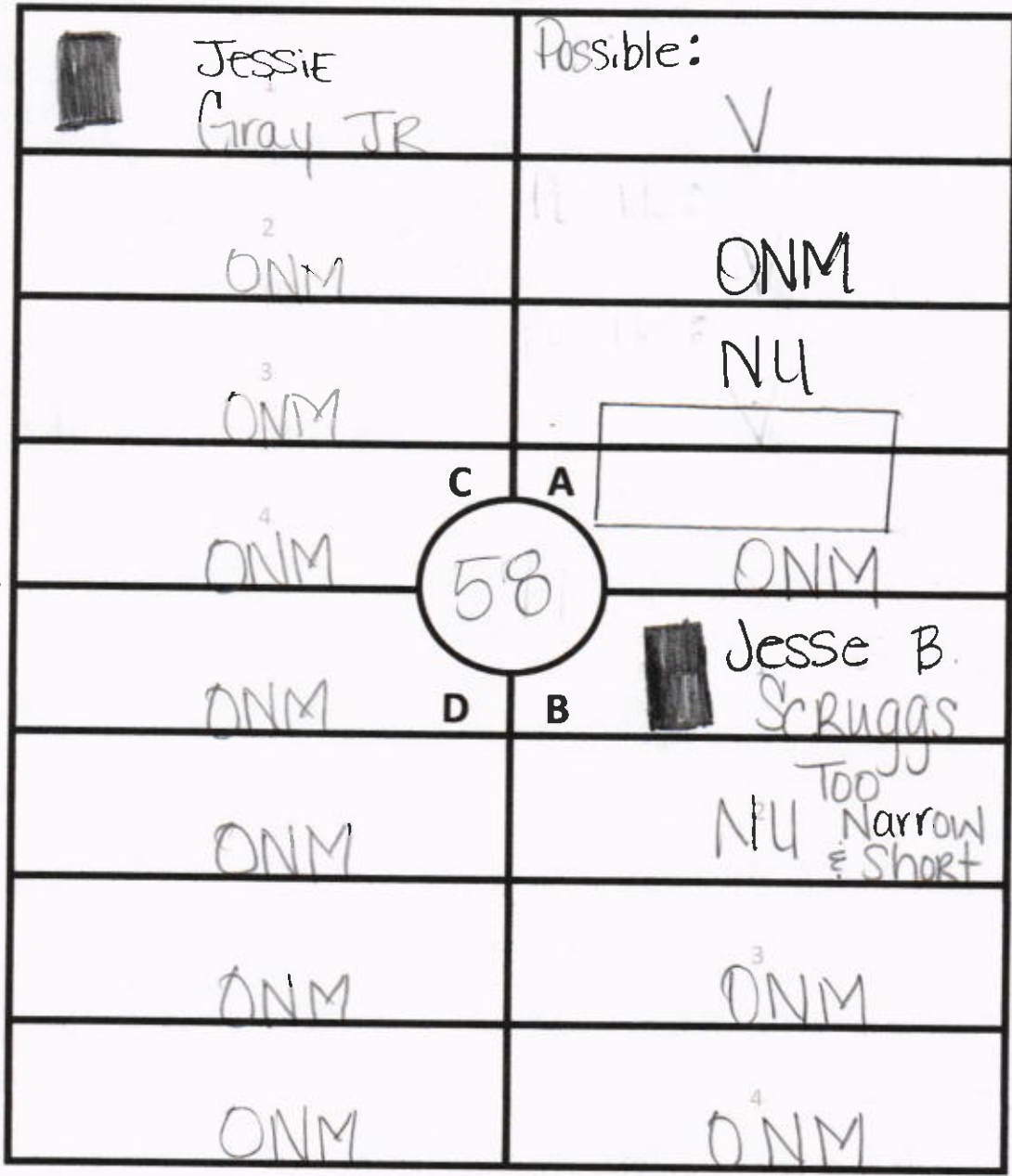


• Markers are floating west; internments are floating east.

GALILEE MEMORIAL GARDENS

GARDEN: Ethsemane

LOT: 58



C

A

W
K

Lot
54-1

E
Lot 59

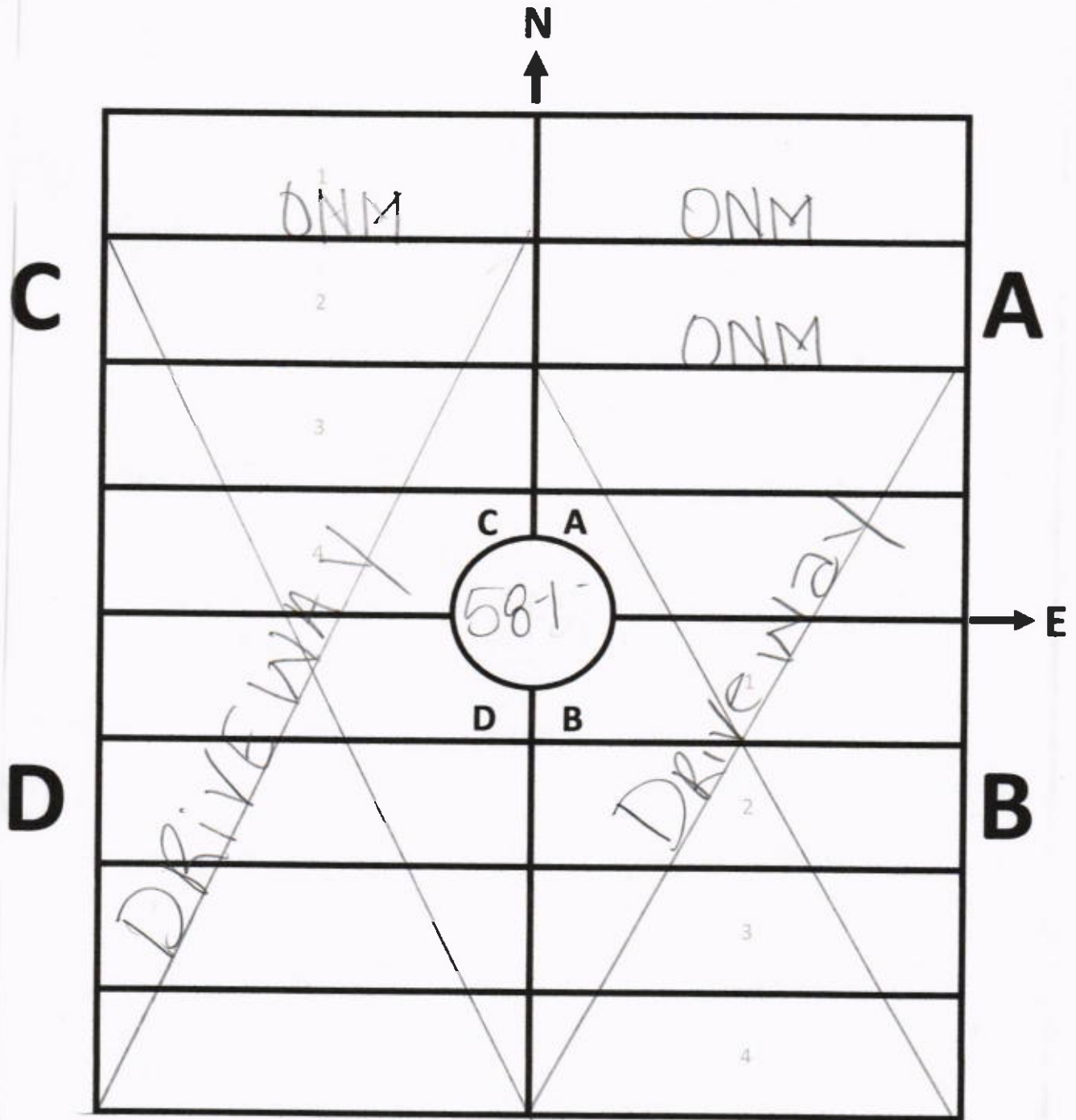
D

B

GALILEE MEMORIAL GARDENS

GARDEN: Gethsemane

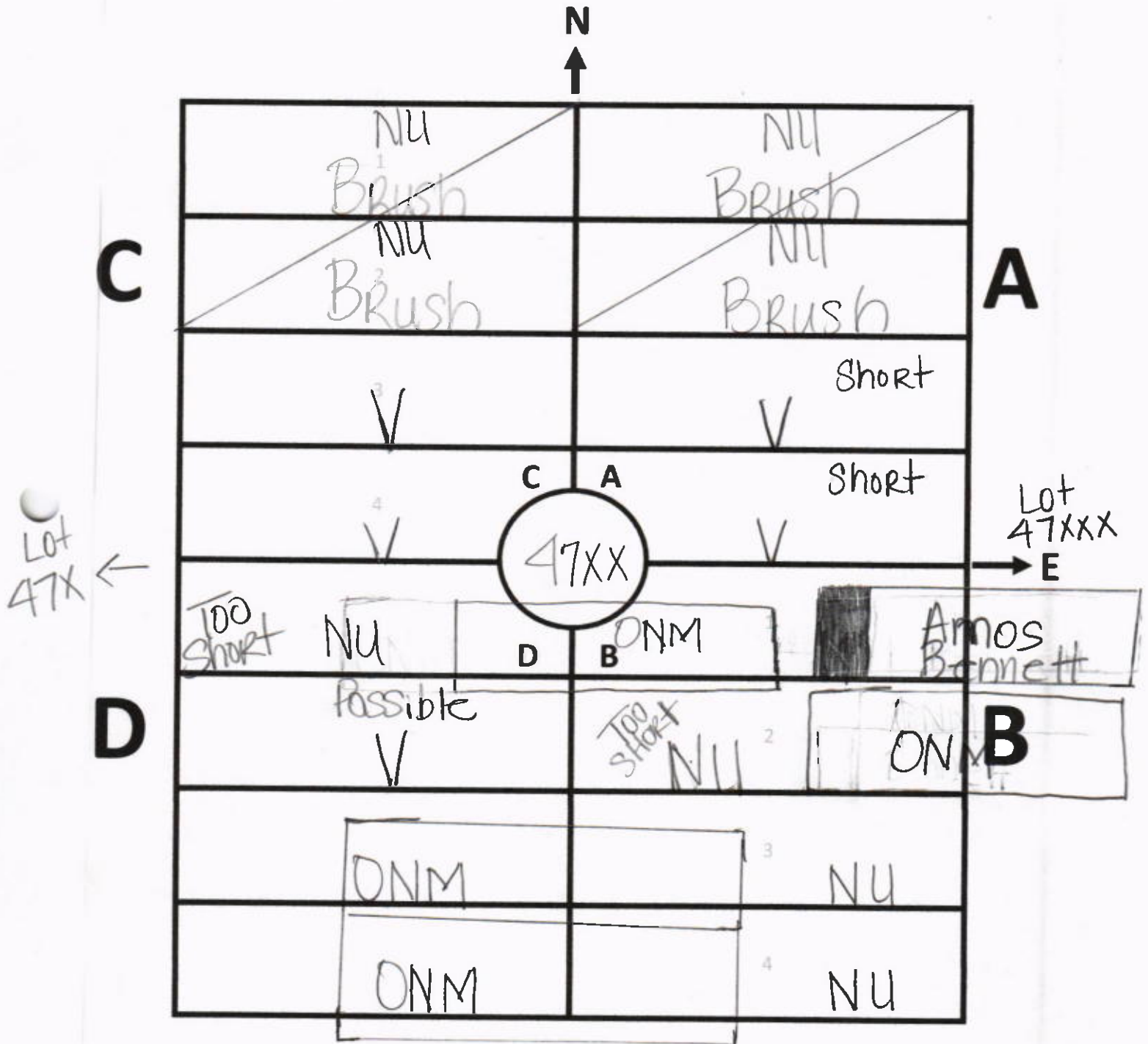
LOT: 58-1



GALILEE MEMORIAL GARDENS

GARDEN: Gethsemane

LOT: 47XX

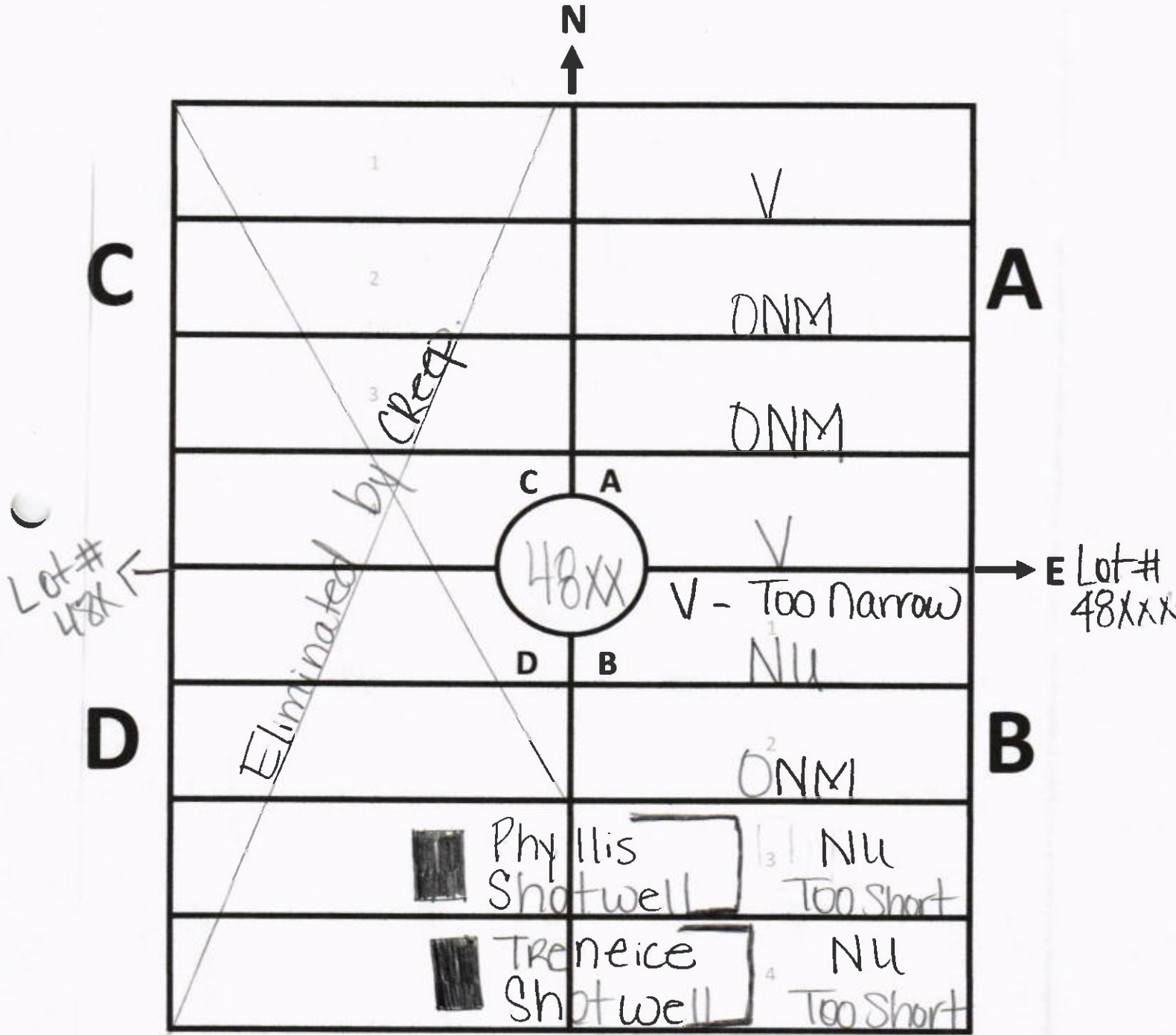


* A-1, A-2, C-1, & C-2 are usable if cleared

GALILEE MEMORIAL GARDENS

GARDEN: Getsemane

LOT: 48XX



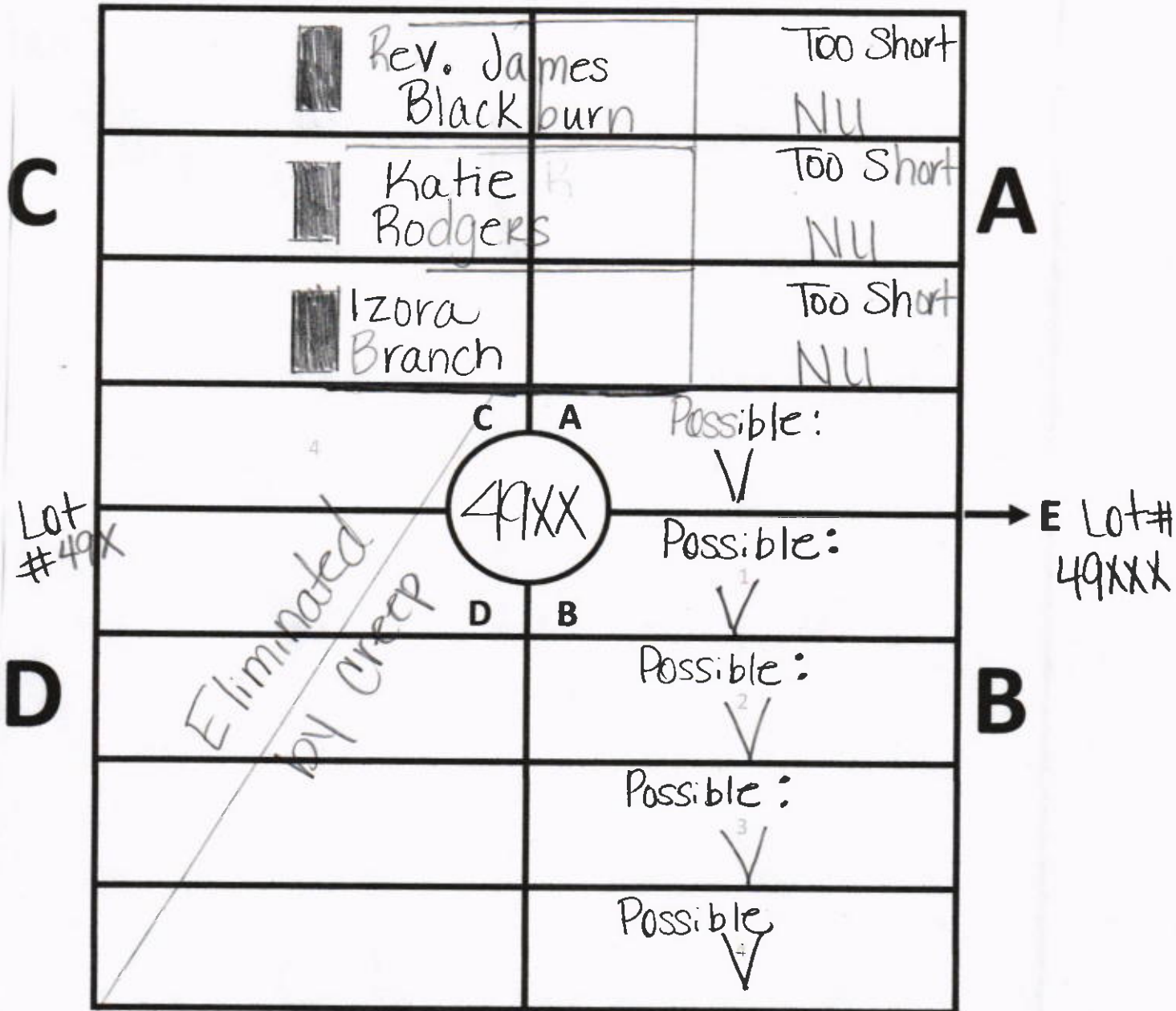
Section C & D is eliminated
by Internments Creeping East

GALILEE MEMORIAL GARDENS

GARDEN: Getsemane

LOT: 49XX

N
↑

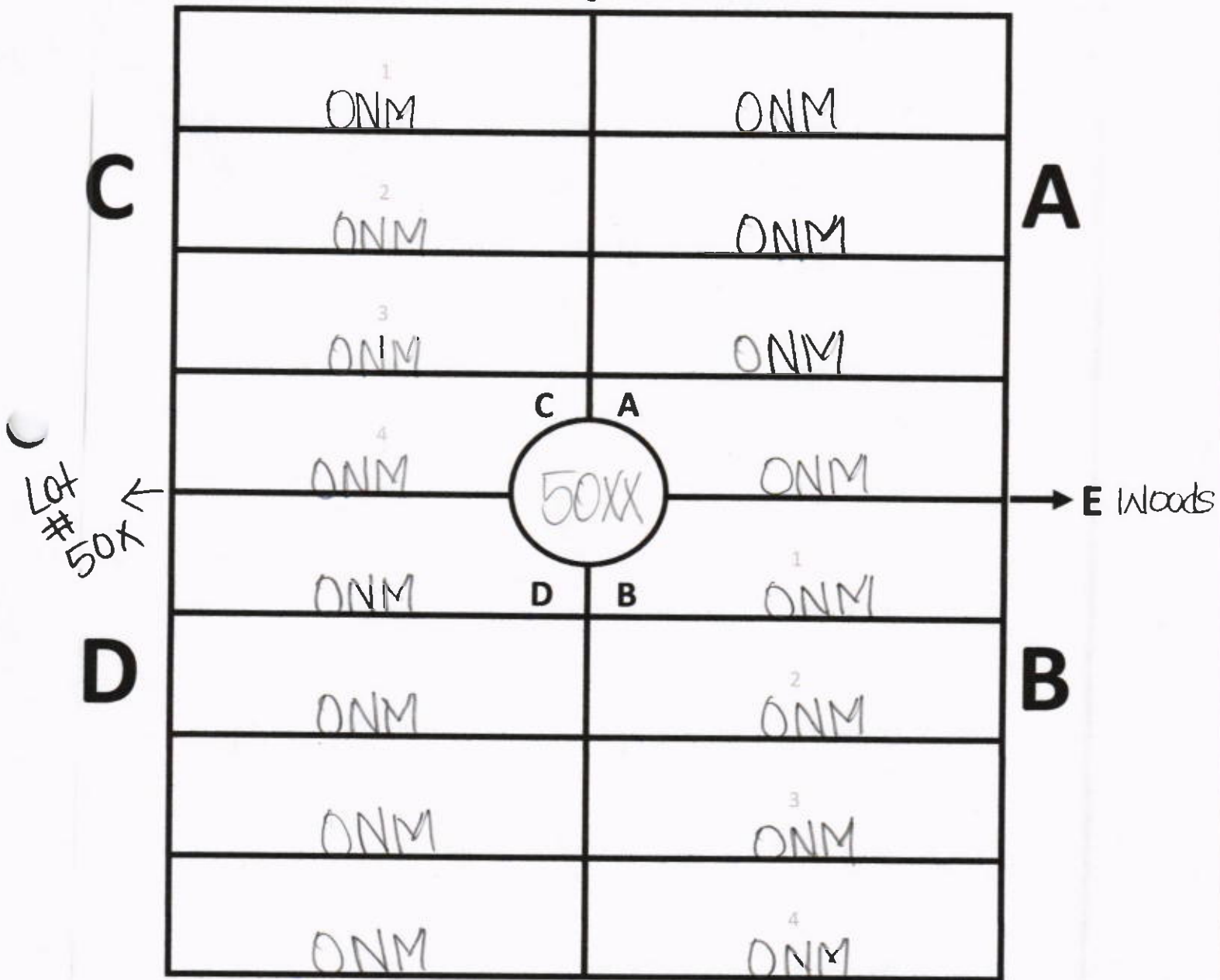


GALILEE MEMORIAL GARDENS

GARDEN: Gethsemane

LOT: 50XX

N
↑



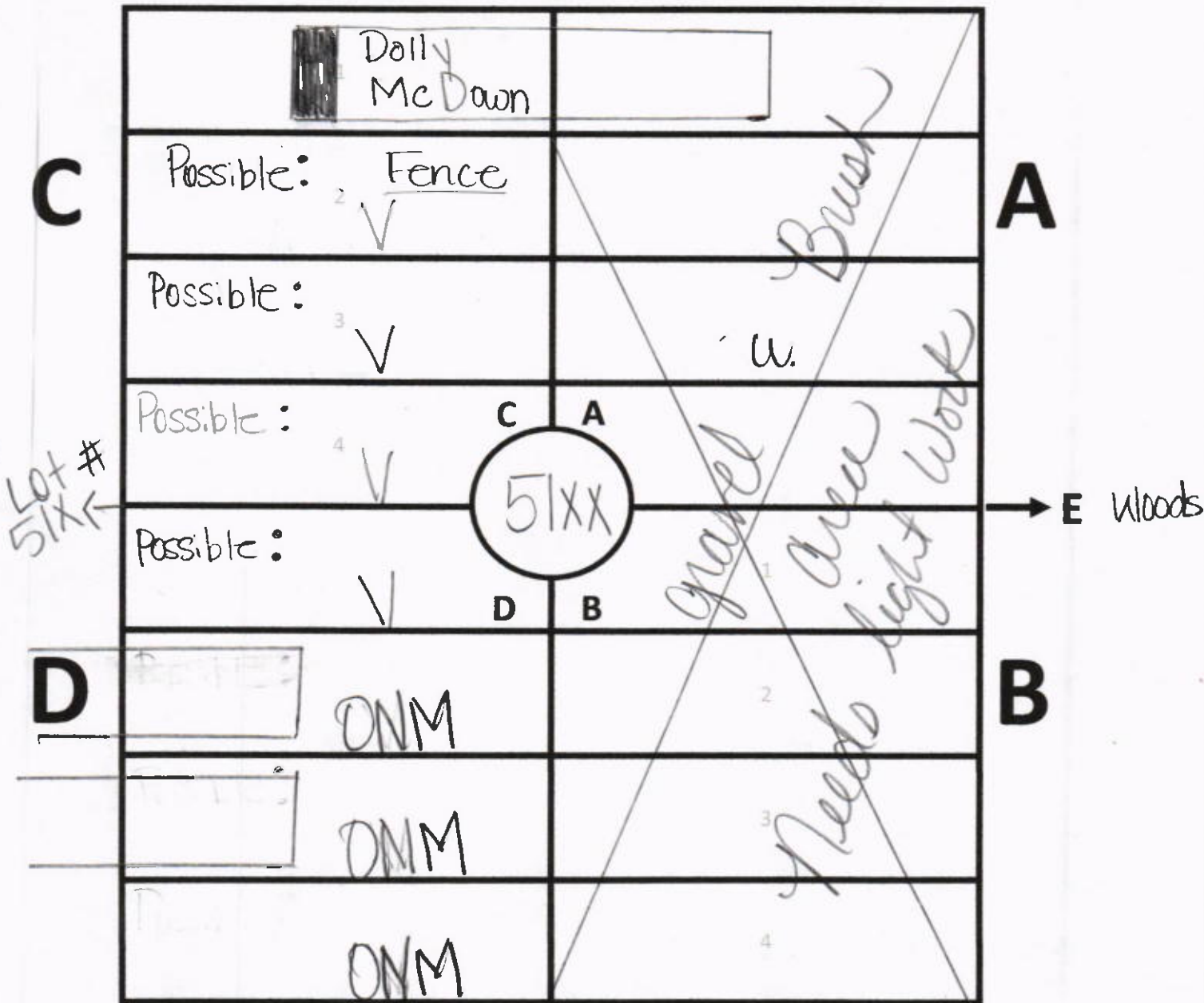
*Clay Dirt

GALILEE MEMORIAL GARDENS

GARDEN: Gettysmane

LOT: 51XX

N
↑



A & B can be used if
Cleaned & Cleared

GALILEE MEMORIAL GARDENS

GARDEN: Gethsemane

LOT: 55X

N
↑

C

A

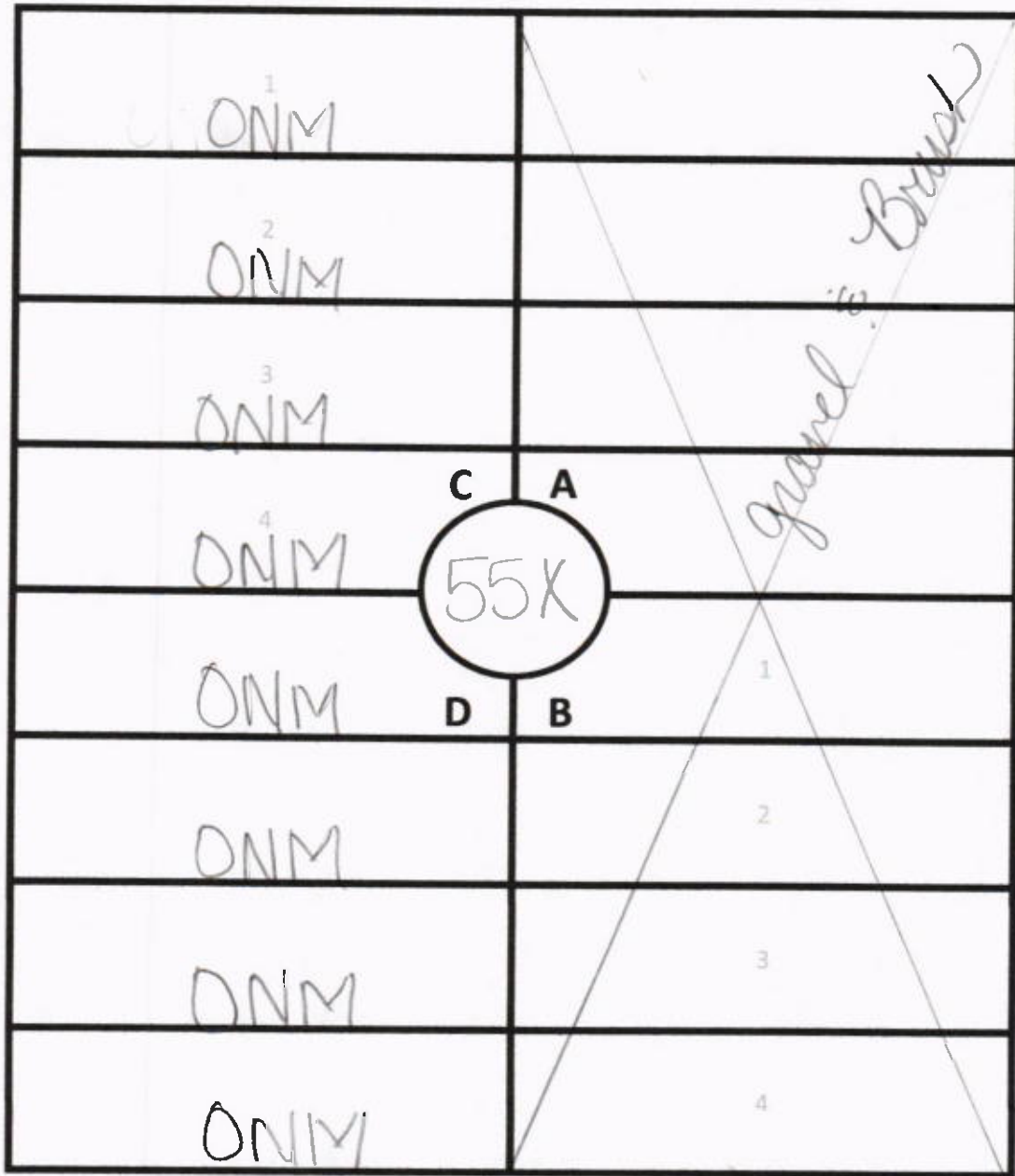
Lot 55 ←

C A
55K

→ E

D

B

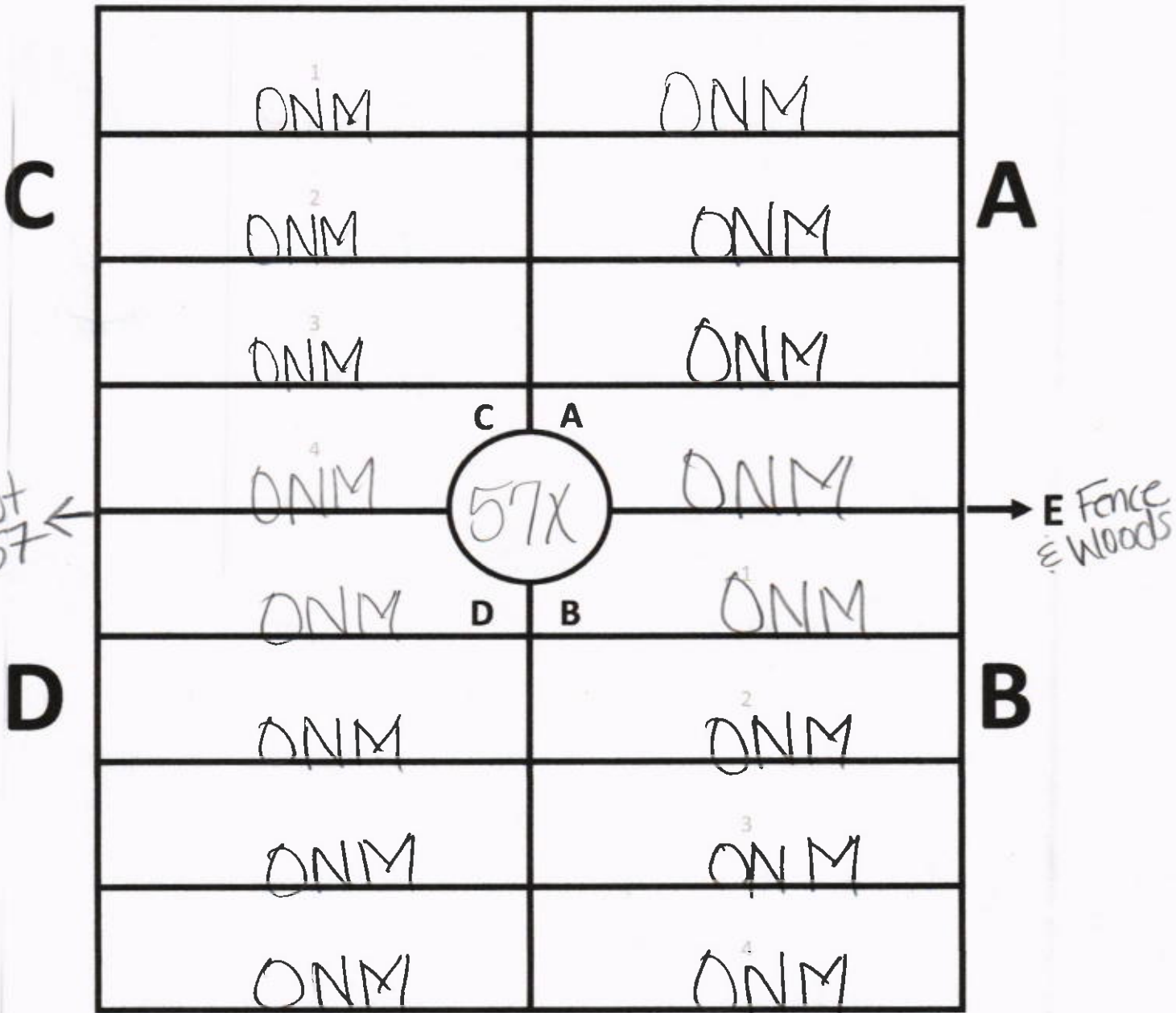


GALILEE MEMORIAL GARDENS

GARDEN: Gethsemane

LOT: 57X

N
↑



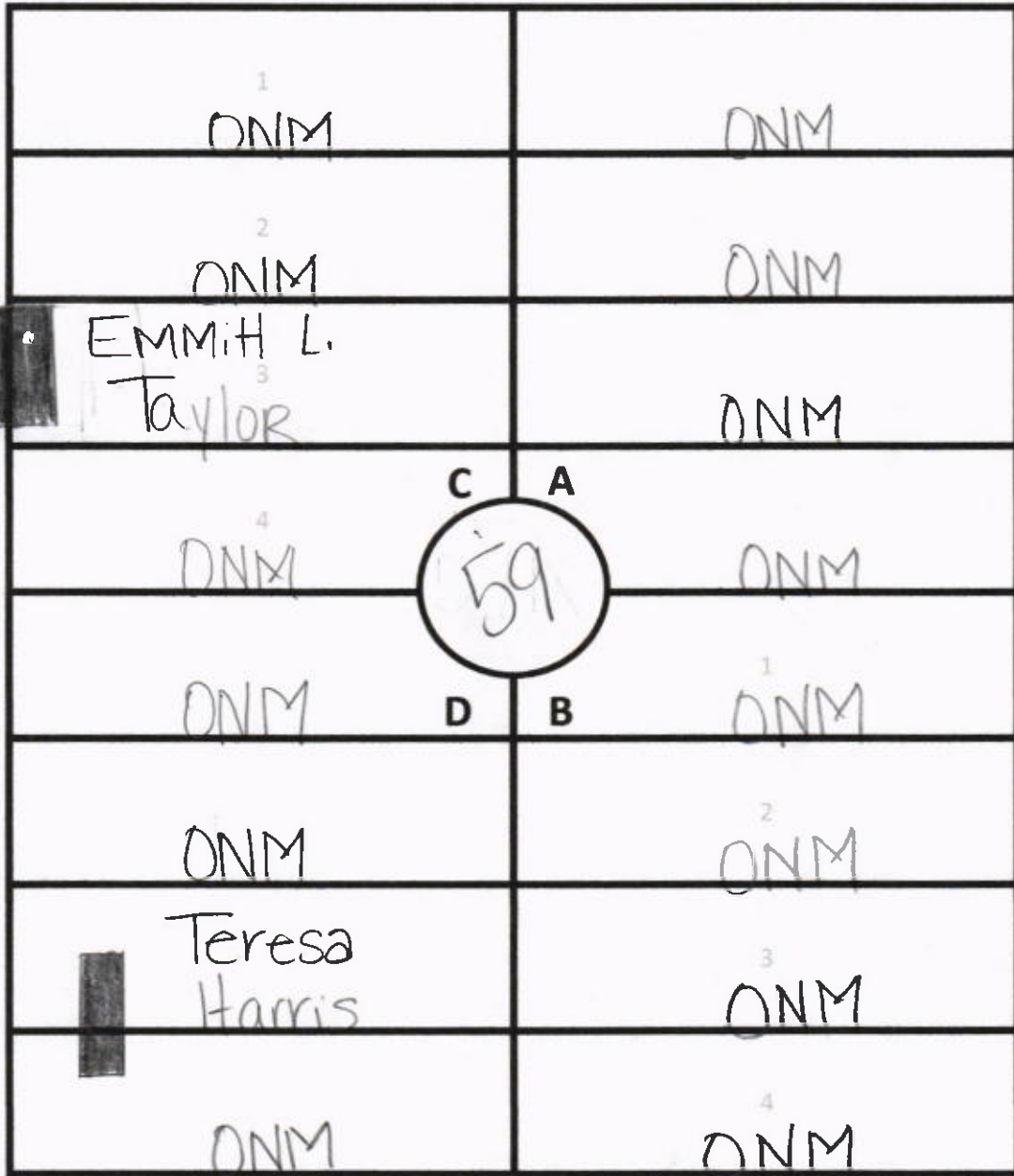
Internments float
East.

GALILEE MEMORIAL GARDENS

GARDEN: Gethsemane

LOT: 59

N
↑



C

A

Lot 58

Lot # 60

D

B

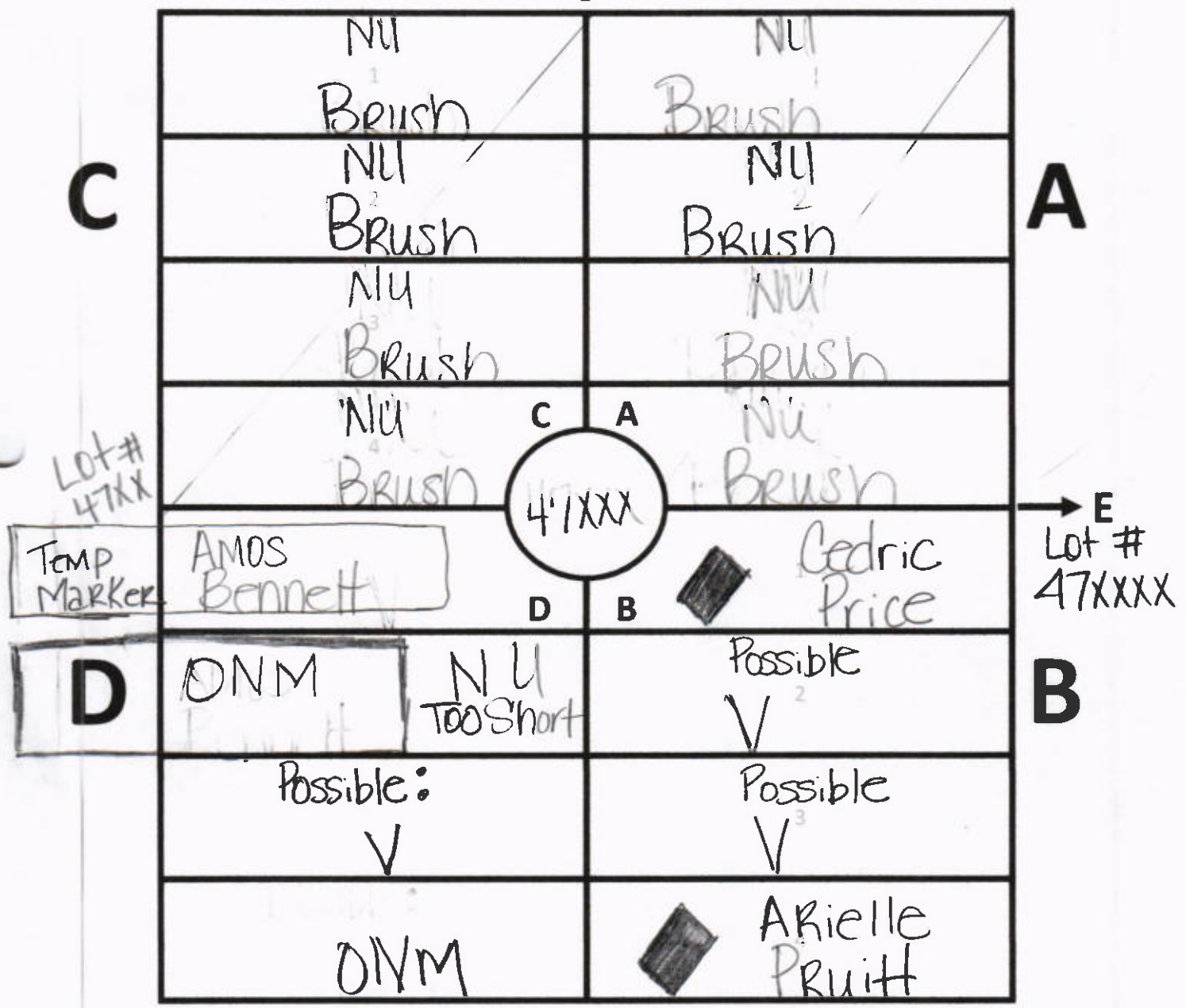
Marker Floats West



GALILEE MEMORIAL GARDENS

GARDEN: Gethsemane

LOT: 47XXX

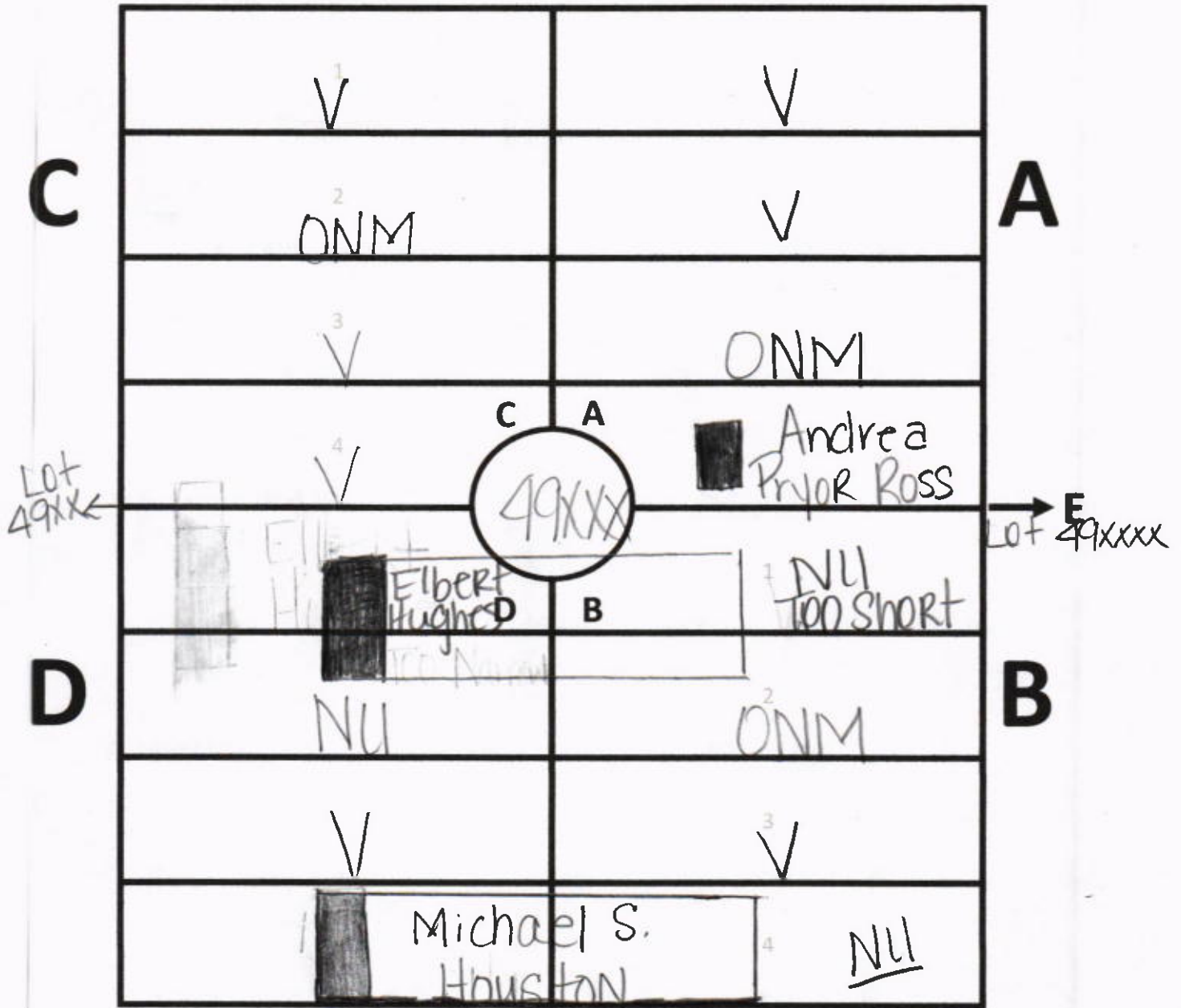


Section A & C can be used if Cleared

GALILEE MEMORIAL GARDENS

GARDEN: Gethsemane

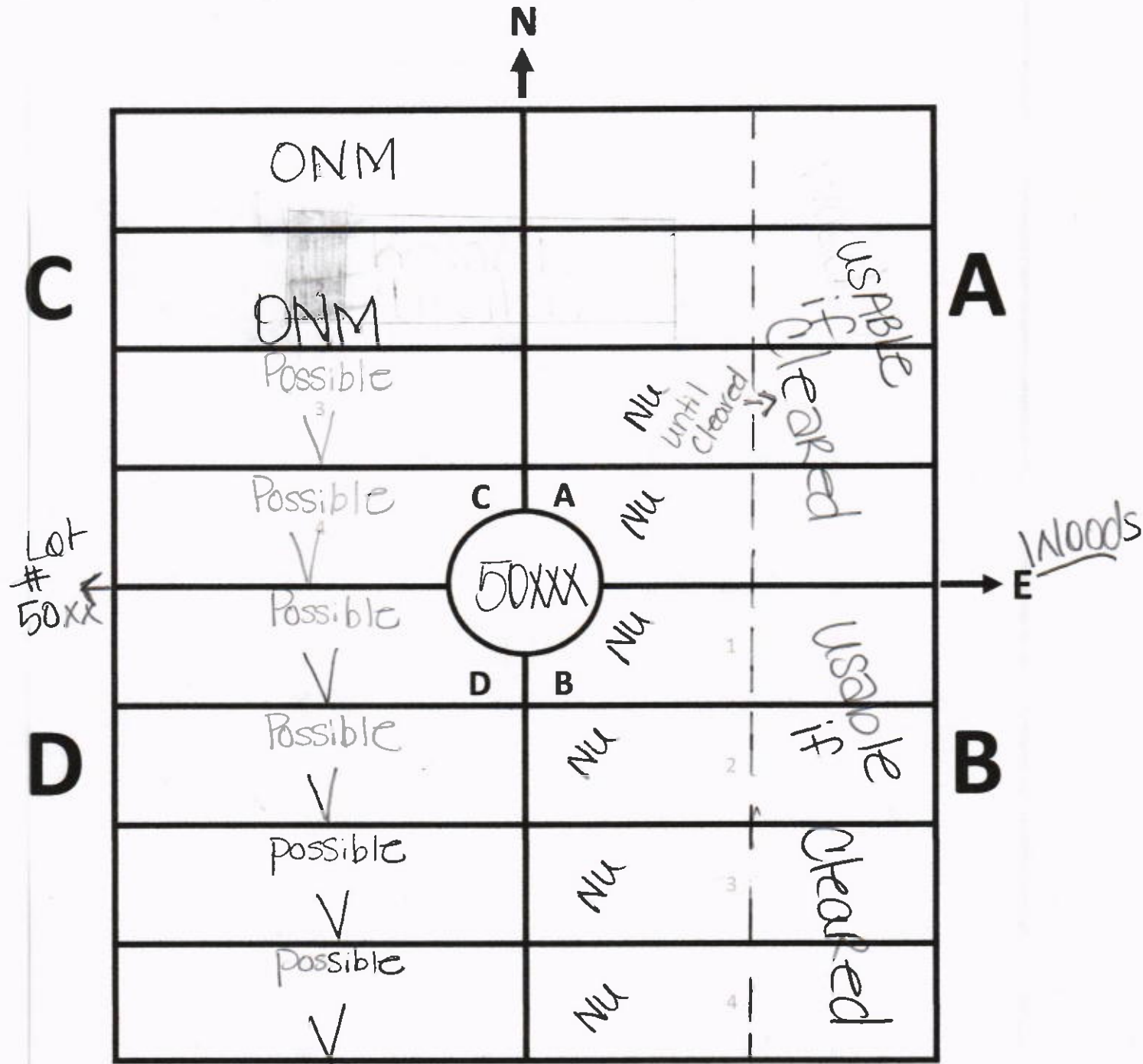
LOT: 49XXX



GALILEE MEMORIAL GARDENS

GARDEN: Gethsemane

LOT: 50XXX



Section A & B usable if Cleared
 & probed to see if this was
 Previously used

GALILEE MEMORIAL GARDENS

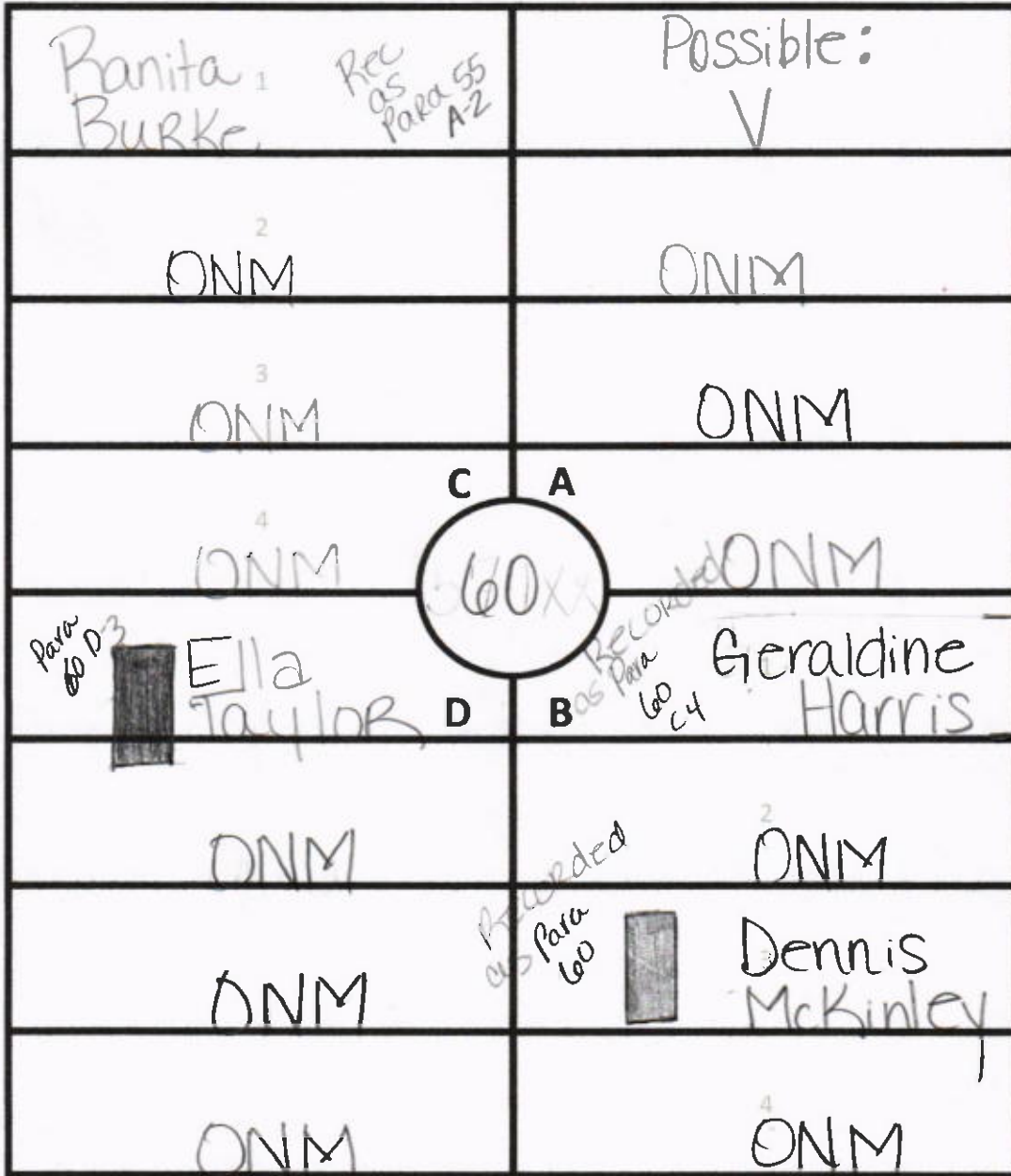
GARDEN: Gethsemane

LOT: 60



C

A



Lot 59. ←



Fence →

Temp Marker

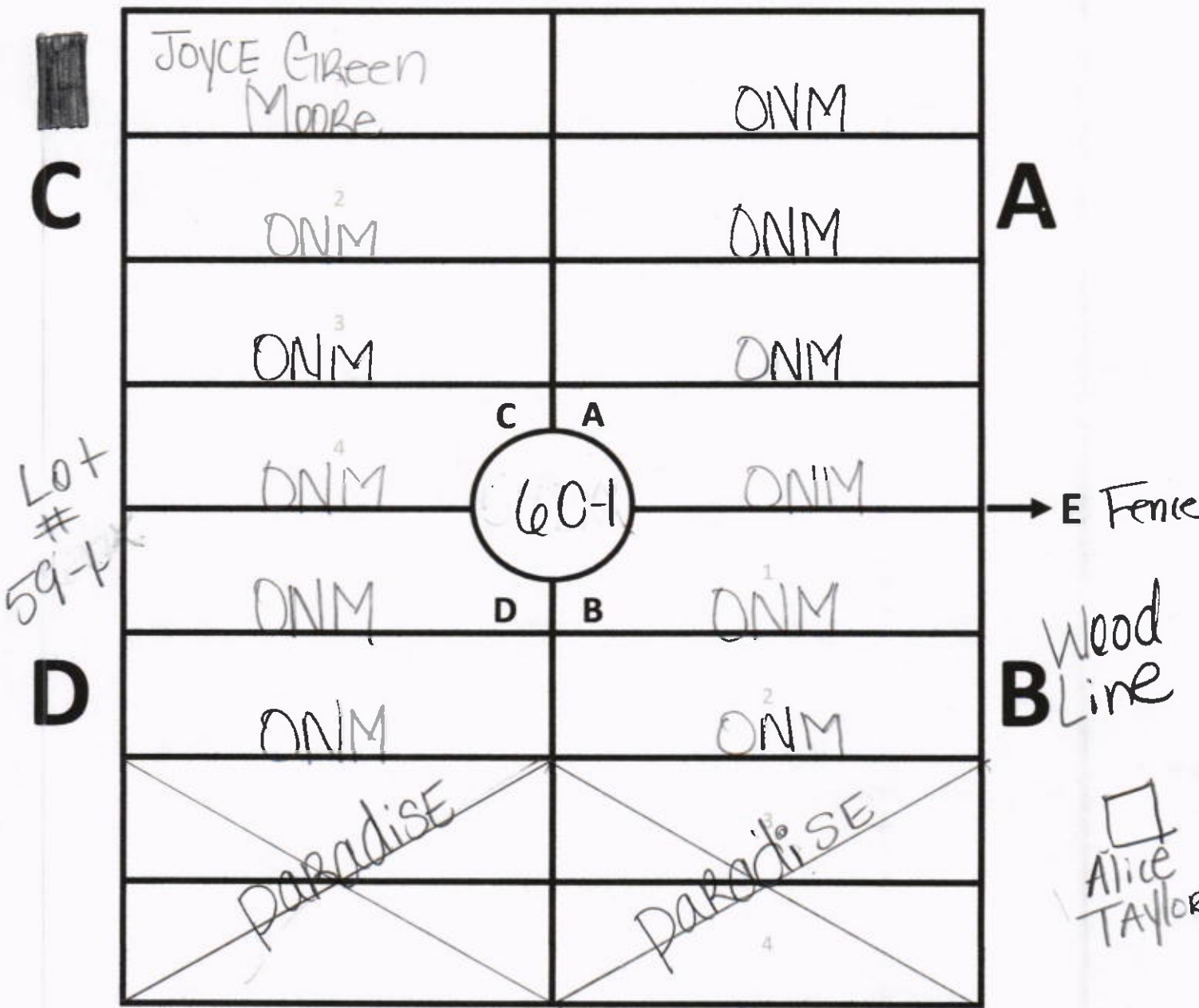
D

B

GALILEE MEMORIAL GARDENS

GARDEN: Gethsemane

LOT: 60-1A

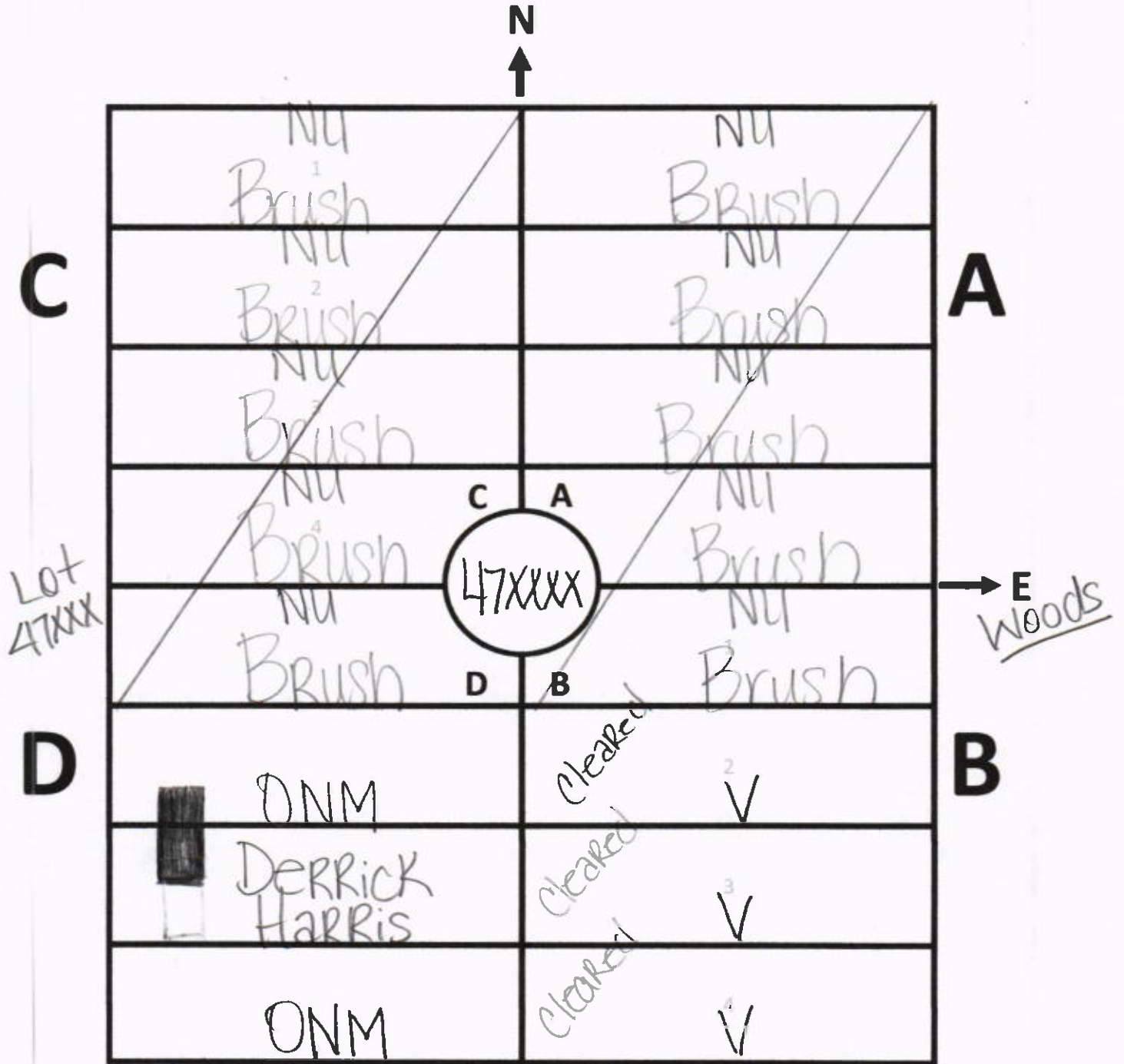


Marker for Alice Taylor is thrown against a tree ; Recorded as Geth 61A3

GALILEE MEMORIAL GARDENS

GARDEN: Gethsemane

LOT: 47XXXX

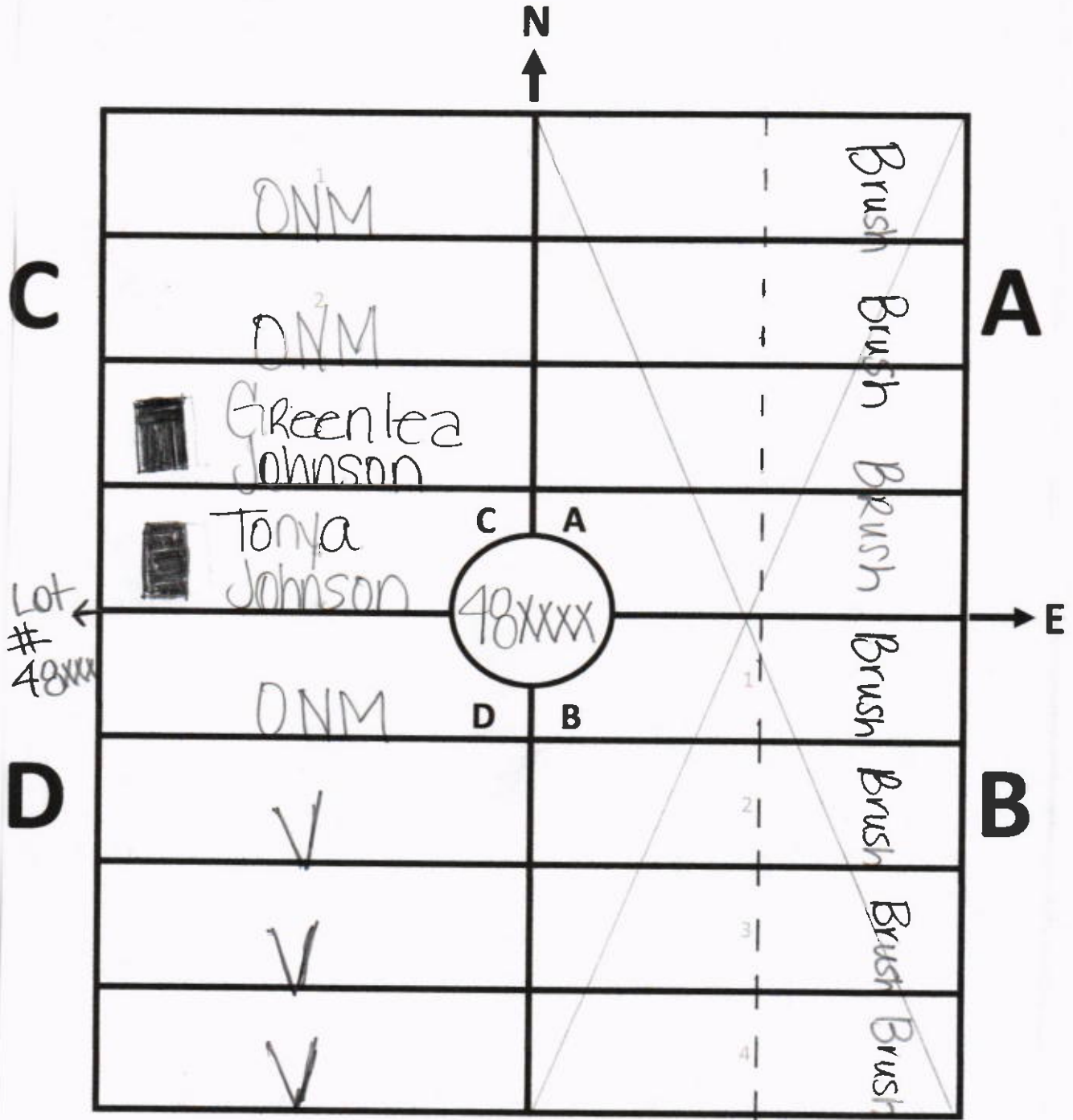


Sections A & C are usable if Cleared

GALILEE MEMORIAL GARDENS

GARDEN: Gethsemane

LOT: 48XXXX

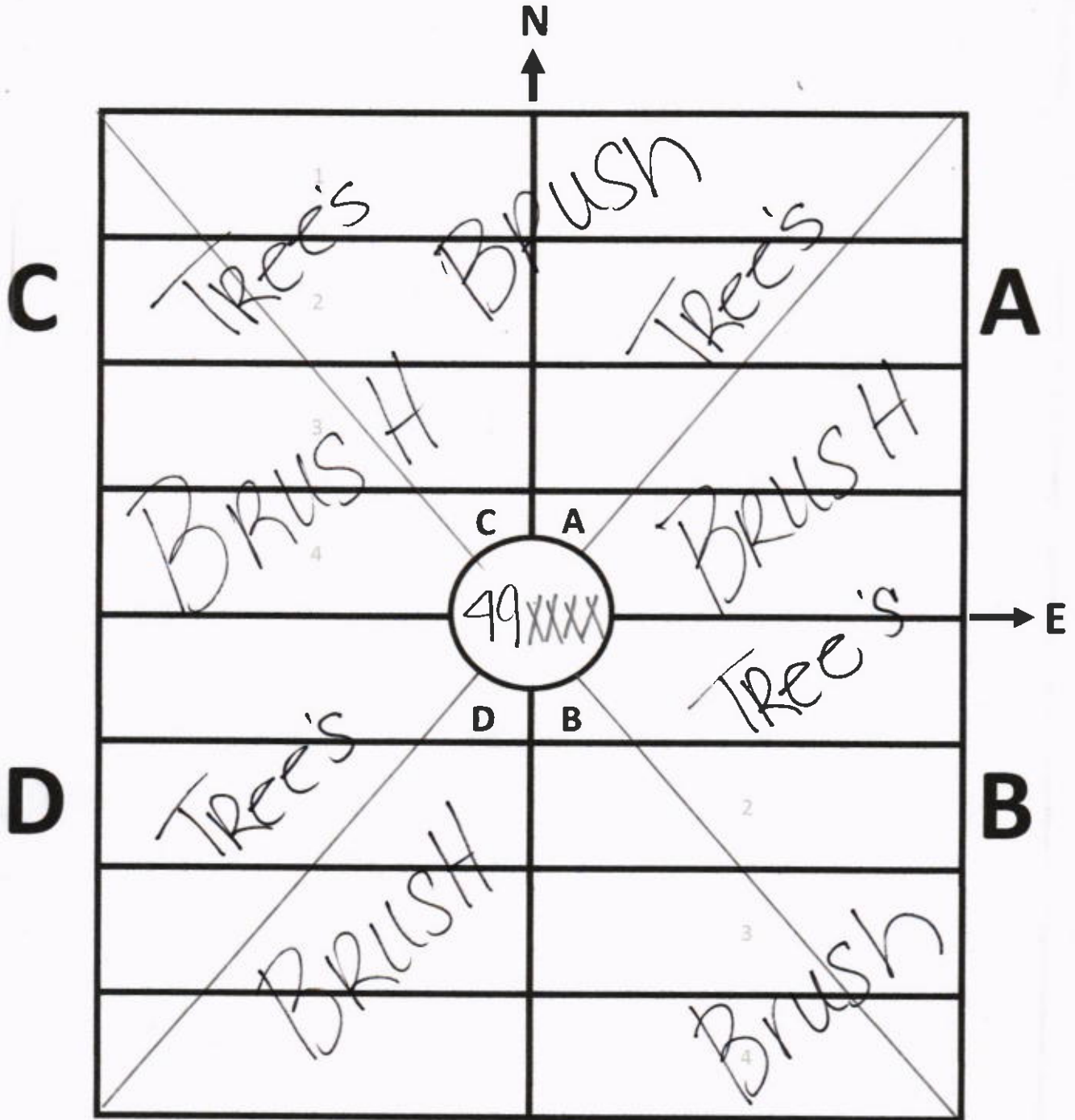


Section A & B Needs
Brush Removed to be
usable.

GALILEE MEMORIAL GARDENS

GARDEN: Crethsemane

LOT: 49XXXX



Usable if Cleared...