
















-  Interstate Highway
-  State Highway
-  U.S. Numbered Highway
-  Interstate
-  Freeway and Expressway
-  Principal Arterial
-  Minor Arterial
-  Major Collector
-  Minor Collector
-  National Highway System
-  Major Waterways
-  Park Boundary
-  City Boundary
-  Urban Boundary
-  County Boundary

**TN TDOT**  
 Department of  
 Transportation  
 Long Range Planning Division  
 Data Visualization Office

**SMITH COUNTY**  
 TENNESSEE  
 FUNCTIONAL CLASSIFICATION SYSTEM



Date: 12/10/2018