

Tennessee Department of Transportation
Interchange Ramp Diagrams
Performance-Based Maintenance Contract
Region 3 North Interstates



Prepared by Asset Management Office

Maintenance Division

September 2023

EXIT DESCRIPTION BY ROUTE

I-24

MONTGOMERY	EXIT 1:	SR-48 / CLARKSVILLE / TRENTON
MONTGOMERY	EXIT 4:	US-79 / GUTHRIE / CLARKSVILLE
MONTGOMERY	EXIT 8:	SR-237 / ROSSVIEW RD.
MONTGOMERY	EXIT 11:	SR-76 / ADAMS / CLARKSVILLE
ROBERTSON	EXIT 19:	SR-256 / MAXEY RD. / ADAMS
ROBERTSON	EXIT 24:	SR-49 / SPRINGFIELD / ASHLAND CITY
CHEATHAM	EXIT 31:	SR-249 / NEW HOPE RD.
DAVIDSON	EXIT 35:	US-431 / JOELTON
DAVIDSON	EXIT 40:	SR-45 / OLD HICKORY BLVD.
DAVIDSON	EXIT 43:	SR-155 / BRILEY PKWY.
DAVIDSON	EXIT 44:	I-65 NORTH / LOUISVILLE
DAVIDSON	EXIT 46:	I-65 SOUTH / HUNTSVILLE
DAVIDSON	EXIT 47:	N. FIRST ST. / JEFFERSON ST. / ELLINGTON PKWY. / SPRING ST.
DAVIDSON	EXIT 48:	SR-6 / US-31E / JAMES ROBERTSON PKWY.
DAVIDSON	EXIT 49:	SHELBY AVE.
DAVIDSON	EXIT 50:	I-40 / MEMPHIS / KNOXVILLE SEE I-40 EXIT 211
DAVIDSON	EXIT 52:	I-40 EAST / US-41 SOUTH / MURFREESBORO RD.
DAVIDSON	EXIT 53:	I-440 WEST
DAVIDSON	EXIT 54:	SR-155 / BRILEY PKWY.
DAVIDSON	EXIT 56:	SR-255 / HARDING PL.
DAVIDSON	EXIT 57:	HAYWOOD LN. / ANTIOCH
DAVIDSON	EXIT 59:	SR-254 / BELL RD.
DAVIDSON	EXIT 60:	HICKORY HOLLOW PKWY.
DAVIDSON	EXIT 62:	SR-171 / OLD HICKORY BLVD.

I-40

DAVIDSON	EXIT 192:	MC CRORY LN. / PEGRAM
DAVIDSON	EXIT 196:	US-70S / BELLEVUE / NEWSOM STATION
DAVIDSON	EXIT 199:	SR-251 / OLD HICKORY BLVD.
DAVIDSON	EXIT 201:	US-70 / CHARLOTTE PK.
DAVIDSON	EXIT 204:	SR-155 / BRILEY PKWY. / WHITE BRIDGE RD. / ROBERTSON RD.
DAVIDSON	EXIT 205:	51ST AVE. / 46TH AVE. / WEST NASHVILLE
DAVIDSON	EXIT 206:	I-440 EAST / KNOXVILLE
DAVIDSON	EXIT 207:	JEFFERSON ST.
DAVIDSON	EXIT 208:	I-65 NORTH / LOUISVILLE
DAVIDSON	EXIT 209:	US-70 / CHARLOTTE AVE. / CHURCH ST. / BROADWAY / DEMONBREUN ST.
DAVIDSON	EXIT 210:	I-65 SOUTH / BIRMINGHAM
DAVIDSON	EXIT 210C:	US-31A / 41A / 4TH AVE. / 2ND AVE.
DAVIDSON	EXIT 211:	I-24 WEST / LOUISVILLE / CLARKSVILLE
DAVIDSON	EXIT 212:	FESSLERS LN. / HERMITAGE AVE.
DAVIDSON	EXIT 213A:	I-24 EAST / CHATTANOOGA SEE I-24 EXIT 52
DAVIDSON	EXIT 213:	SPENCE LN.
DAVIDSON	EXIT 215:	SR-155 / BRILEY PKWY.
DAVIDSON	EXIT 216:	NASHVILLE INTERNATIONAL AIRPORT / SR-255 / DONELSON PK.
DAVIDSON	EXIT 219:	STEWARTS FERRY PK.
DAVIDSON	EXIT 221:	SR-45 / OLD HICKORY BLVD. / CENTRAL PK.

I-65

DAVIDSON	EXIT 74:	SR-254 / OLD HICKORY BLVD. / BRENTWOOD
DAVIDSON	EXIT 78:	SR-255 / HARDING PL.
DAVIDSON	EXIT 79:	ARMORY DR.
DAVIDSON	EXIT 80:	I-440 / MEMPHIS / KNOXVILLE
DAVIDSON	EXIT 81:	WEDGEWOOD AVE.
DAVIDSON	EXIT 82:	I-40 / MEMPHIS / KNOXVILLE SEE I-40 EXIT 210
DAVIDSON	EXIT 84:	I-40 WEST / MEMPHIS SEE I-40 EXIT 208
DAVIDSON	EXIT 85:	US-41A / STATE CAPITOL / ROSA L PARKS BLVD.
DAVIDSON	EXIT 86:	I-24 EAST / CHATTANOOGA SEE I-24 EXIT 46
DAVIDSON	EXIT 87:	US-431 / TRIINITY LN.
DAVIDSON	EXIT 88:	I-24 WEST / CLARKSVILLE SEE I-24 EXIT 44
DAVIDSON	EXIT 90A:	SR-11 / US-31W / DICKERSON PK.
DAVIDSON	EXIT 90B:	SR-155 / BRILEY PKWY.
DAVIDSON	EXIT 92:	SR-45 / OLD HICKORY BLVD. / MADISON
DAVIDSON	EXIT 95:	SR-386 / VIETNAM VETERANS BLVD. / HENDERSONVILLE / GALLATIN
DAVIDSON	EXIT 96:	RIVERGATE PKWY. / GOODLETTSVILLE
DAVIDSON	EXIT 97:	SR-174 / LONG HOLLOW PK.
SUMNER	EXIT 98:	US-31W / MILLERSVILLE
ROBERTSON	EXIT 104:	SR-257 / BETHEL RD. / RIDGETOP
ROBERTSON	EXIT 108:	SR-76 / WHITE HOUSE / SPRINGFIELD
ROBERTSON	EXIT 112:	SR-25 / CROSS PLANINS / GALLATIN
ROBERTSON	EXIT 117:	SR-52 / ORLINDA / PORTLAND
ROBERTSON	EXIT 121:	SR-109/ VAUGHN PKWY/ N. BROADWAY/ PORTLAND

I-440

DAVIDSON	EXIT 1:	US-70S / WEST END AVE. / MURPHY RD.
DAVIDSON	EXIT 3:	US-431 / 21 ST AVE. S. / HILLSBORO PK.
DAVIDSON	EXIT 5:	I-65 / HUNTSVILLE / NASHVILLE SEE I-65 EXIT 80
DAVIDSON	EXIT 6:	US-31 / 41A / NOLENSVILLE PK.

Montgomery County





Prepared by
Tennessee Dept. of Transportation

Maintenance Division

Date: 9/6/2023

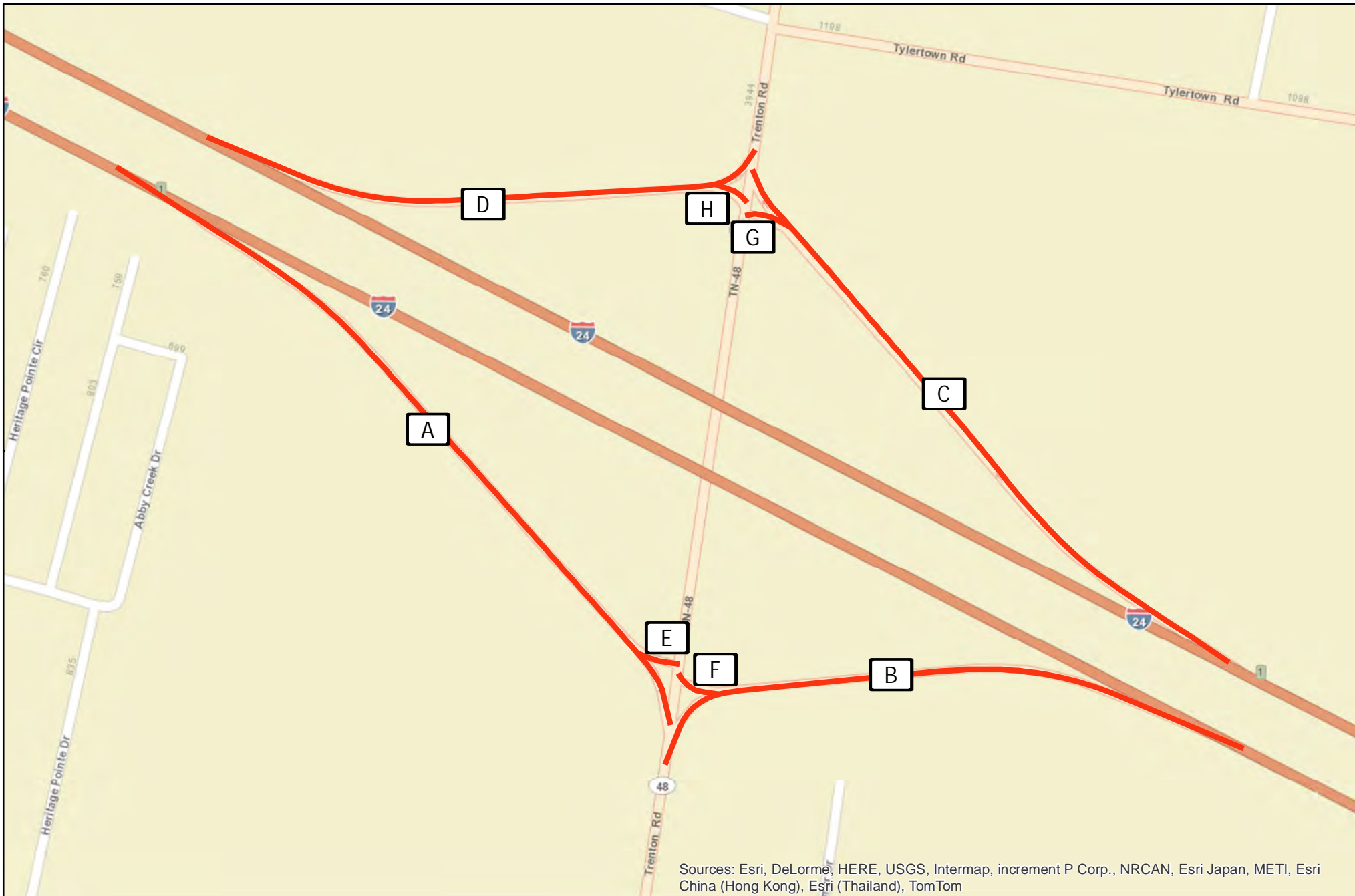
Montgomery County Interstate 24 Welcome Center



Ramp Interchange Diagram

631002400100WC





Sources: Esri, DeLorme, HERE, USGS, Intermap, increment P Corp., NRCAN, Esri Japan, METI, Esri China (Hong Kong), Esri (Thailand), TomTom



Prepared by
Tennessee Dept. of Transportation
Long Range Planning Division

Date: 5/20/2014

Montgomery County

Interstate 24

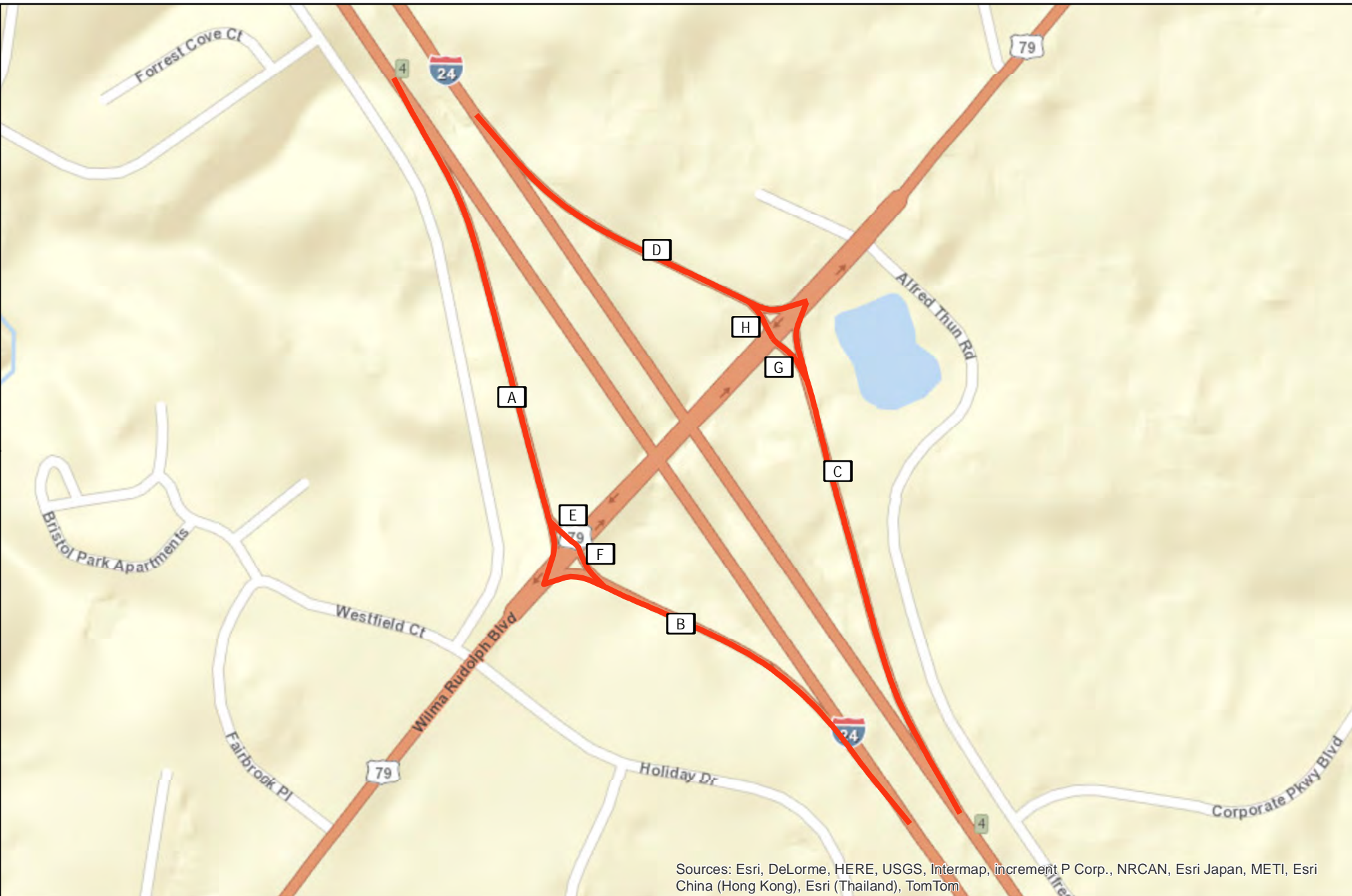
Exit No: 1



Ramp Interchange Diagram

63100240010001





Sources: Esri, DeLorme, HERE, USGS, Intermap, increment P Corp., NRCAN, Esri Japan, METI, Esri China (Hong Kong), Esri (Thailand), TomTom



Prepared by
Tennessee Dept. of Transportation
Long Range Planning Division

Date: 5/20/2014

Montgomery County Interstate 24 Exit No: 4



Ramp Interchange Diagram

63100240010004





Sources: Esri, HERE, DeLorme, USGS, Intermap, increment P Corp., NRCAN, Esri Japan, METI, Esri China (Hong Kong), Esri (Thailand), TomTom, MapmyIndia, © OpenStreetMap contributors, and the GIS User Community




Prepared by
Tennessee Dept. of Transportation
Long Range Planning Division

Date: 2/2/2017

Montgomery County

Interstate 24

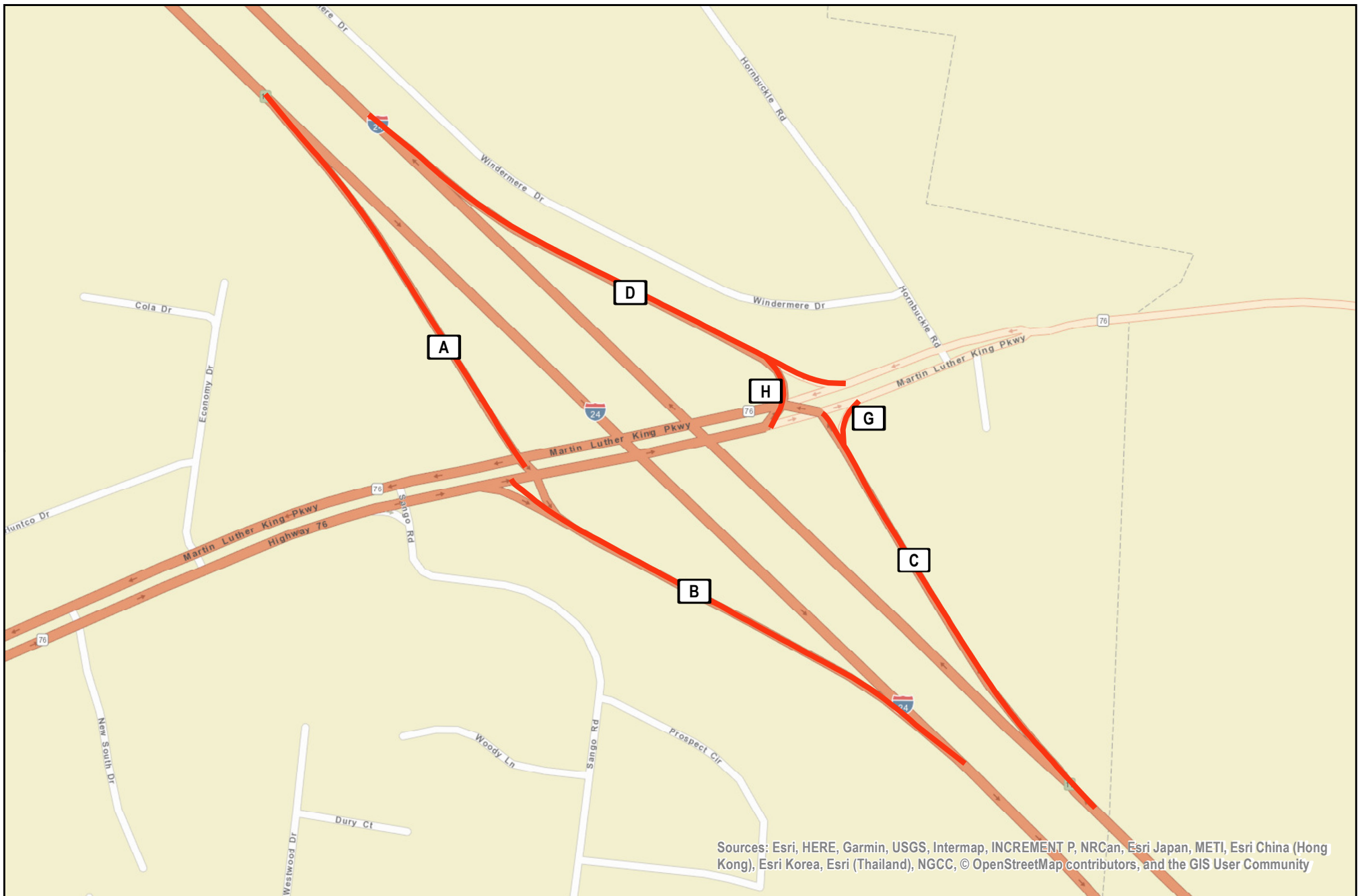
Exit No: 8



Ramp Interchange Diagram

63I00240010008





Sources: Esri, HERE, Garmin, USGS, Intermap, INCREMENT P, NRCan, Esri Japan, METI, Esri China (Hong Kong), Esri Korea, Esri (Thailand), NGCC, © OpenStreetMap contributors, and the GIS User Community

TN TDOT
 Department of
 Transportation
 Prepared by
 Tennessee Dept. of Transportation
 Long Range Planning Division
 Date: 8/7/2019

Montgomery County

Interstate 24

Exit No: 11

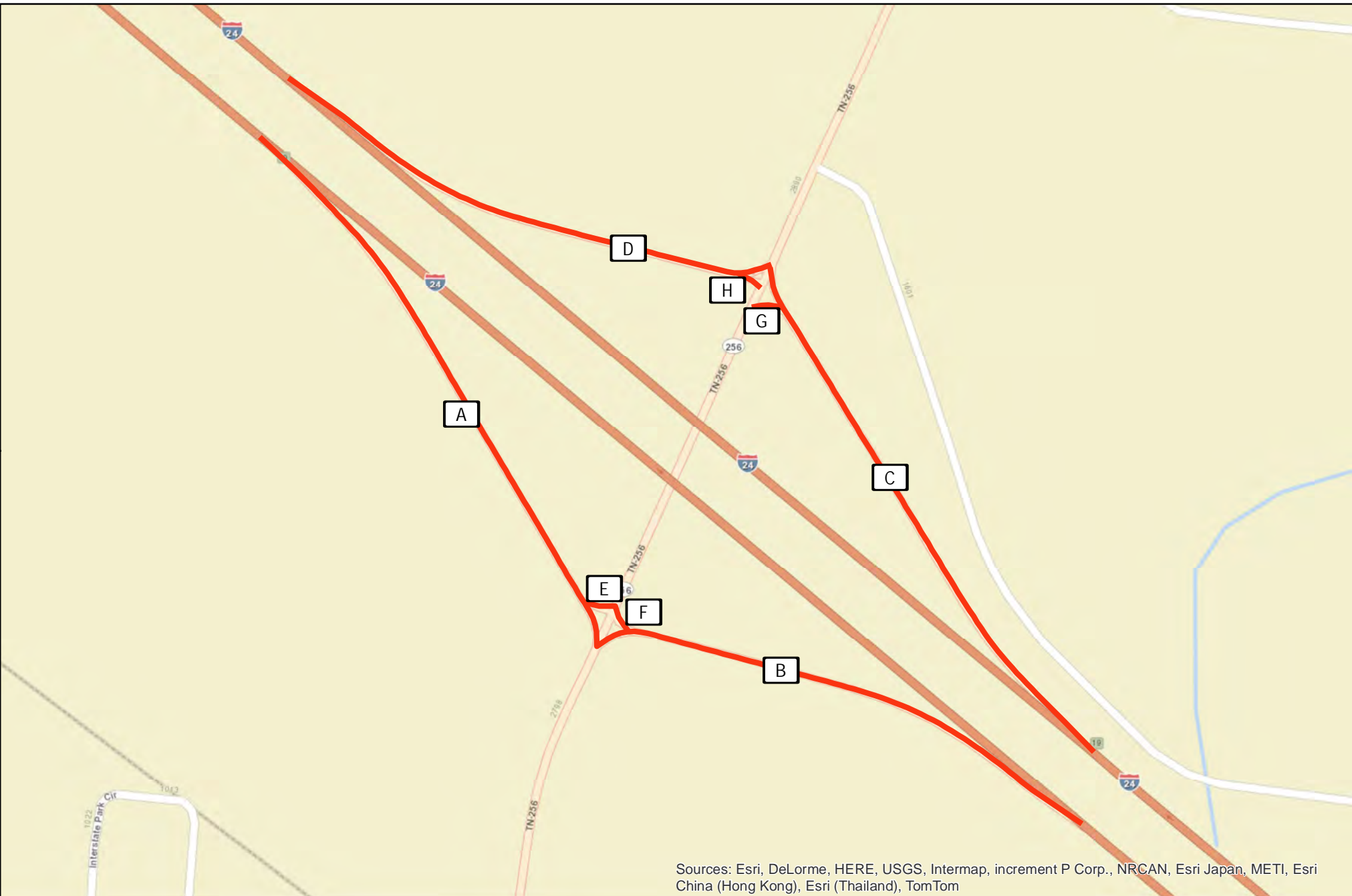


Ramp Interchange Diagram
63I00240010011



Robertson County





Sources: Esri, DeLorme, HERE, USGS, Intermap, increment P Corp., NRCAN, Esri Japan, METI, Esri China (Hong Kong), Esri (Thailand), TomTom



Prepared by
Tennessee Dept. of Transportation
Long Range Planning Division

Date: 5/20/2014

Robertson County

Interstate 24

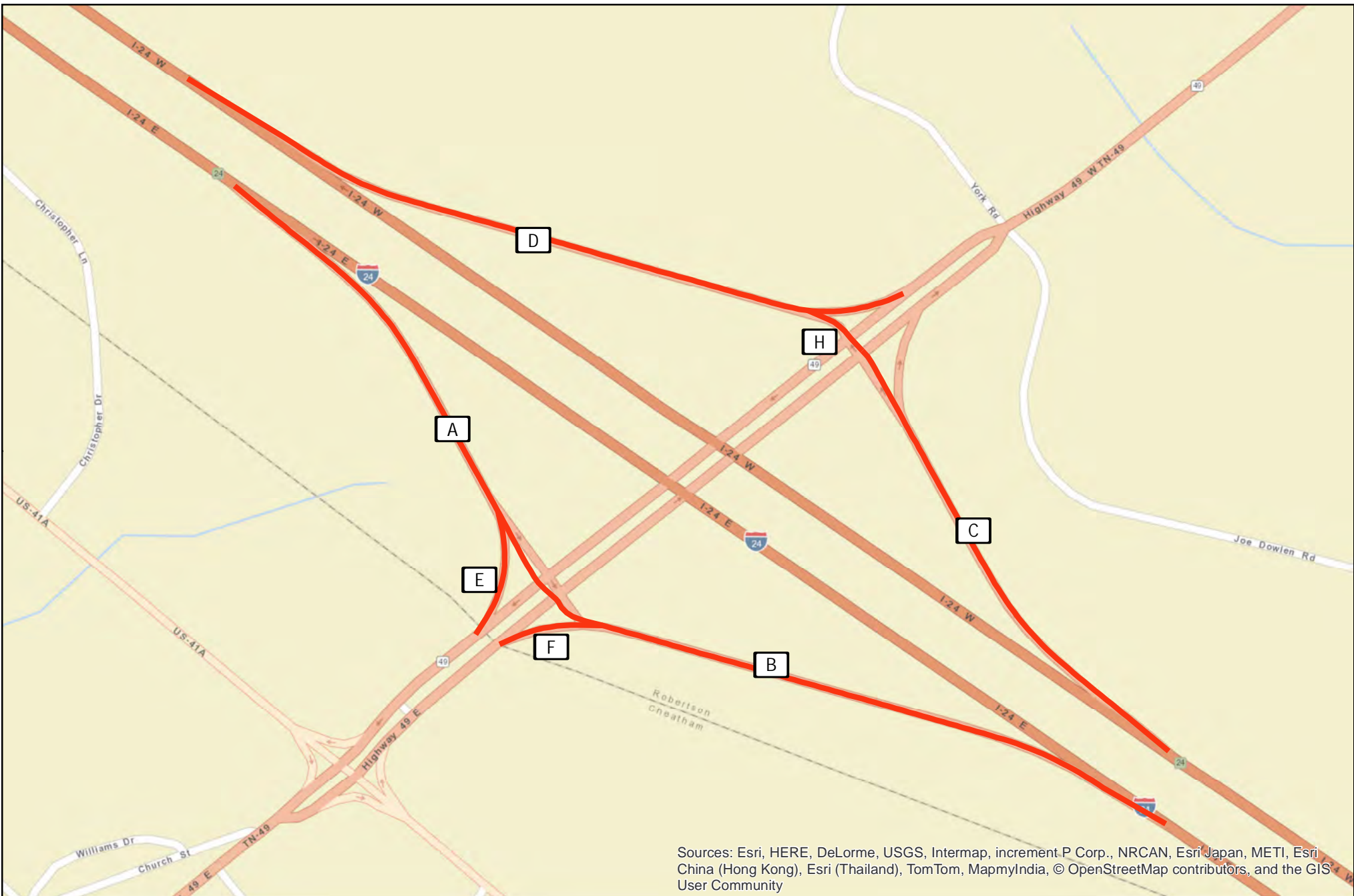
Exit No: 19



Ramp Interchange Diagram

74I00240010019





Sources: Esri, HERE, DeLorme, USGS, Intermap, increment P Corp., NRCAN, Esri Japan, METI, Esri China (Hong Kong), Esri (Thailand), TomTom, MapmyIndia, © OpenStreetMap contributors, and the GIS User Community



Prepared by
Tennessee Dept. of Transportation
Long Range Planning Division

Date: 4/6/2015

Robertson County

Interstate 24

Exit No: 24



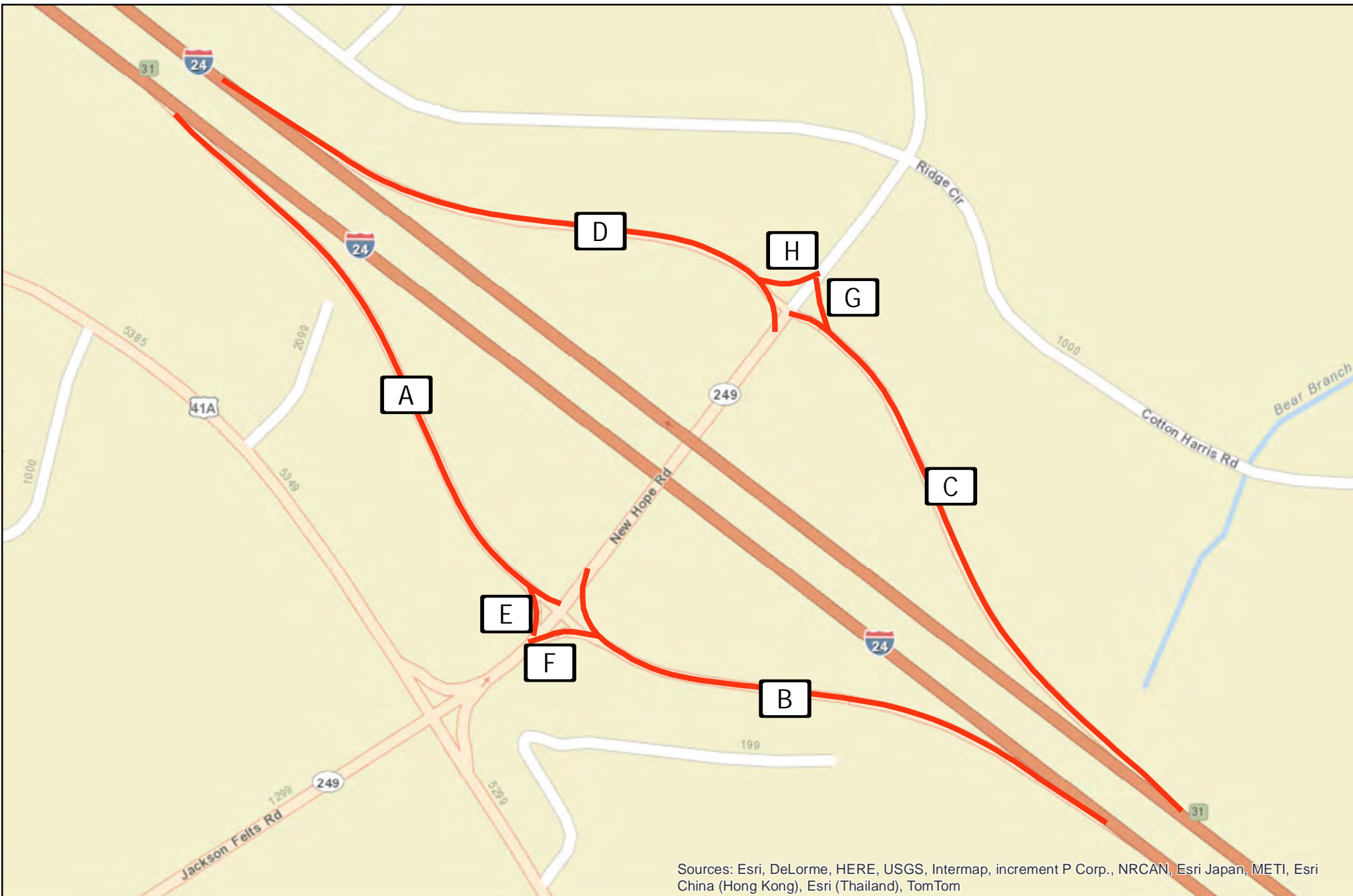
Ramp Interchange Diagram

74100240010024



Cheatham County





Sources: Esri, DeLorme, HERE, USGS, Intermap, increment P Corp., NRCAN, Esri Japan, METI, Esri China (Hong Kong), Esri (Thailand), TomTom



Prepared by
Tennessee Dept. of Transportation
Long Range Planning Division

Date: 5/20/2014

Cheatham County

Interstate 24

Exit No: 31



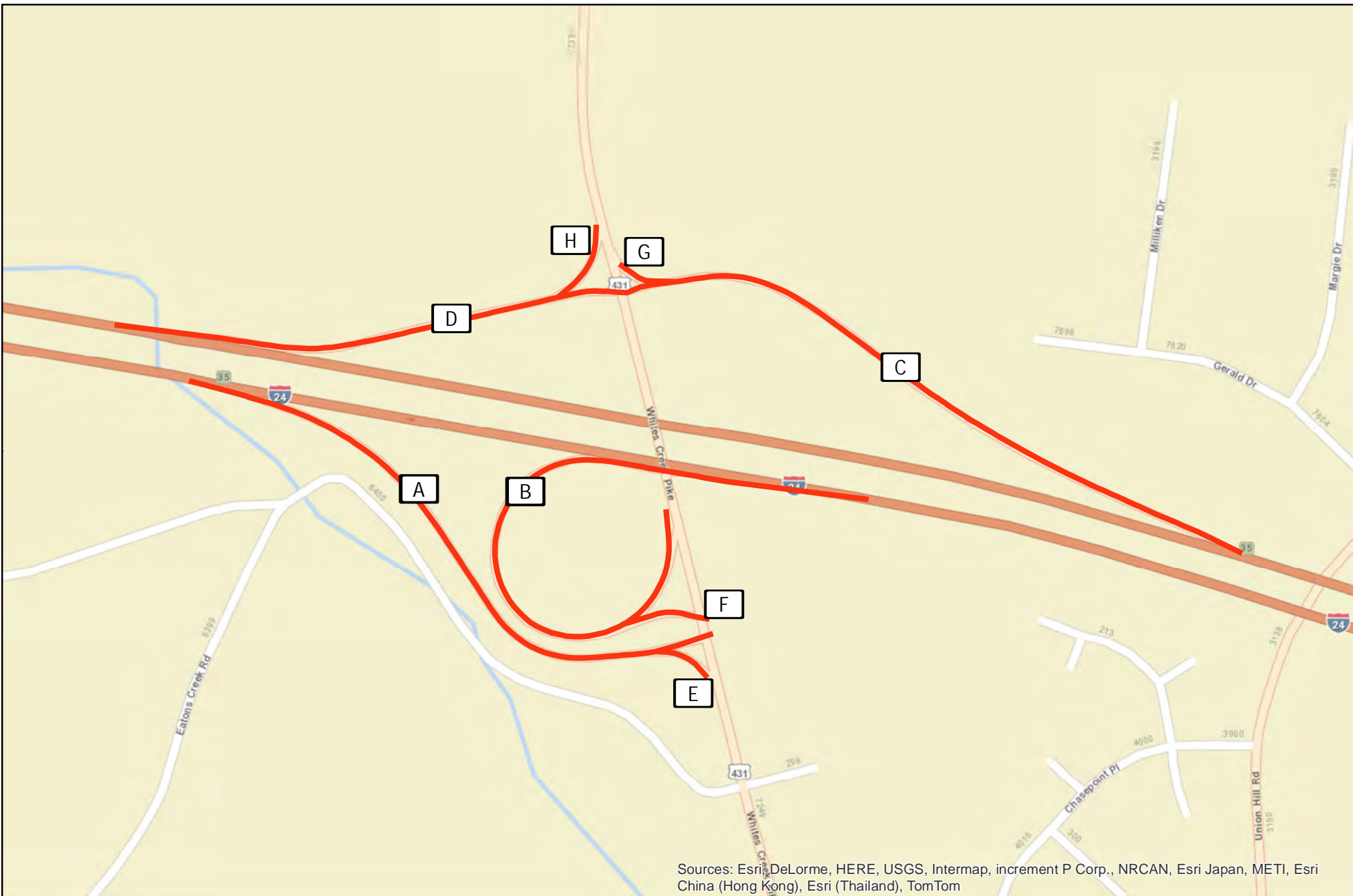
Ramp Interchange Diagram

11I00240020031



Davidson County





Sources: Esri, DeLorme, HERE, USGS, Intermap, increment P Corp., NRCAN, Esri Japan, METI, Esri China (Hong Kong), Esri (Thailand), TomTom



Prepared by
Tennessee Dept. of Transportation
Long Range Planning Division

Date: 5/20/2014

Davidson County Interstate 24 Exit No: 35



Ramp Interchange Diagram

19I00240010035





Sources: Esri, DeLorme, HERE, USGS, Intermap, increment P Corp., NRCAN, Esri Japan, METI, Esri China (Hong Kong), Esri (Thailand), TomTom



Prepared by
Tennessee Dept. of Transportation
Long Range Planning Division

Date: 5/20/2014

Davidson County Interstate 24 Exit No: 40



Ramp Interchange Diagram

19I00240010040





Sources: Esri, DeLorme, HERE, USGS, Intermap, increment P Corp., NRCAN, Esri Japan, METI, Esri China (Hong Kong), Esri (Thailand), TomTom



Prepared by
Tennessee Dept. of Transportation
Long Range Planning Division

Date: 5/20/2014

Davidson County Interstate 24 Exit No: 43



Ramp Interchange Diagram

19I00240010043





Sources: Esri, DeLorme, HERE, USGS, Intermap, increment P Corp., NRCAN, Esri Japan, METI, Esri China (Hong Kong), Esri (Thailand), TomTom



Prepared by
Tennessee Dept. of Transportation
Long Range Planning Division

Date: 5/21/2014

Davidson County Interstate 24 Exit No: 44



Ramp Interchange Diagram

19I00240010044





Sources: Esri, DeLorme, HERE, USGS, Intermap, increment P Corp., NRCAN, Esri Japan, METI, Esri China (Hong Kong), Esri (Thailand), TomTom



Prepared by
Tennessee Dept. of Transportation
Long Range Planning Division

Date: 5/21/2014

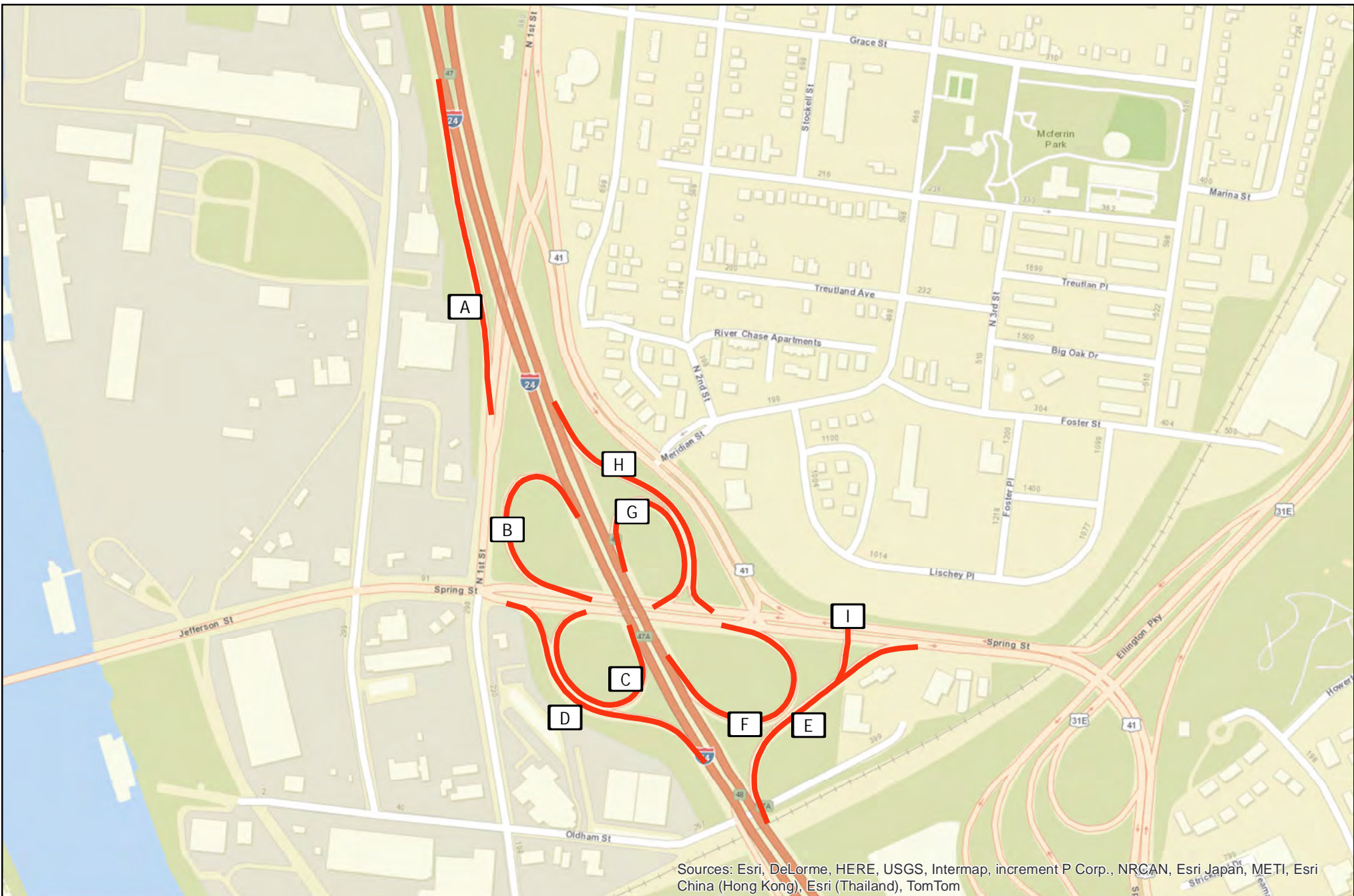
Davidson County Interstate 24 Exit No: 46



Ramp Interchange Diagram

19I00240010046





Sources: Esri, DeLorme, HERE, USGS, Intermap, increment P Corp., NRCAN, Esri Japan, METI, Esri China (Hong Kong), Esri (Thailand), TomTom



Prepared by
Tennessee Dept. of Transportation
Long Range Planning Division

Date: 5/20/2014

Davidson County

Interstate 24

Exit No: 47



Ramp Interchange Diagram

19I00240010047





Sources: Esri, DeLorme, HERE, USGS, Intermap, increment P Corp., NRCAN, Esri Japan, METI, Esri China (Hong Kong), Esri (Thailand), TomTom



Prepared by
Tennessee Dept. of Transportation
Long Range Planning Division

Date: 5/20/2014

Davidson County

Interstate 24

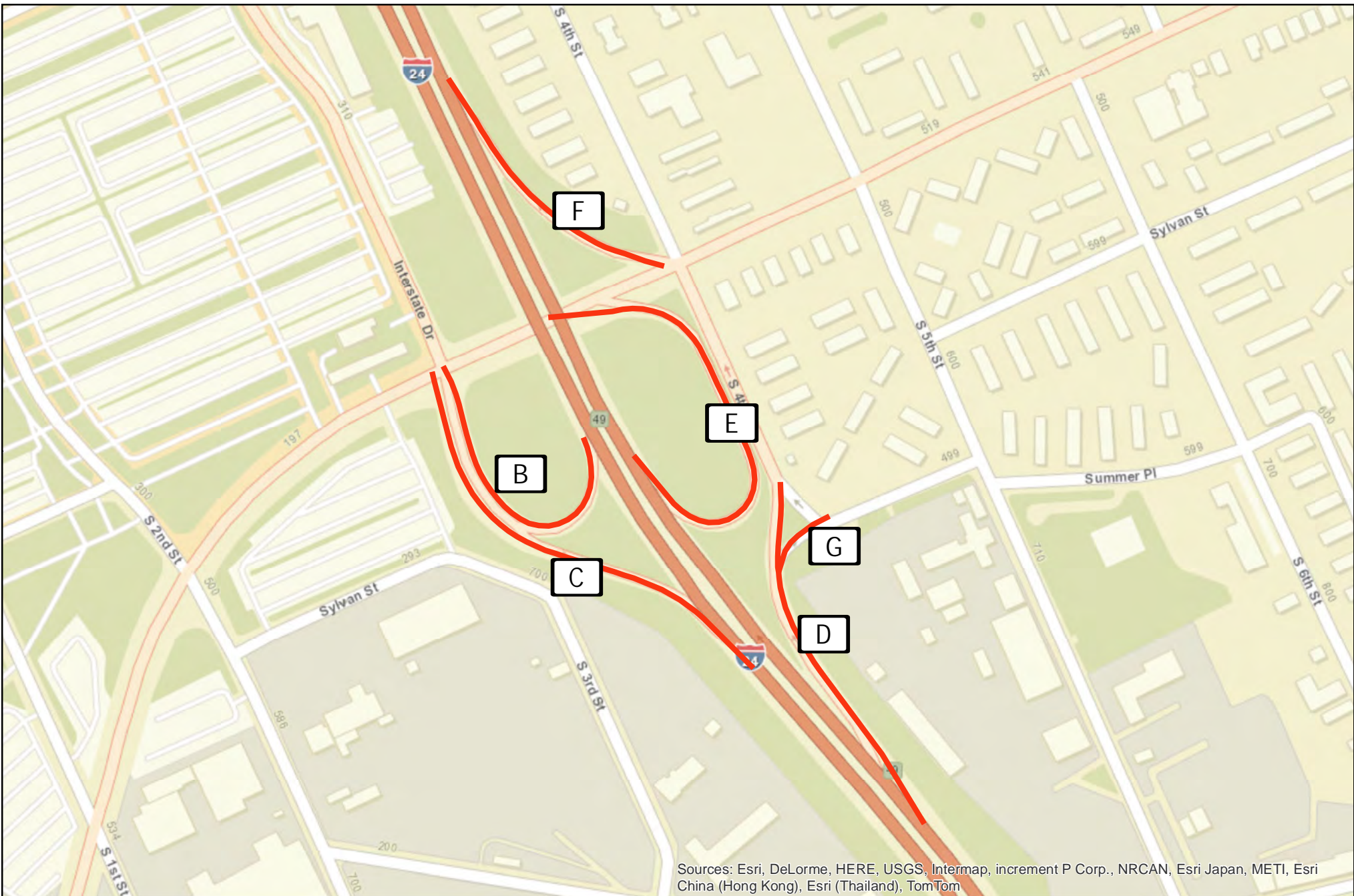
Exit No: 48



Ramp Interchange Diagram

19I00240010048





Sources: Esri, DeLorme, HERE, USGS, Intermap, increment P Corp., NRCAN, Esri Japan, METI, Esri China (Hong Kong), Esri (Thailand), TomTom



Prepared by
Tennessee Dept. of Transportation
Long Range Planning Division

Date: 5/20/2014

Davidson County Interstate 24 Exit No: 49



Ramp Interchange Diagram

19I00240010049





Prepared by
Tennessee Dept. of Transportation
Long Range Planning Division

Date: 5/19/2014

Davidson County

Interstate 24

Exit No: 52



Ramp Interchange Diagram

19I00240010052





Sources: Esri, DeLorme, HERE, USGS, Intermap, increment P Corp., NRCAN, Esri Japan, METI, Esri China (Hong Kong), Esri (Thailand), TomTom



Prepared by
Tennessee Dept. of Transportation
Long Range Planning Division

Date: 5/19/2014

Davidson County

Interstate 24

Exit No: 53



Ramp Interchange Diagram

19I00240010053





Prepared by
Tennessee Dept. of Transportation
Long Range Planning Division

Date: 5/20/2014

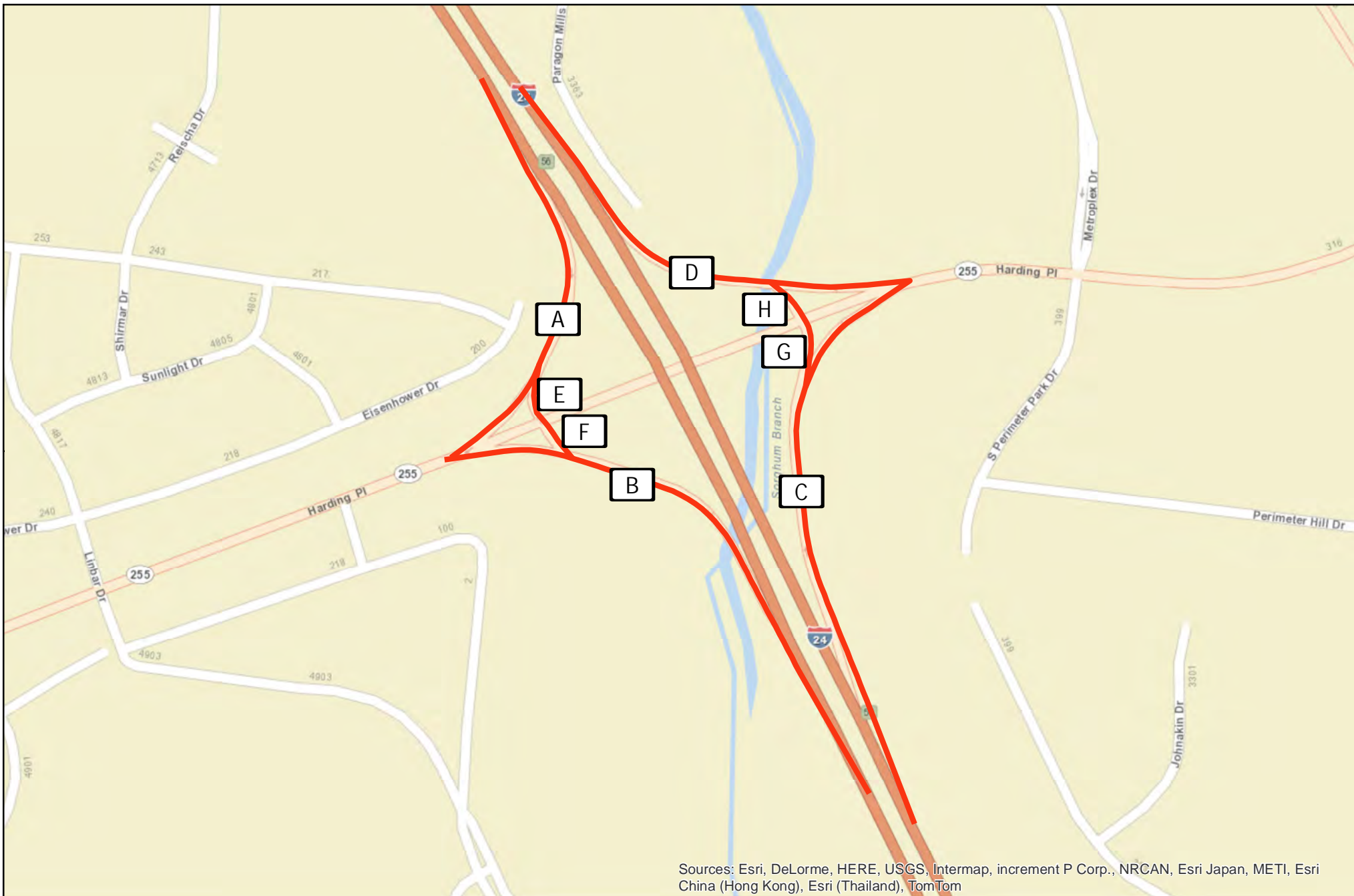
Davidson County Interstate 24 Exit No: 54



Ramp Interchange Diagram

19I00240010054





Sources: Esri, DeLorme, HERE, USGS, Intermap, increment P Corp., NRCAN, Esri Japan, METI, Esri China (Hong Kong), Esri (Thailand), TomTom



Prepared by
Tennessee Dept. of Transportation
Long Range Planning Division

Date: 5/20/2014

Davidson County Interstate 24 Exit No: 56



Ramp Interchange Diagram

19I00240010056





Sources: Esri, DeLorme, HERE, USGS, Intermap, increment P Corp., NRCAN, Esri Japan, METI, Esri China (Hong Kong), Esri (Thailand), TomTom



Prepared by
Tennessee Dept. of Transportation
Long Range Planning Division

Date: 5/20/2014

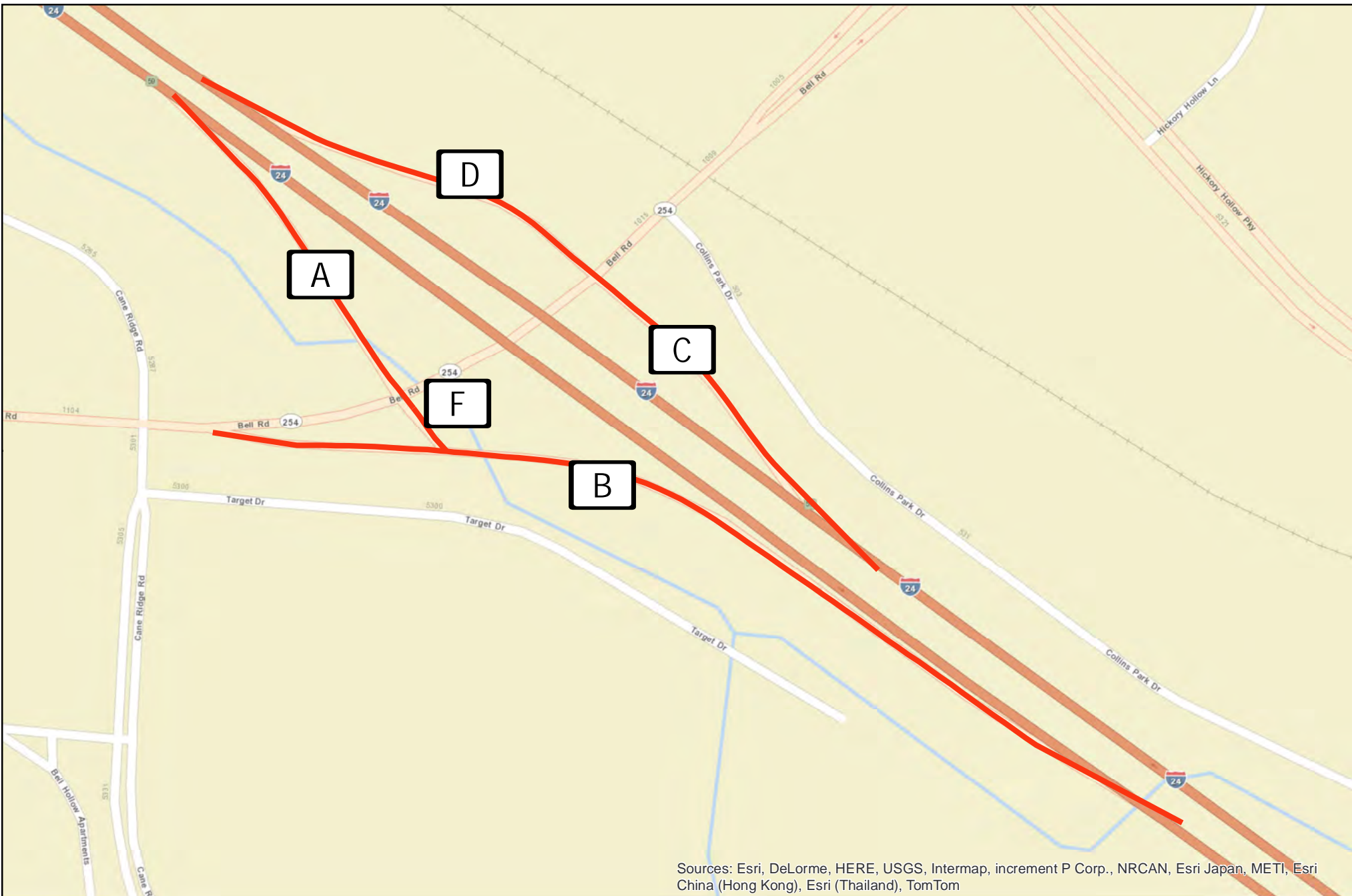
Davidson County Interstate 24 Exit No: 57



Ramp Interchange Diagram

19I00240010057






Sources: Esri, DeLorme, HERE, USGS, Intermap, increment P Corp., NRCAN, Esri Japan, METI, Esri China (Hong Kong), Esri (Thailand), TomTom



Prepared by
Tennessee Dept. of Transportation
Long Range Planning Division

Date: 5/20/2014

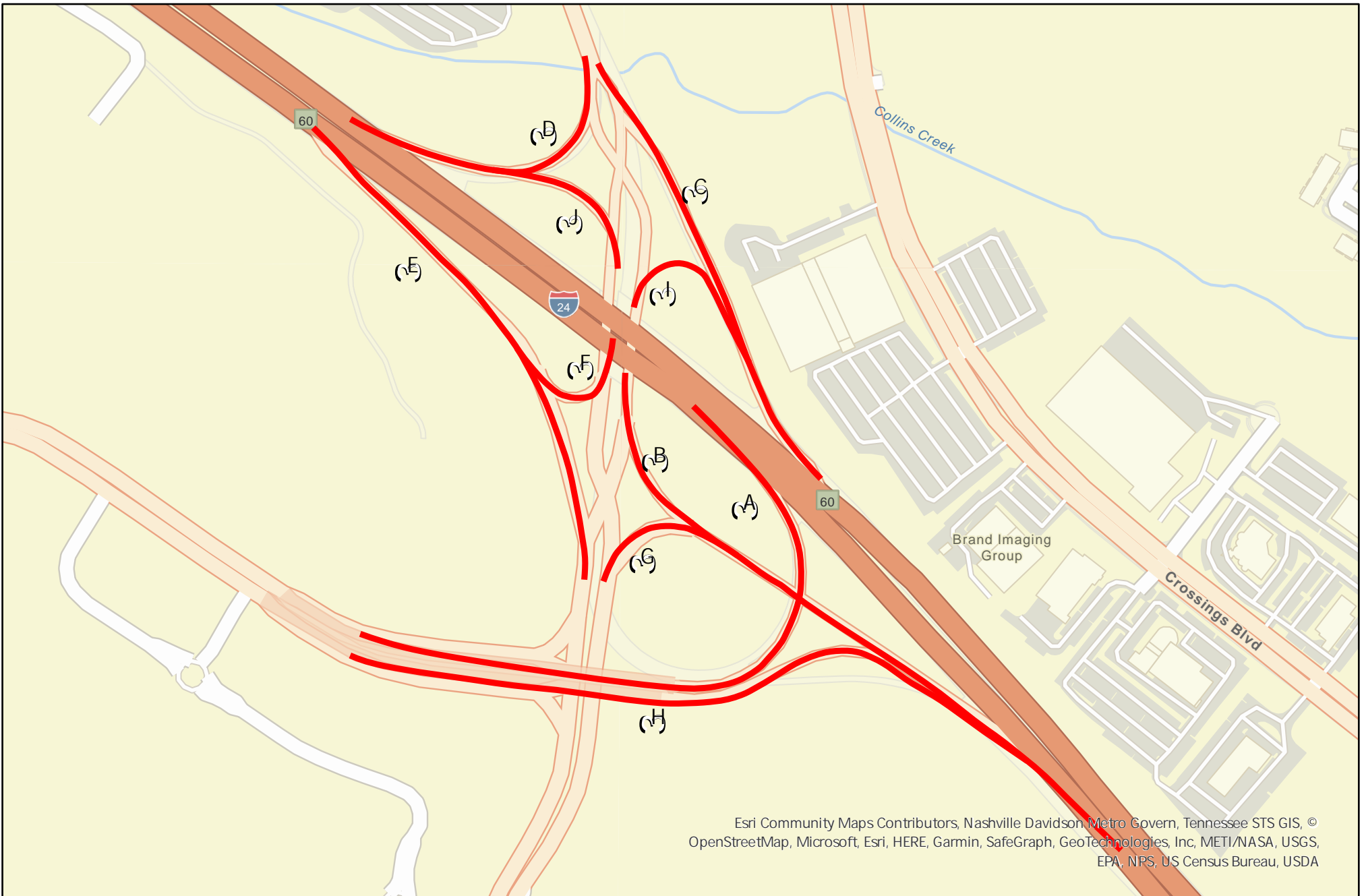
Davidson County Interstate 24 Exit No: 59



Ramp Interchange Diagram

19I00240010059





Prepared by
 Tennessee Dept. of Transportation
 Long Range Planning Division
 Date: 10/07/2022

Davidson County

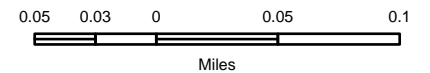
Interstate 24

Exit No: 60



Ramp Interchange Diagram

19100240010060





Sources: Esri, DeLorme, HERE, USGS, Intermap, increment P Corp., NRCAN, Esri Japan, METI, Esri China (Hong Kong), Esri (Thailand), TomTom



Prepared by
Tennessee Dept. of Transportation
Long Range Planning Division

Date: 5/20/2014

Davidson County Interstate 24 Exit No: 62



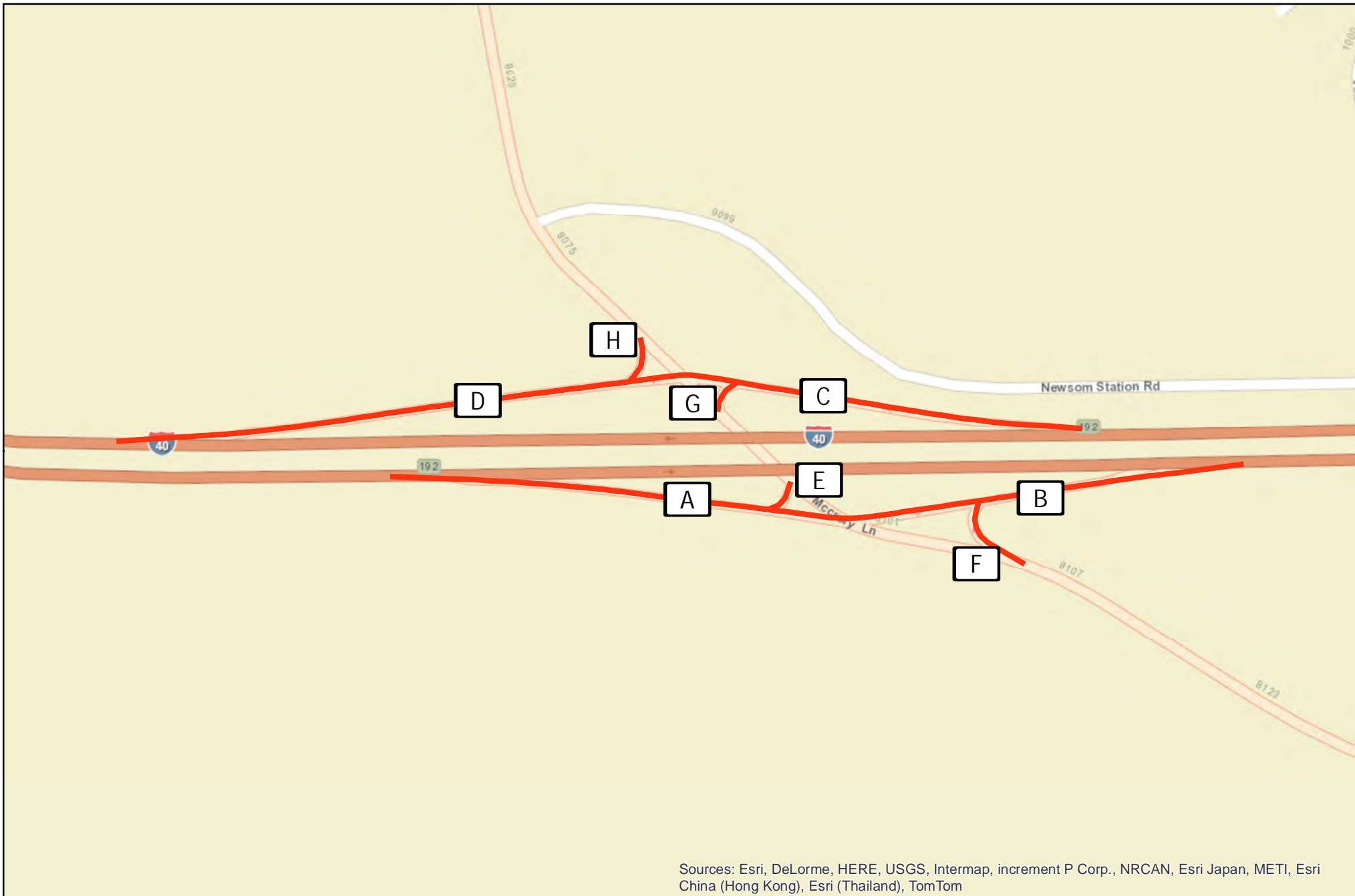
Ramp Interchange Diagram

19I00240010062



Davidson County






Sources: Esri, DeLorme, HERE, USGS, Intermap, increment P Corp., NRCAN, Esri Japan, METI, Esri China (Hong Kong), Esri (Thailand), TomTom



Prepared by
Tennessee Dept. of Transportation
Long Range Planning Division

Date: 5/20/2014

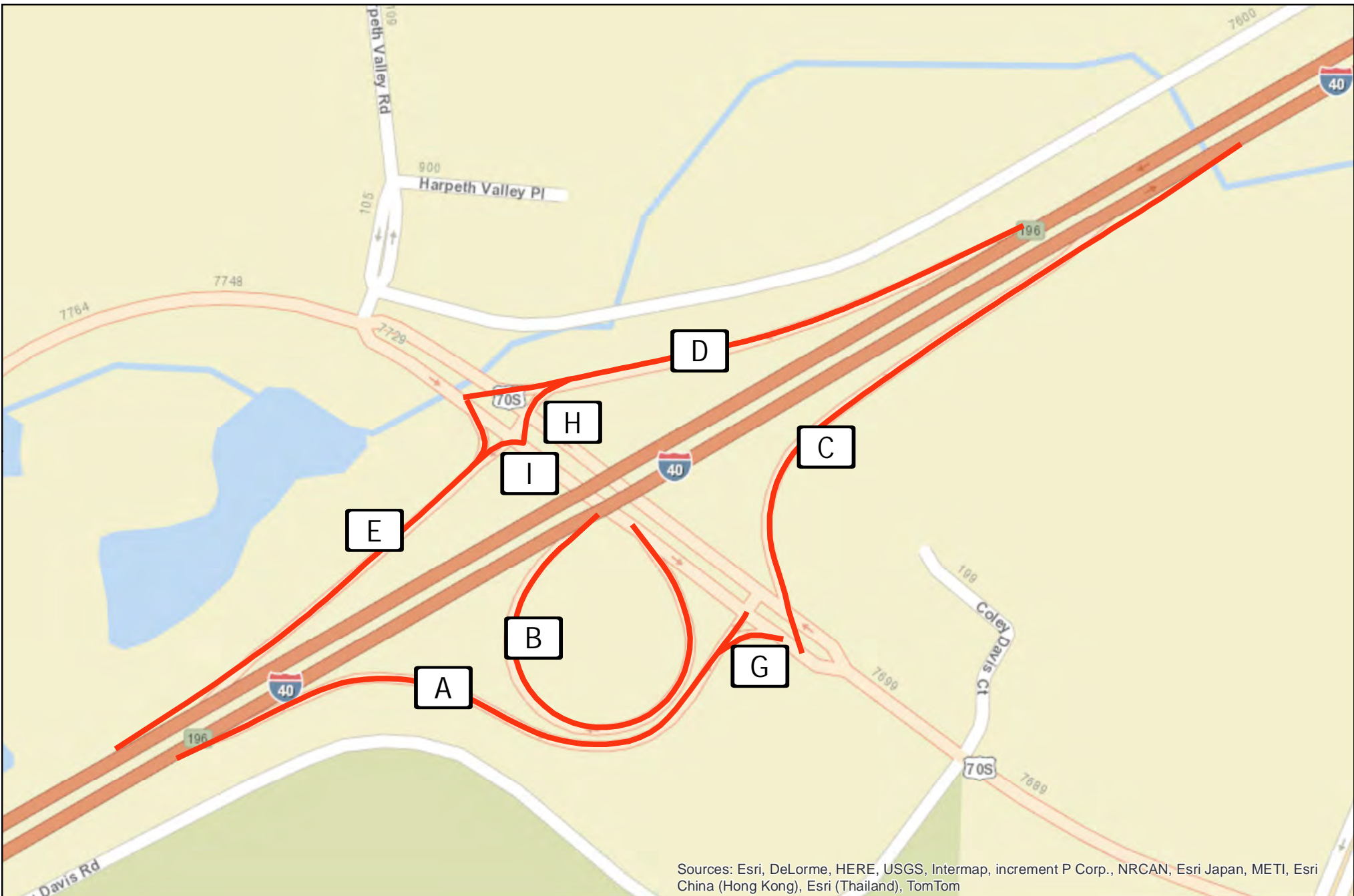
Davidson County Interstate 40 Exit No: 192



Ramp Interchange Diagram

19I00400010192





Sources: Esri, DeLorme, HERE, USGS, Intermap, increment P Corp., NRCAN, Esri Japan, METI, Esri China (Hong Kong), Esri (Thailand), TomTom



Prepared by
Tennessee Dept. of Transportation
Long Range Planning Division

Date: 5/20/2014

Davidson County

Interstate 40

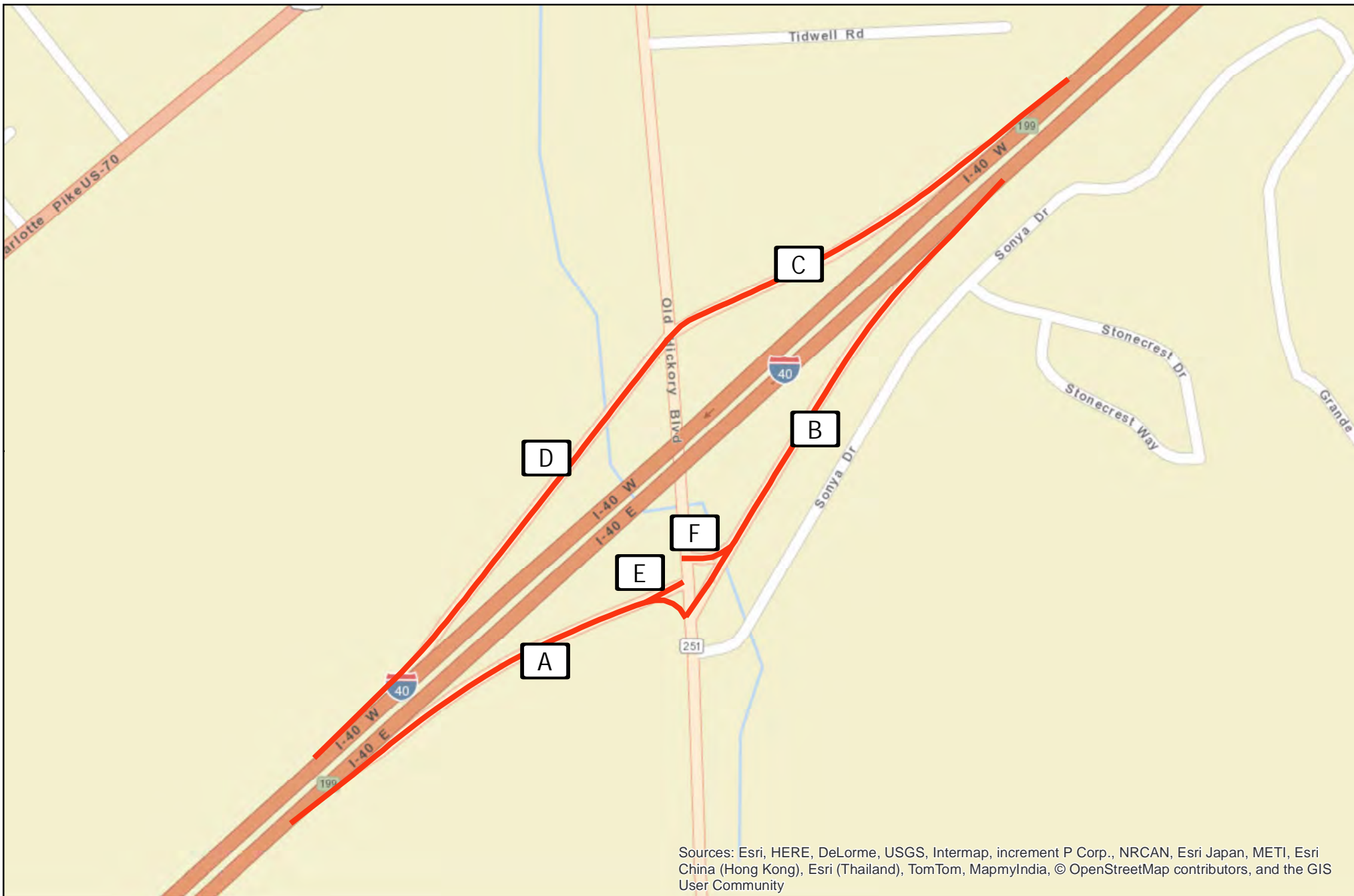
Exit No: 196



Ramp Interchange Diagram

19I00400010196





Prepared by
Tennessee Dept. of Transportation
Long Range Planning Division

Date: 4/2/2015

Davidson County

Interstate 40

Exit No: 199



Ramp Interchange Diagram

19I00400010199





Sources: Esri, DeLorme, HERE, USGS, Intermap, increment P Corp., NRCAN, Esri Japan, METI, Esri China (Hong Kong), Esri (Thailand), TomTom



Prepared by
Tennessee Dept. of Transportation
Long Range Planning Division

Date: 5/20/2014

Davidson County

Interstate 40

Exit No: 201



Ramp Interchange Diagram

19I00400010201





Sources: Esri, HERE, DeLorme, USGS, Intermap, increment P Corp., NRCAN, Esri Japan, METI, Esri China (Hong Kong), Esri (Thailand), TomTom, MapmyIndia, © OpenStreetMap contributors, and the GIS User Community



Prepared by
Tennessee Dept. of Transportation
Long Range Planning Division

Date: 4/2/2015

Davidson County

Interstate 40

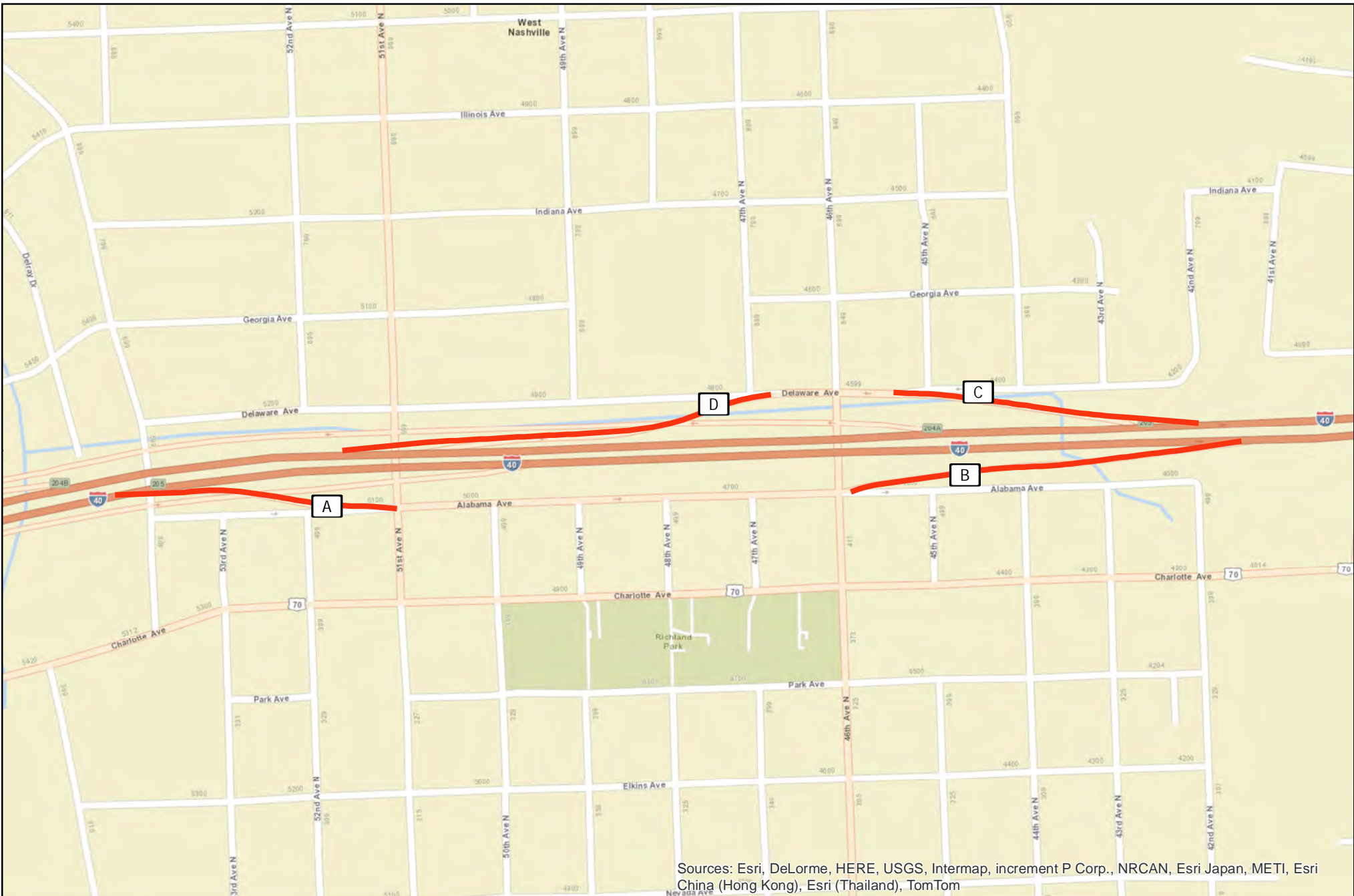
Exit No: 204



Ramp Interchange Diagram

19I00400010204





Sources: Esri, DeLorme, HERE, USGS, Intermap, increment P Corp., NRCAN, Esri Japan, METI, Esri China (Hong Kong), Esri (Thailand), TomTom



Prepared by
Tennessee Dept. of Transportation
Long Range Planning Division

Date: 5/20/2014

Davidson County

Interstate 40

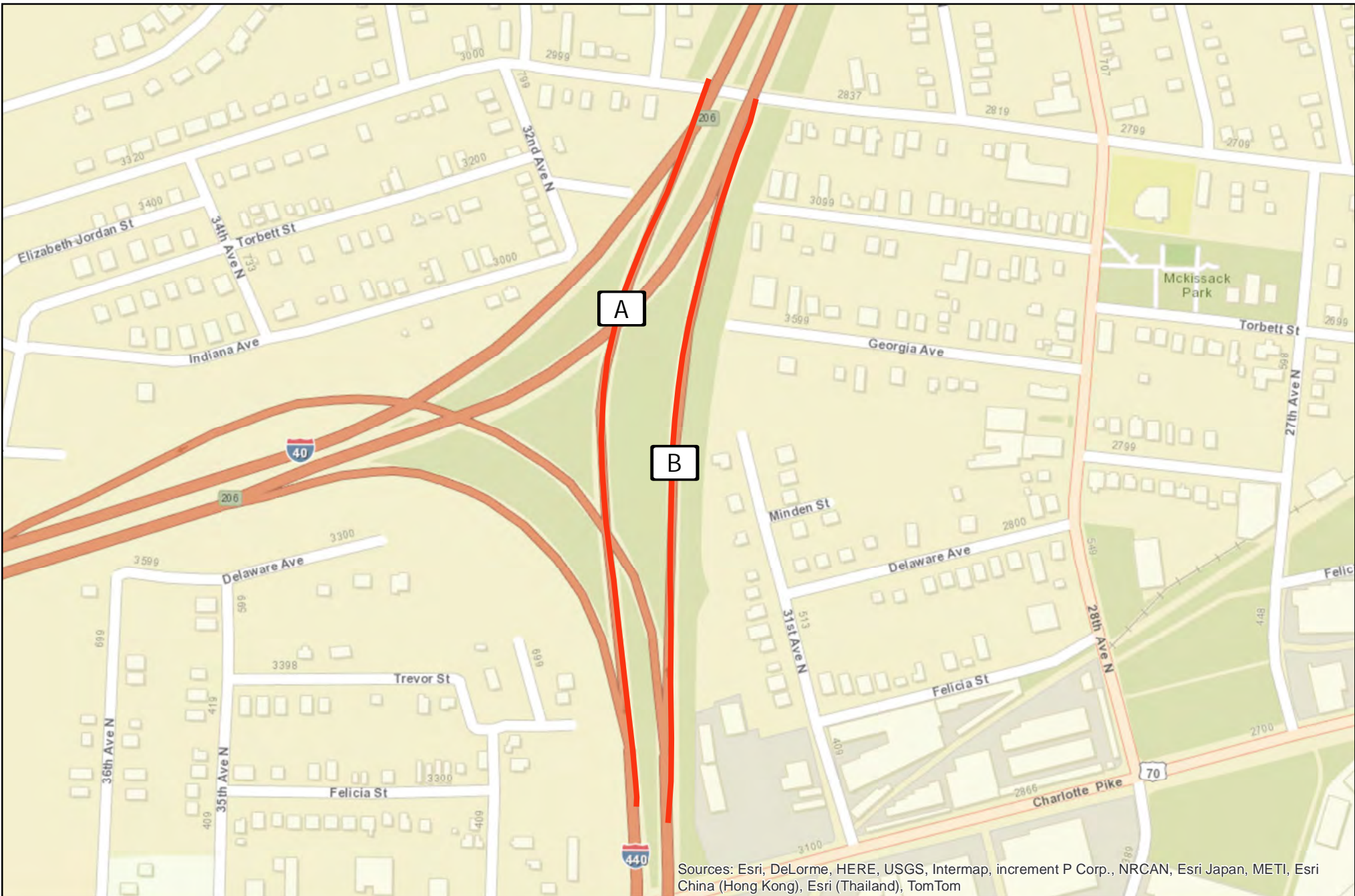
Exit No: 205



Ramp Interchange Diagram

19100400010205





Sources: Esri, DeLorme, HERE, USGS, Intermap, increment P Corp., NRCAN, Esri Japan, METI, Esri China (Hong Kong), Esri (Thailand), TomTom



Prepared by
Tennessee Dept. of Transportation
Long Range Planning Division

Date: 5/20/2014

Davidson County

Interstate 40

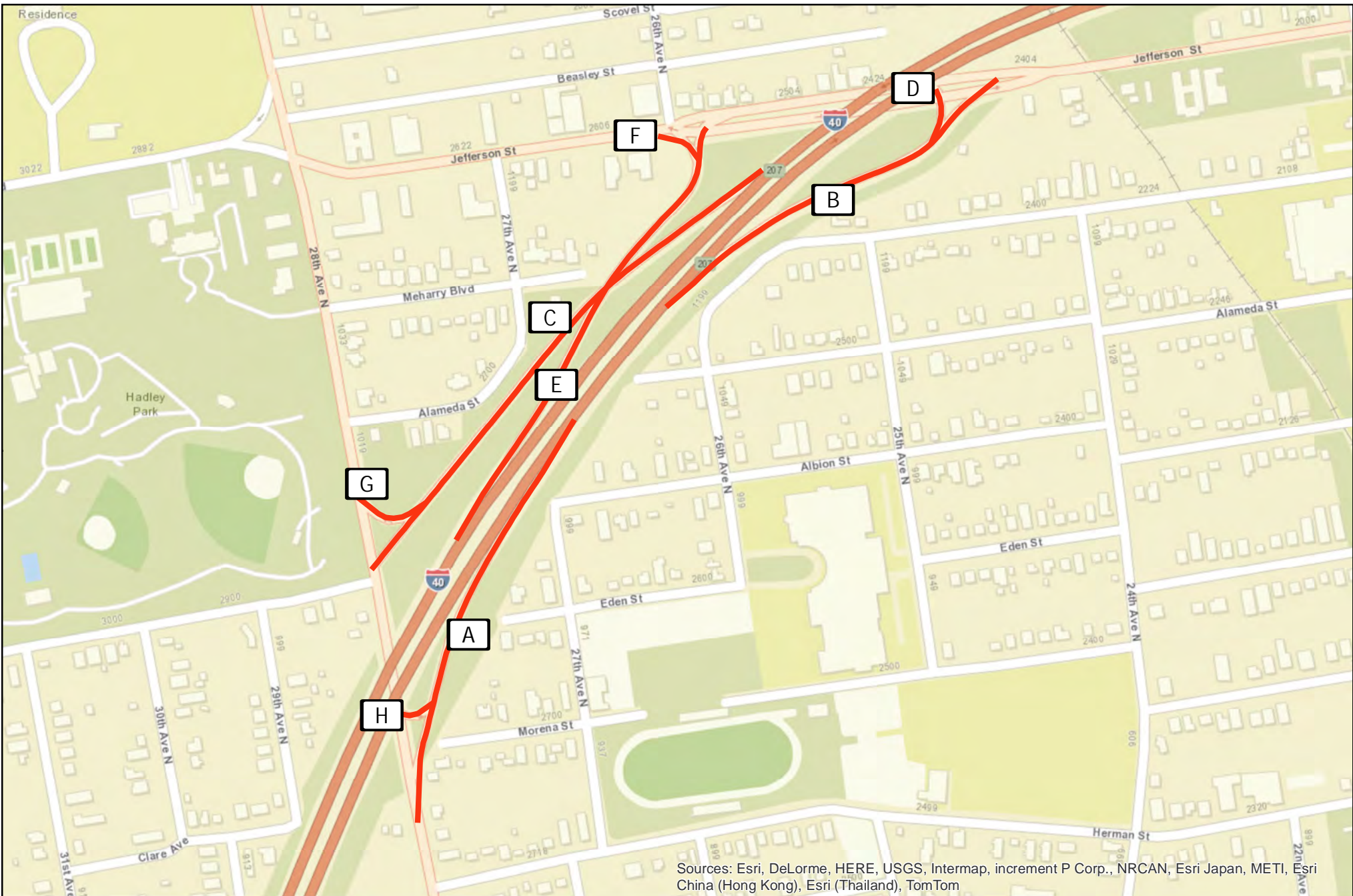
Exit No: 206



Ramp Interchange Diagram

19I00400010206






Prepared by
Tennessee Dept. of Transportation
Long Range Planning Division

Date: 5/20/2014

Davidson County

Interstate 40

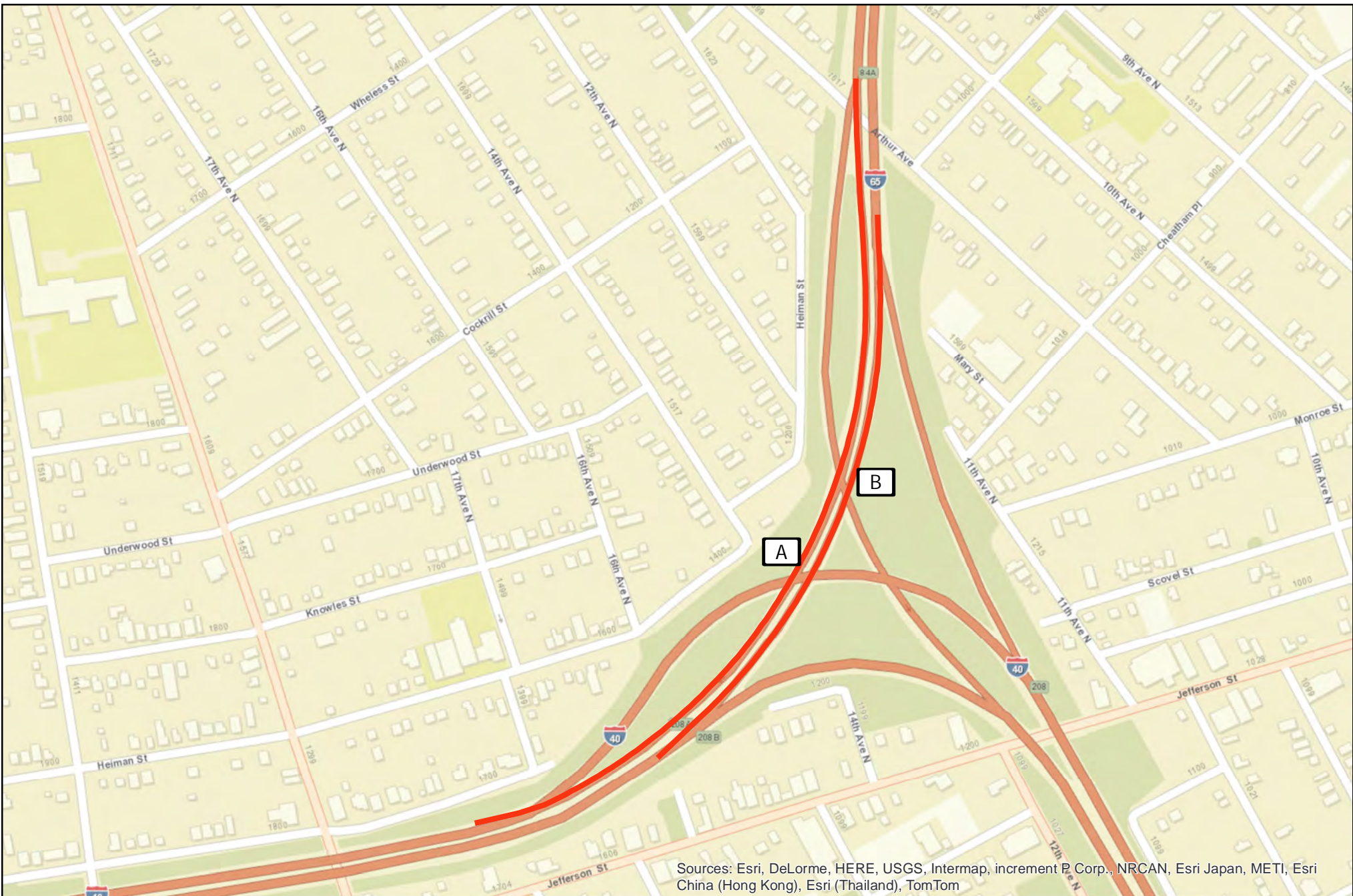
Exit No: 207



Ramp Interchange Diagram

19I00400010207





Sources: Esri, DeLorme, HERE, USGS, Intermap, increment P Corp., NRCAN, Esri Japan, METI, Esri China (Hong Kong), Esri (Thailand), TomTom



Prepared by
Tennessee Dept. of Transportation
Long Range Planning Division

Date: 5/20/2014

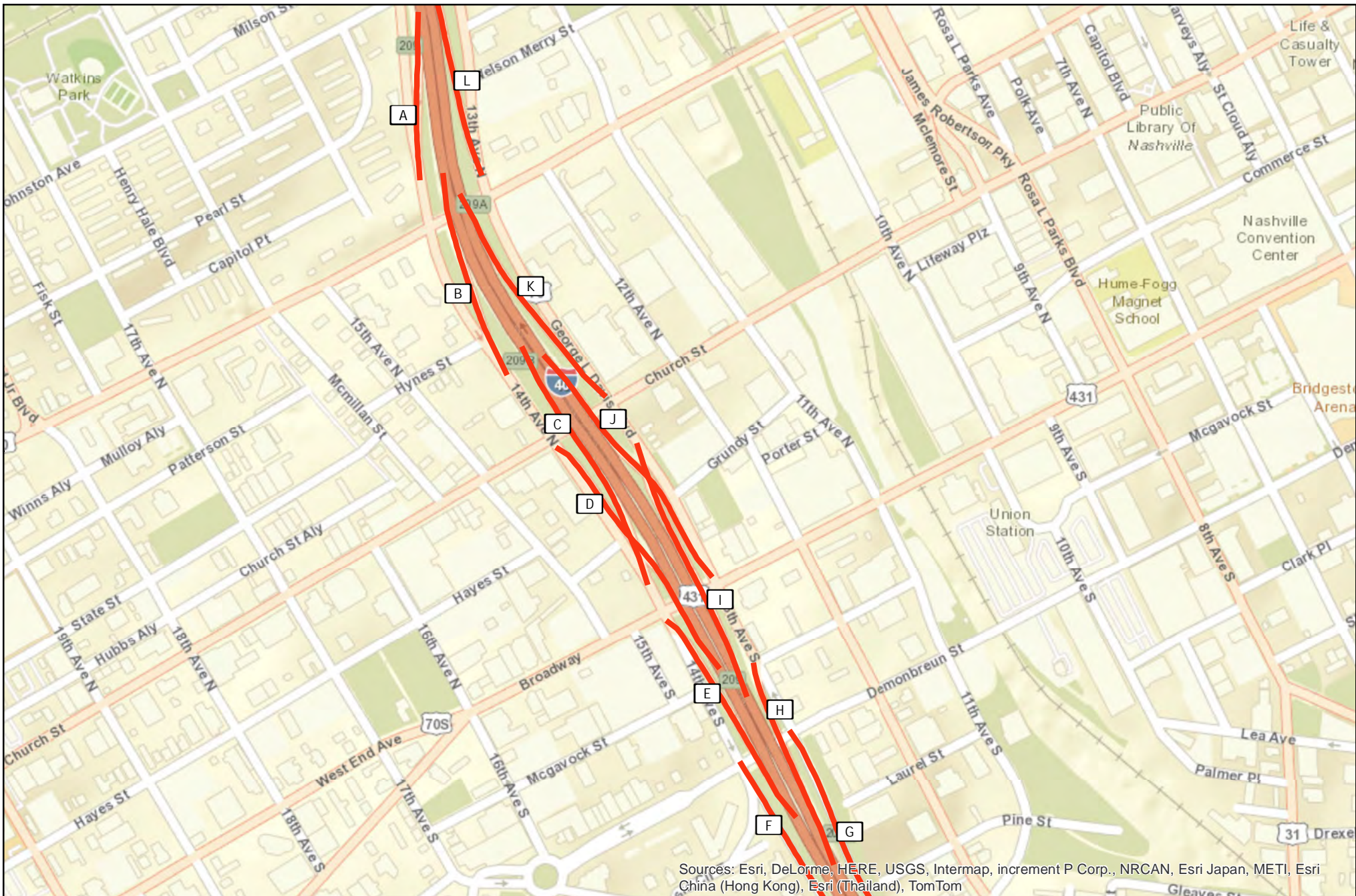
Davidson County Interstate 40 Exit No: 208



Ramp Interchange Diagram

19I00400010208





Sources: Esri, DeLorme, HERE, USGS, Intermap, increment P Corp., NRCAN, Esri Japan, METI, Esri China (Hong Kong), Esri (Thailand), TomTom



Prepared by
Tennessee Dept. of Transportation
Long Range Planning Division

Date: 5/19/2014

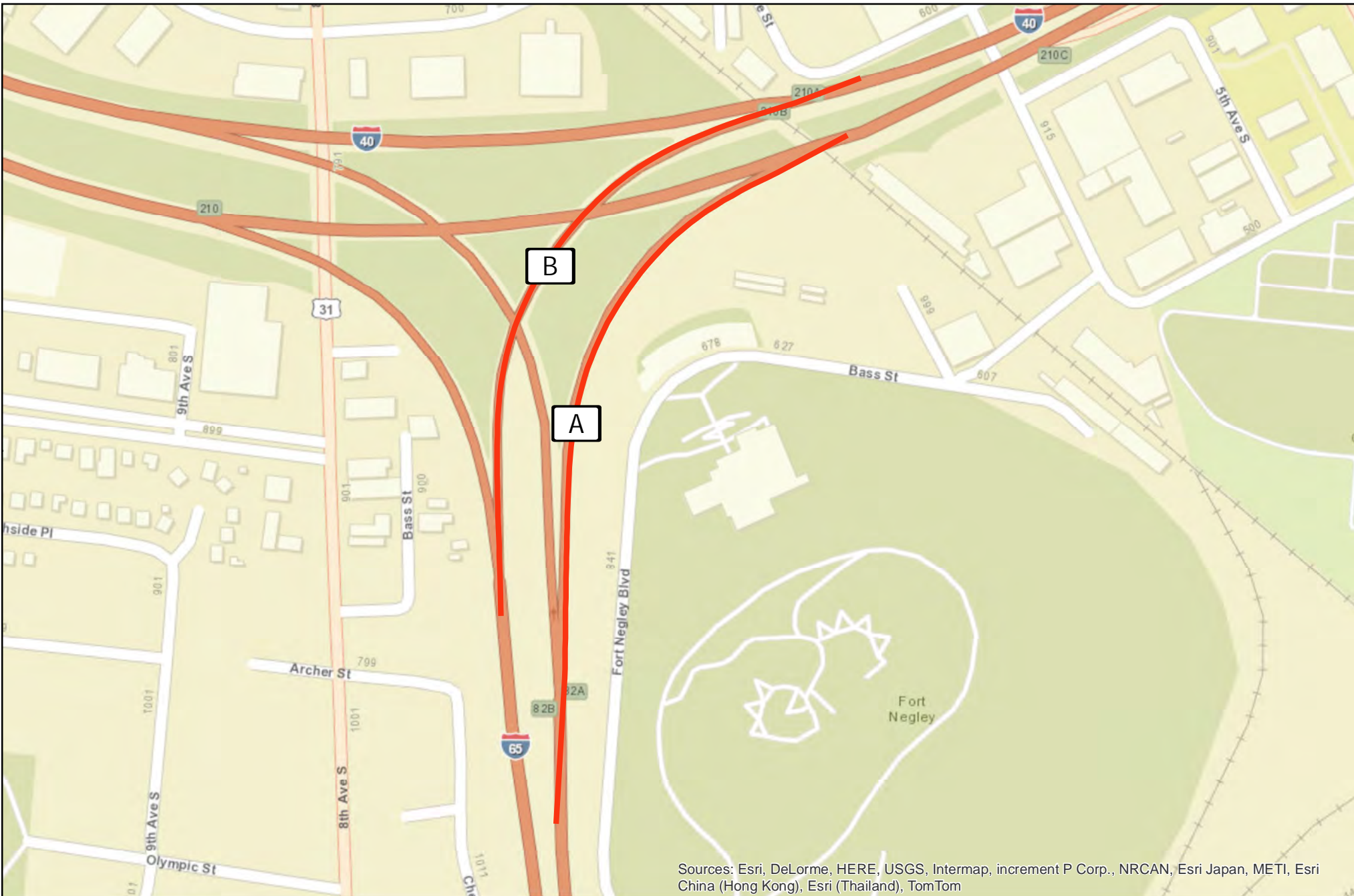
Davidson County Interstate 40 Exit No: 209



Ramp Interchange Diagram

19I00400010209






Prepared by
Tennessee Dept. of Transportation
Long Range Planning Division

Date: 5/20/2014

Davidson County

Interstate 40

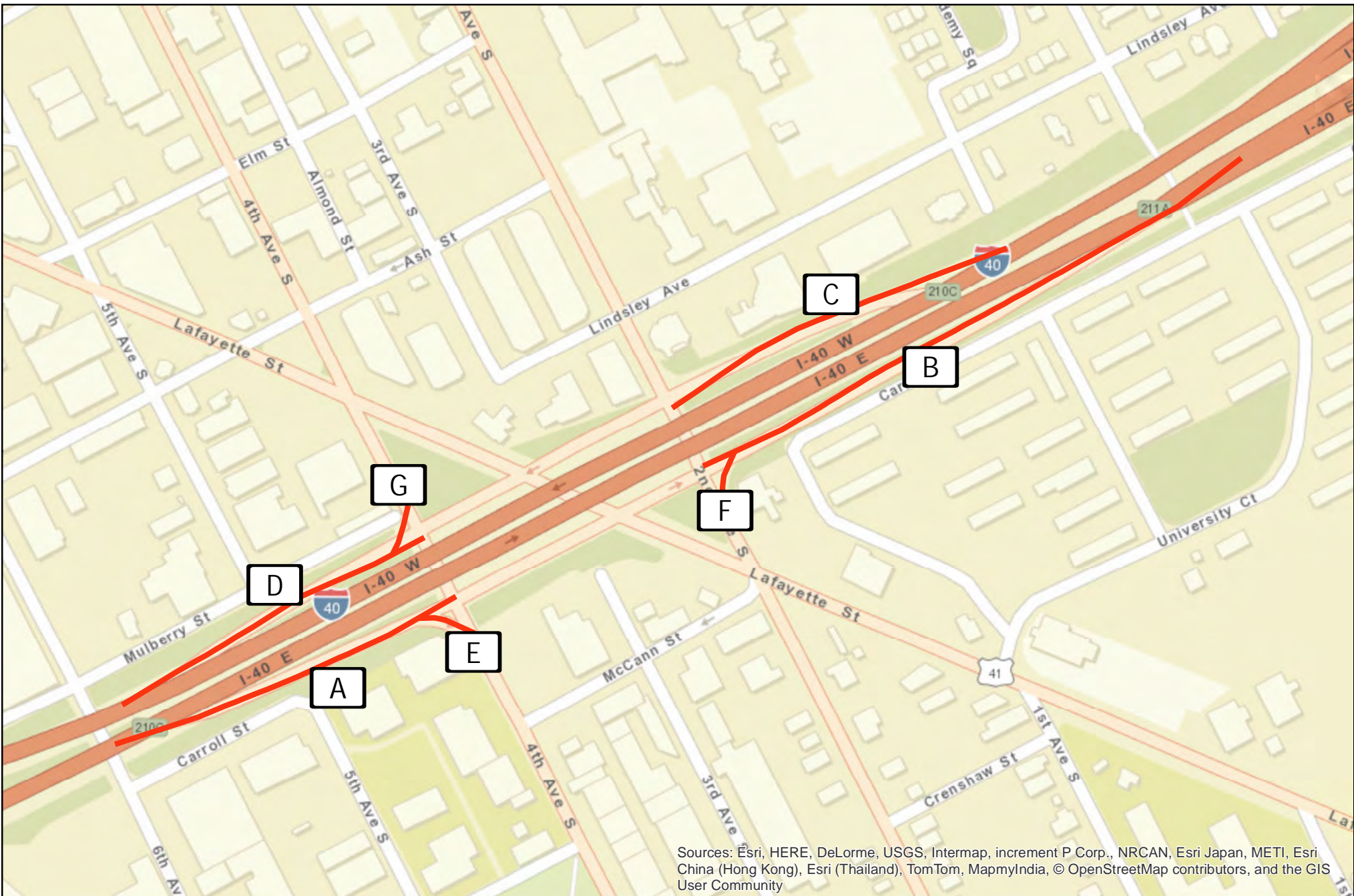
Exit No: 210



Ramp Interchange Diagram

19I00400010210





Sources: Esri, HERE, DeLorme, USGS, Intermap, increment P Corp., NRCAN, Esri Japan, METI, Esri China (Hong Kong), Esri (Thailand), TomTom, MapmyIndia, © OpenStreetMap contributors, and the GIS User Community



Prepared by
Tennessee Dept. of Transportation
Long Range Planning Division

Date: 4/2/2015

Davidson County Interstate 40 Exit No: 210C



Ramp Interchange Diagram

19I0040001210C





Sources: Esri, DeLorme, HERE, USGS, Intermap, increment P Corp., NRCAN, Esri Japan, METI, Esri China (Hong Kong), Esri (Thailand), TomTom



Prepared by
Tennessee Dept. of Transportation
Long Range Planning Division

Date: 5/20/2014

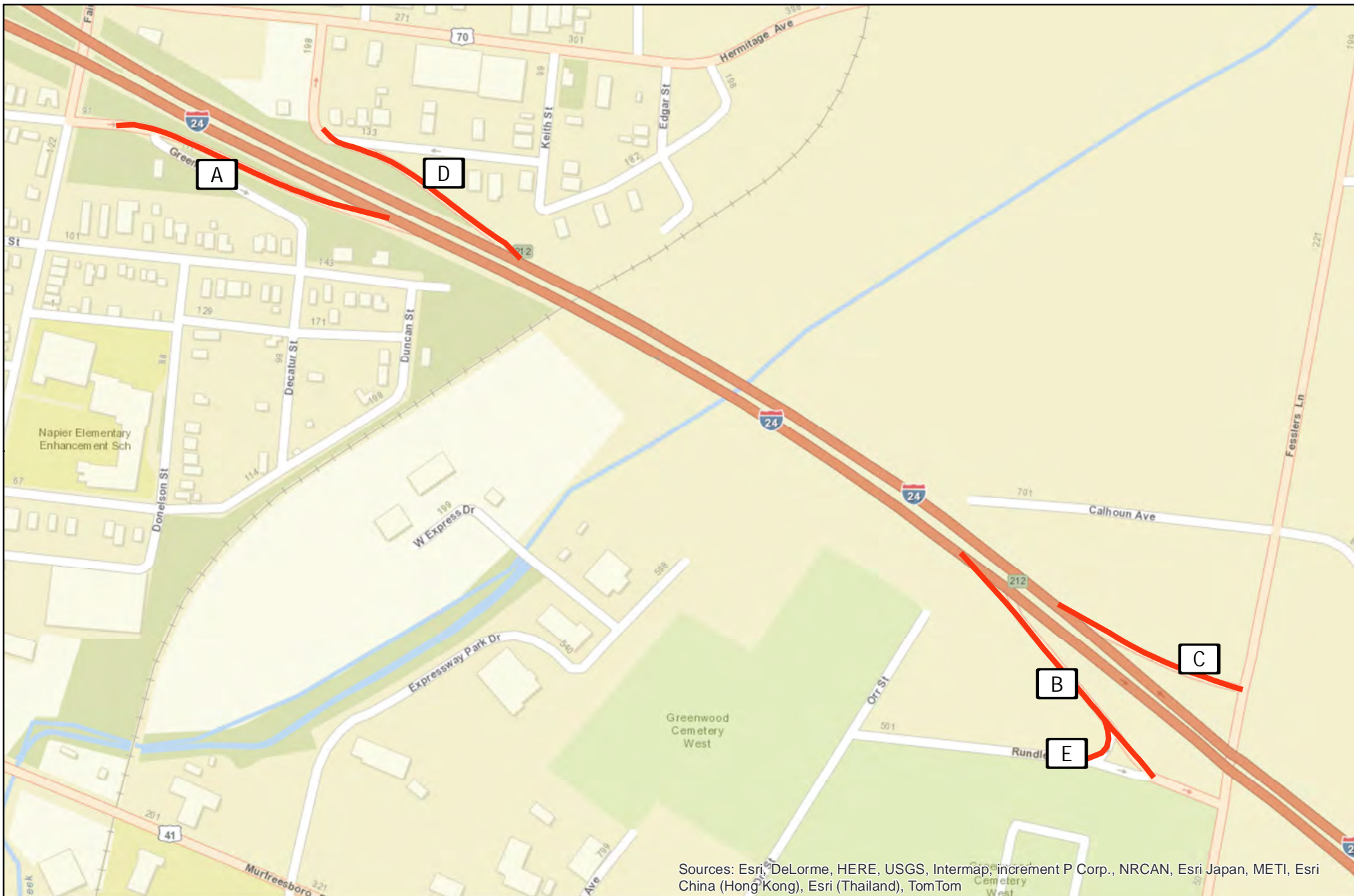
Davidson County Interstate 40 Exit No: 211



Ramp Interchange Diagram

19I00400010211





Sources: Esri, DeLorme, HERE, USGS, Intermap, increment P Corp., NRCAN, Esri Japan, METI, Esri China (Hong Kong), Esri (Thailand), TomTom



Prepared by
Tennessee Dept. of Transportation
Long Range Planning Division

Date: 5/20/2014

Davidson County

Interstate 40

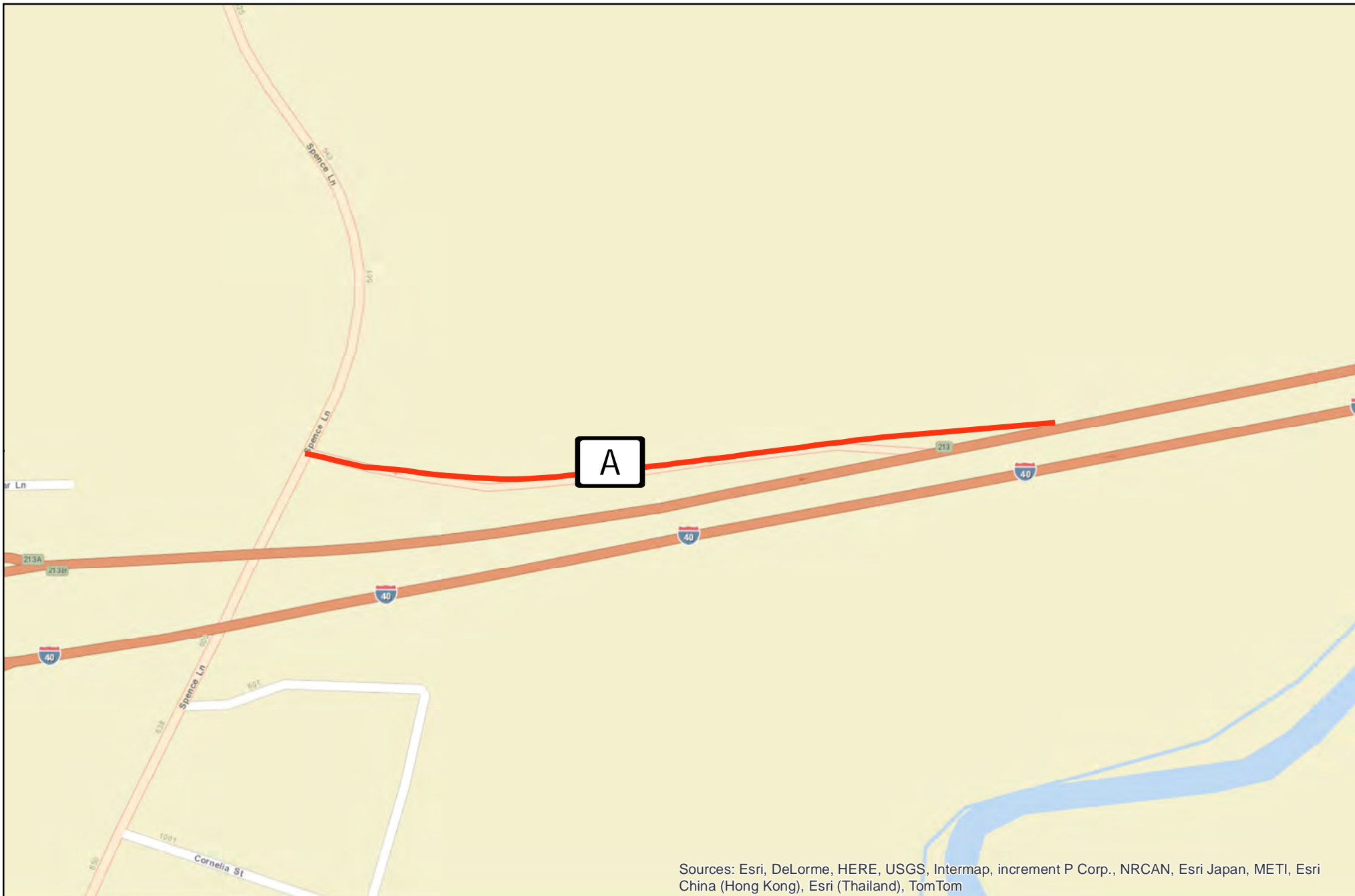
Exit No: 212



Ramp Interchange Diagram

19I00400010212





Sources: Esri, DeLorme, HERE, USGS, Intermap, increment P Corp., NRCAN, Esri Japan, METI, Esri China (Hong Kong), Esri (Thailand), TomTom



Prepared by
Tennessee Dept. of Transportation
Long Range Planning Division

Date: 5/21/2014

Davidson County

Interstate 40

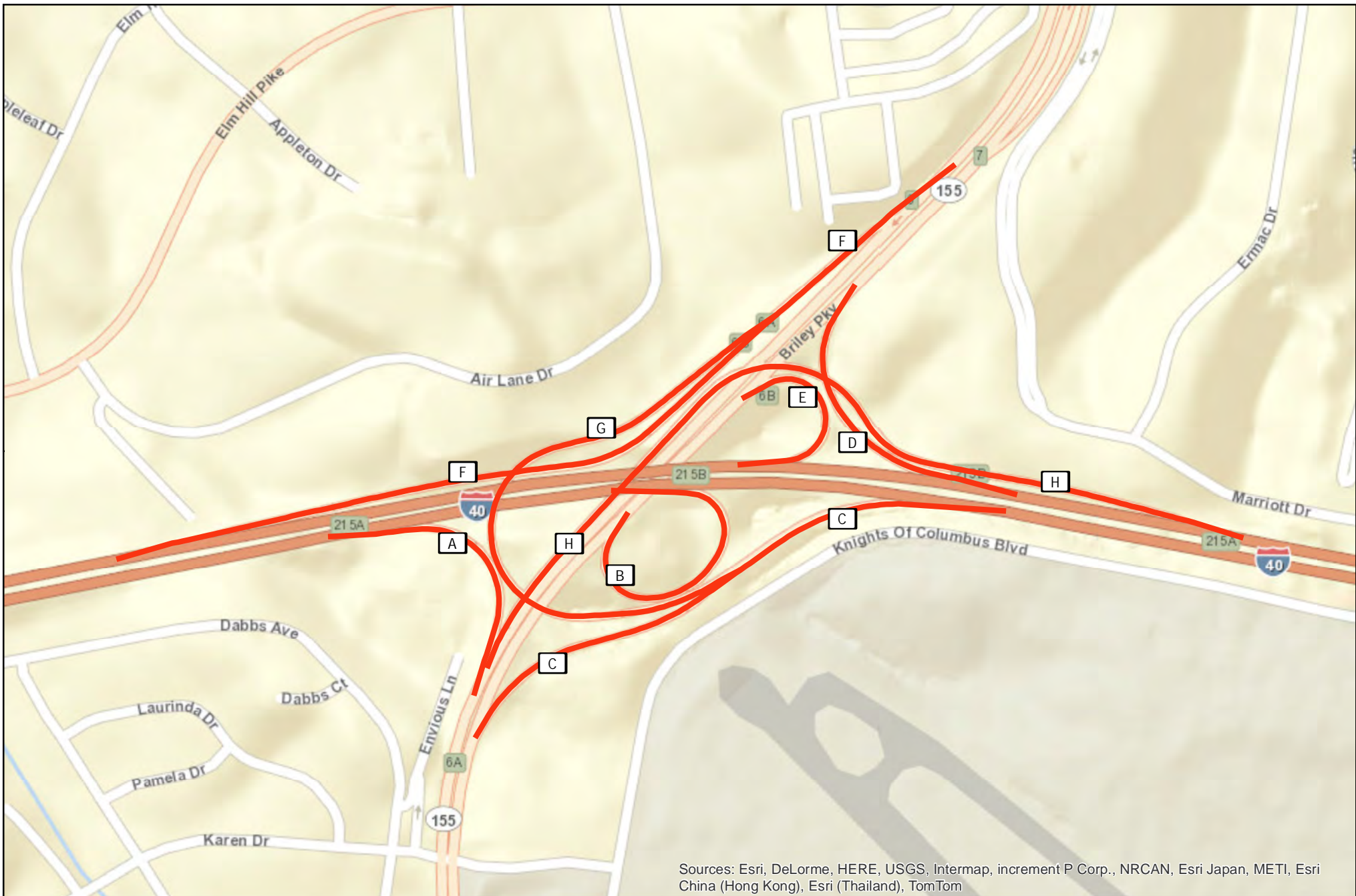
Exit No: 213



Ramp Interchange Diagram

19I00400010213





Sources: Esri, DeLorme, HERE, USGS, Intermap, increment P Corp., NRCAN, Esri Japan, METI, Esri China (Hong Kong), Esri (Thailand), TomTom



Prepared by
Tennessee Dept. of Transportation
Long Range Planning Division

Date: 5/20/2014

Davidson County Interstate 40 Exit No: 215



Ramp Interchange Diagram

19100400010215





Sources: Esri, DeLorme, HERE, USGS, Intermap, increment P Corp., NRCAN, Esri Japan, METI, Esri China (Hong Kong), Esri (Thailand), TomTom



Prepared by
Tennessee Dept. of Transportation
Long Range Planning Division

Date: 5/20/2014

Davidson County

Interstate 40

Exit No: 216



Ramp Interchange Diagram

19I00400010216





Sources: Esri, HERE, DeLorme, USGS, Intermap, increment P Corp., NRCAN, Esri Japan, METI, Esri China (Hong Kong), Esri (Thailand), TomTom, MapmyIndia, © OpenStreetMap contributors, and the GIS User Community



Prepared by
Tennessee Dept. of Transportation
Long Range Planning Division

Date: 4/2/2015

Davidson County

Interstate 40

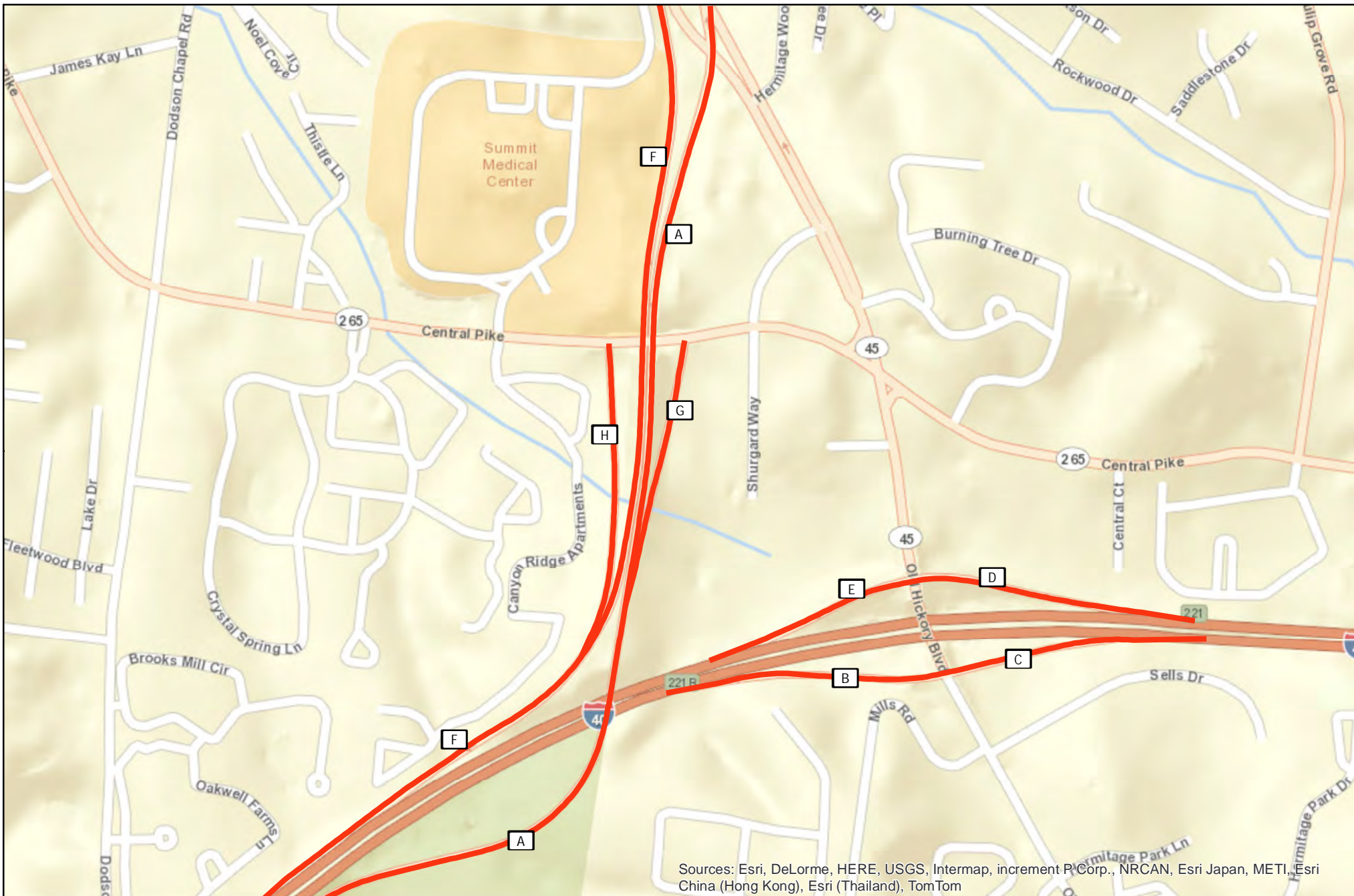
Exit No: 219



Ramp Interchange Diagram

19I00400010219





Sources: Esri, DeLorme, HERE, USGS, Intermap, increment P Corp., NRCAN, Esri Japan, METI, Esri China (Hong Kong), Esri (Thailand), TomTom



Prepared by
Tennessee Dept. of Transportation
Long Range Planning Division

Date: 5/19/2014

Davidson County Interstate 40 Exit No: 221



Ramp Interchange Diagram

19I00400010221



Davidson County





Sources: Esri, HERE, DeLorme, USGS, Intermap, increment P Corp., NRCAN, Esri Japan, METI, Esri China (Hong Kong), Esri (Thailand), TomTom, MapmyIndia, © OpenStreetMap contributors, and the GIS User Community



Prepared by
Tennessee Dept. of Transportation
Long Range Planning Division

Date: 4/2/2015

Davidson County Interstate 65 Exit No: 74



Ramp Interchange Diagram

19I00650010074





Sources: Esri, DeLorme, HERE, USGS, Intermap, increment P Corp., CNRCAN, Esri Japan, METI, Esri China (Hong Kong), Esri (Thailand), TomTom



Prepared by
Tennessee Dept. of Transportation
Long Range Planning Division

Date: 5/19/2014

Davidson County

Interstate 65

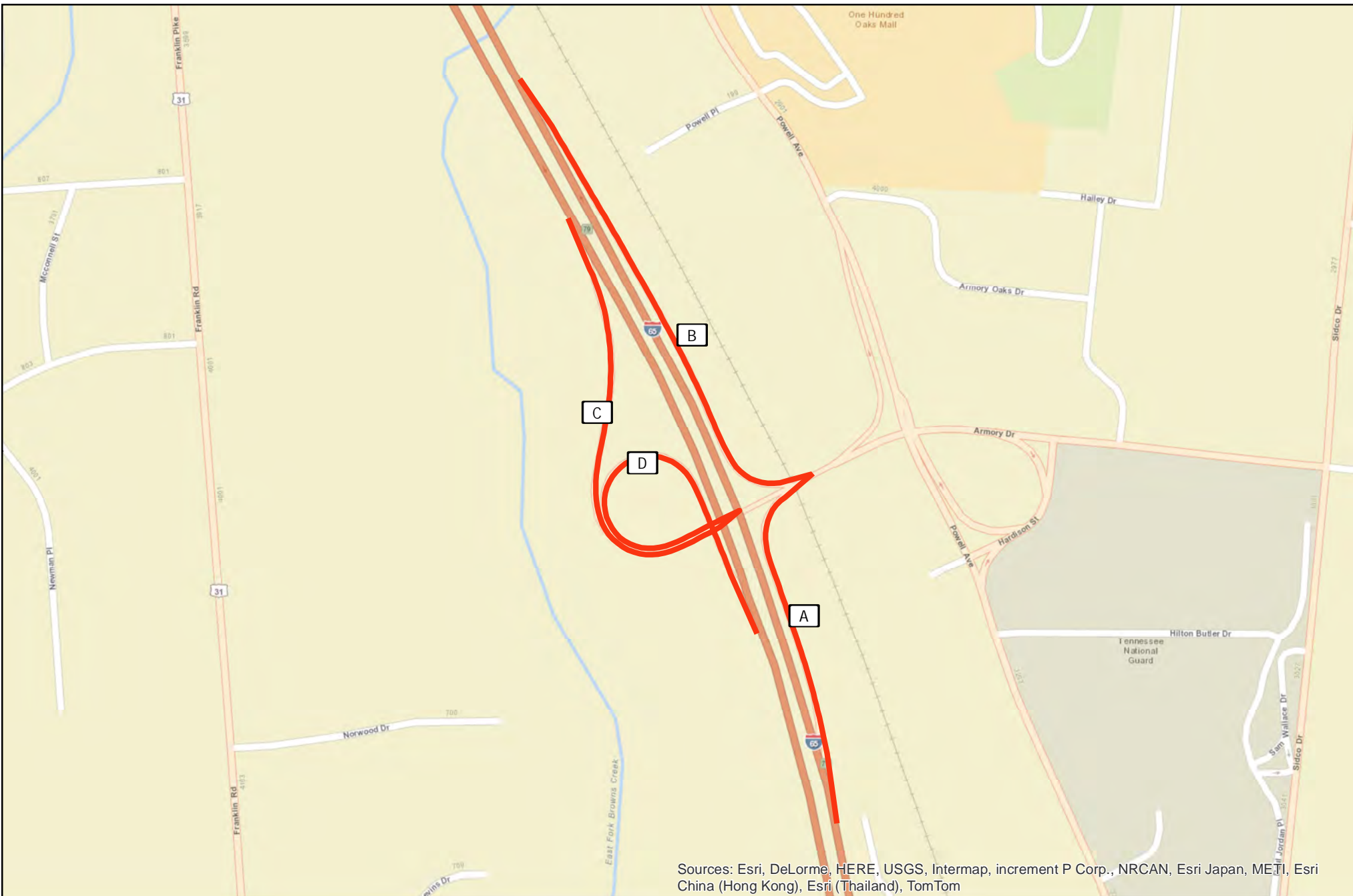
Exit No: 78



Ramp Interchange Diagram

19I00650010078





Sources: Esri, DeLorme, HERE, USGS, Intermap, increment P Corp., NRCAN, Esri Japan, METI, Esri China (Hong Kong), Esri (Thailand), TomTom



Prepared by
Tennessee Dept. of Transportation
Long Range Planning Division

Date: 5/20/2014

Davidson County Interstate 65 Exit No: 79



Ramp Interchange Diagram

19I00650010079





Sources: Esri, DeLorme, HERE, USGS, Intermap, increment P Corp., NRCAN, Esri Japan, METI, Esri China (Hong Kong), Esri (Thailand), TomTom



Prepared by
Tennessee Dept. of Transportation
Long Range Planning Division

Date: 5/20/2014

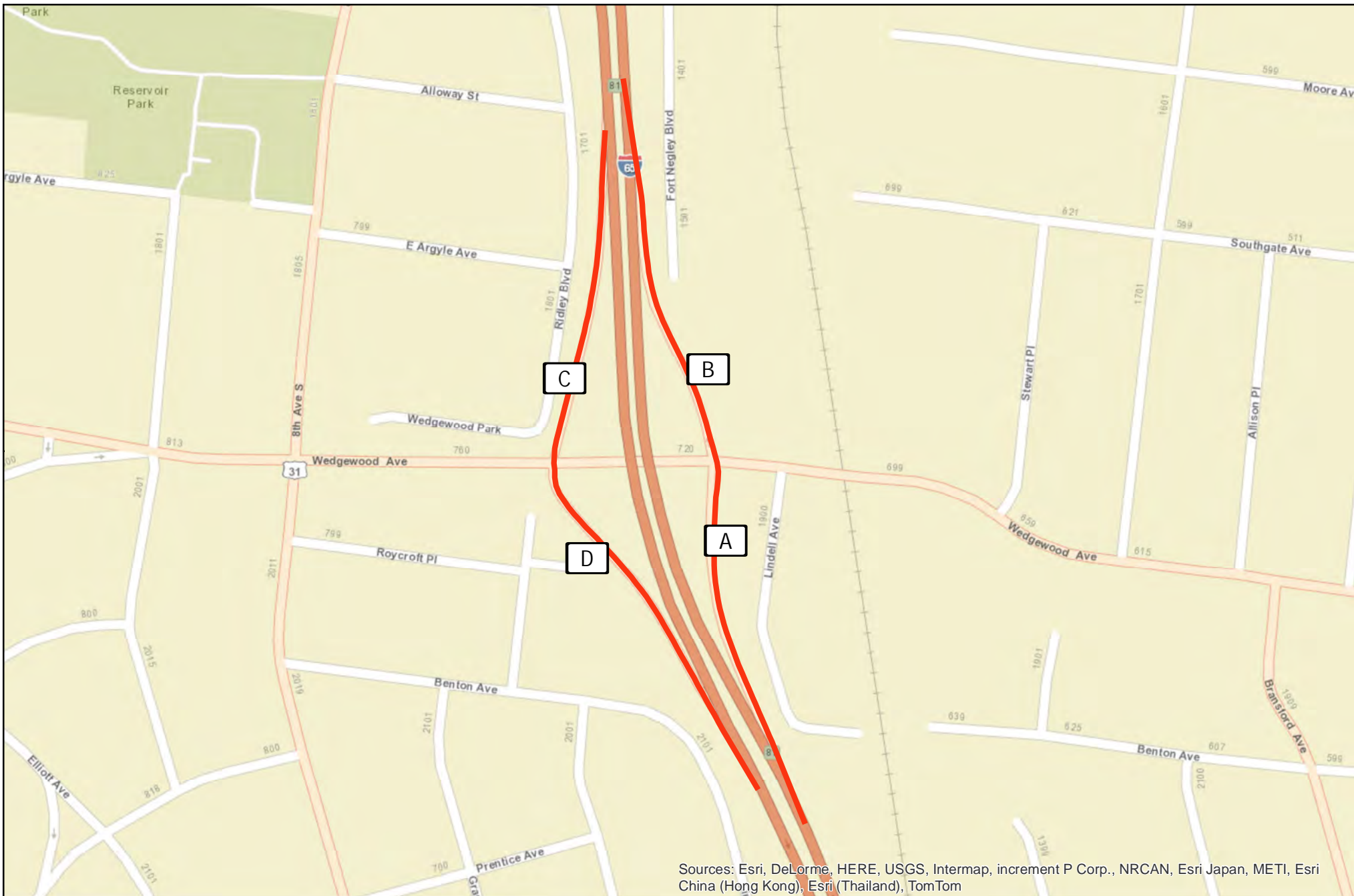
Davidson County Interstate 65 Exit No: 80



Ramp Interchange Diagram

19I00650010080





Sources: Esri, DeLorme, HERE, USGS, Intermap, increment P Corp., NRCAN, Esri Japan, METI, Esri China (Hong Kong), Esri (Thailand), TomTom



Prepared by
Tennessee Dept. of Transportation
Long Range Planning Division

Date: 5/20/2014

Davidson County Interstate 65 Exit No: 81



Ramp Interchange Diagram

19I00650010081





Sources: Esri, DeLorme, HERE, USGS, Intermap, increment P Corp., NRCAN, Esri Japan, METI, Esri China (Hong Kong), Esri (Thailand), TomTom



Prepared by
Tennessee Dept. of Transportation
Long Range Planning Division

Date: 5/20/2014

Davidson County

Interstate 65

Exit No: 85



Ramp Interchange Diagram

19100650010085






Sources: Esri, HERE, DeLorme, USGS, Intermap, increment P Corp., NRCAN, Esri Japan, METI, Esri China (Hong Kong), Esri (Thailand), TomTom, MapmyIndia, © OpenStreetMap contributors, and the GIS User Community

TN TDOT
 Department of
 Transportation
 Prepared by
 Tennessee Dept. of Transportation
 Long Range Planning Division
 Date: 2/2/2017

Davidson County

Interstate 65

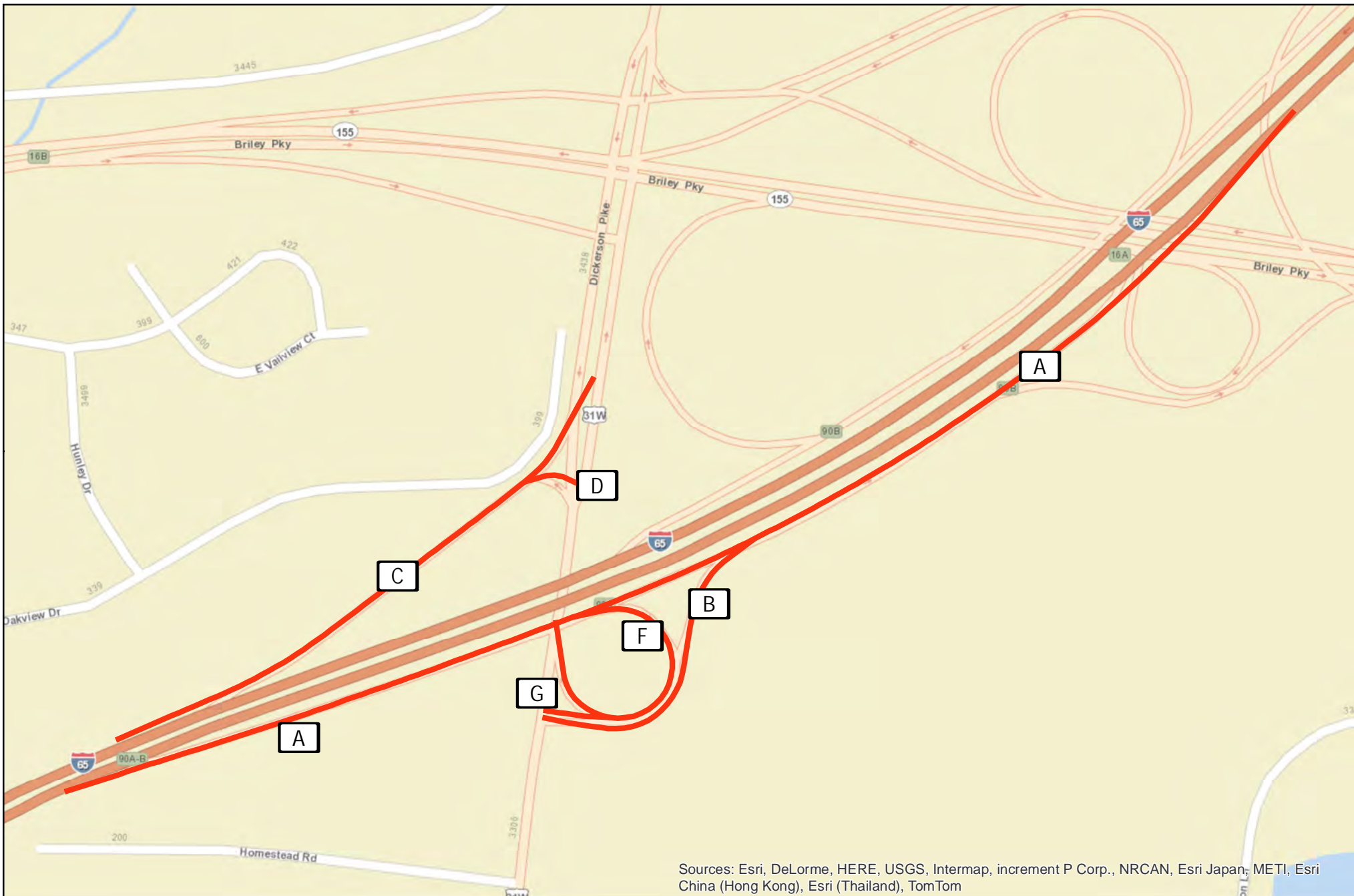
Exit No: 87



Ramp Interchange Diagram

19I00650010087





Sources: Esri, DeLorme, HERE, USGS, Intermap, increment P Corp., NRCAN, Esri Japan, METI, Esri China (Hong Kong), Esri (Thailand), TomTom



Prepared by
Tennessee Dept. of Transportation
Long Range Planning Division

Date: 6/10/2014

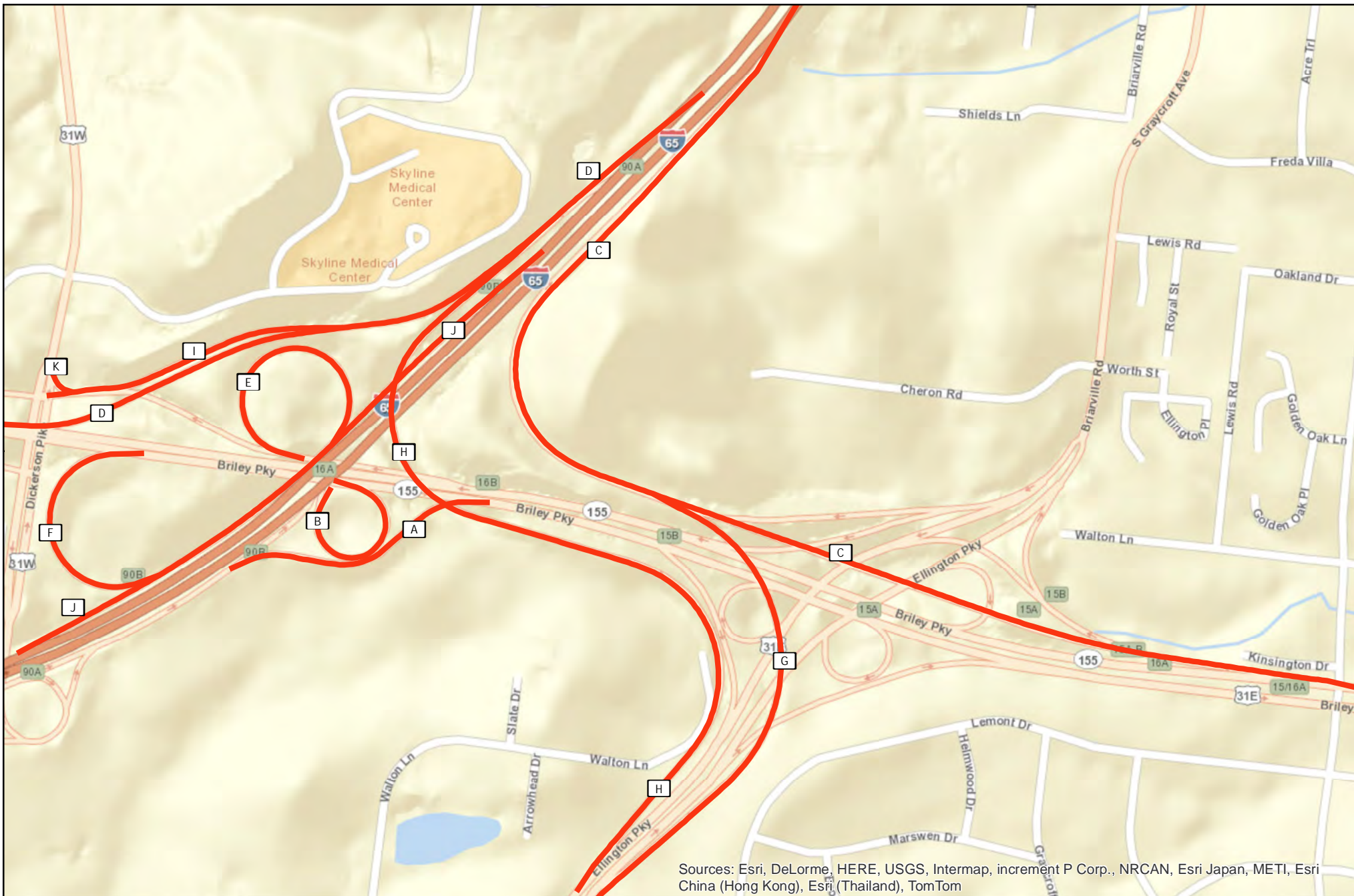
Davidson County Interstate 65 Exit No: 90A



Ramp Interchange Diagram

19I0065001090A





Sources: Esri, DeLorme, HERE, USGS, Intermap, increment P Corp., NRCAN, Esri Japan, METI, Esri China (Hong Kong), Esri (Thailand), TomTom



Prepared by
Tennessee Dept. of Transportation
Long Range Planning Division

Date: 6/10/2014

Davidson County

Interstate 65

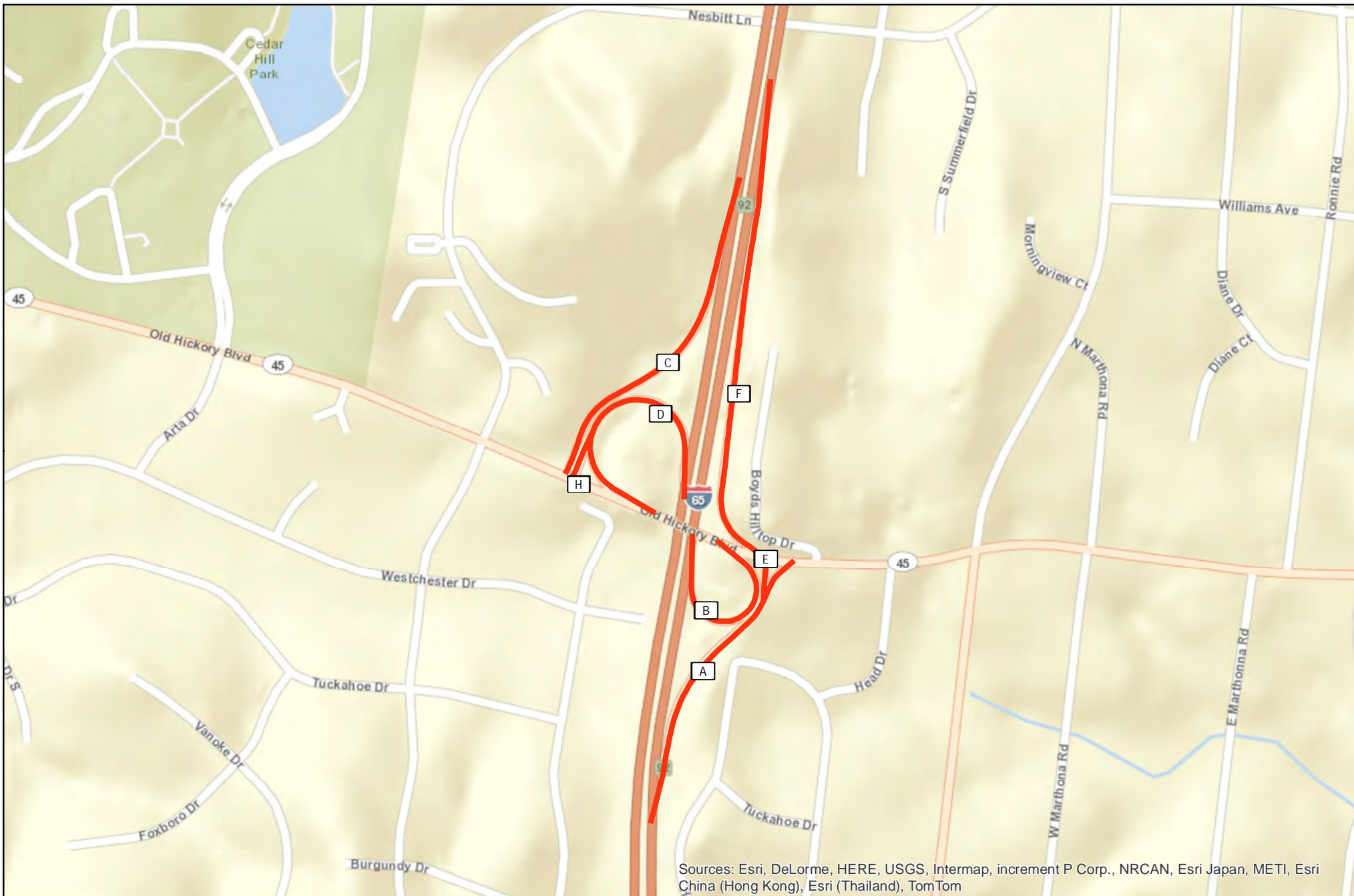
Exit No: 90B



Ramp Interchange Diagram

19I0065001090B





Sources: Esri, DeLorme, HERE, USGS, Intermap, increment P Corp., NRCAN, Esri Japan, METI, Esri China (Hong Kong), Esri (Thailand), TomTom



Prepared by
Tennessee Dept. of Transportation
Long Range Planning Division

Date: 5/20/2014

Davidson County

Interstate 65

Exit No: 92



Ramp Interchange Diagram

19I00650010092





Sources: Esri, DeLorme, HERE, USGS, Intermap, increment P Corp., NRCAN, Esri Japan, METI, Esri China (Hong Kong), Esri (Thailand), TomTom



Prepared by
Tennessee Dept. of Transportation
Long Range Planning Division

Date: 5/20/2014

Davidson County

Interstate 65

Exit No: 96



Ramp Interchange Diagram

19I00650010096





Sources: Esri, DeLorme, HERE, USGS, Intermap, increment P Corp., NRCAN, Esri Japan, METI, Esri China (Hong Kong), Esri (Thailand), TomTom



Prepared by
Tennessee Dept. of Transportation
Long Range Planning Division

Date: 5/20/2014

Davidson County Interstate 65 Exit No: 97



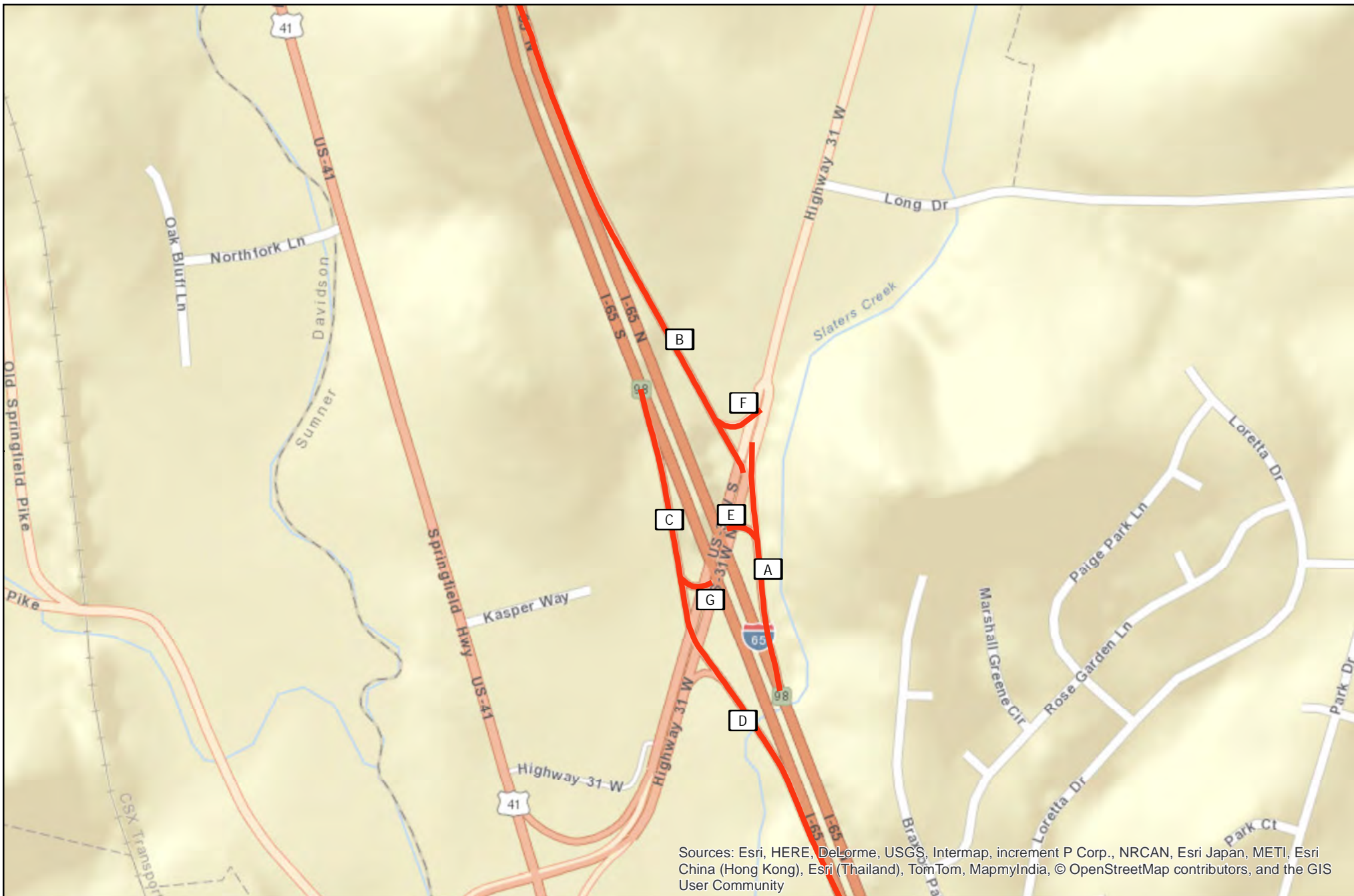
Ramp Interchange Diagram

19I00650010097



Sumner County





Sources: Esri, HERE, DeLorme, USGS, Intermap, increment P Corp., NRCAN, Esri Japan, METI, Esri China (Hong Kong), Esri (Thailand), TomTom, MapmyIndia, © OpenStreetMap contributors, and the GIS User Community



Prepared by
Tennessee Dept. of Transportation
Long Range Planning Division

Date: 4/6/2015

Sumner County

Interstate 65

Exit No: 98



Ramp Interchange Diagram

83100650010098



Robertson County





Sources: Esri, DeLorme, HERE, USGS, Intermap, increment P Corp., NRCAN, Esri Japan, METI, Esri China (Hong Kong), Esri (Thailand), TomTom



Prepared by
Tennessee Dept. of Transportation
Long Range Planning Division

Date: 5/20/2014

Robertson County

Interstate 65

Exit No: 104



Ramp Interchange Diagram

74100650010104





Sources: Esri, DeLorme, HERE, USGS, Intermap, increment P Corp., NRCAN, Esri Japan, METI, Esri China (Hong Kong), Esri (Thailand), TomTom



Prepared by
Tennessee Dept. of Transportation
Long Range Planning Division

Date: 5/20/2014

Robertson County

Interstate 65

Exit No: 108



Ramp Interchange Diagram

74I00650010108





Prepared by
Tennessee Dept. of Transportation
Long Range Planning Division

Date: 5/19/2014

Robertson County

Interstate 65

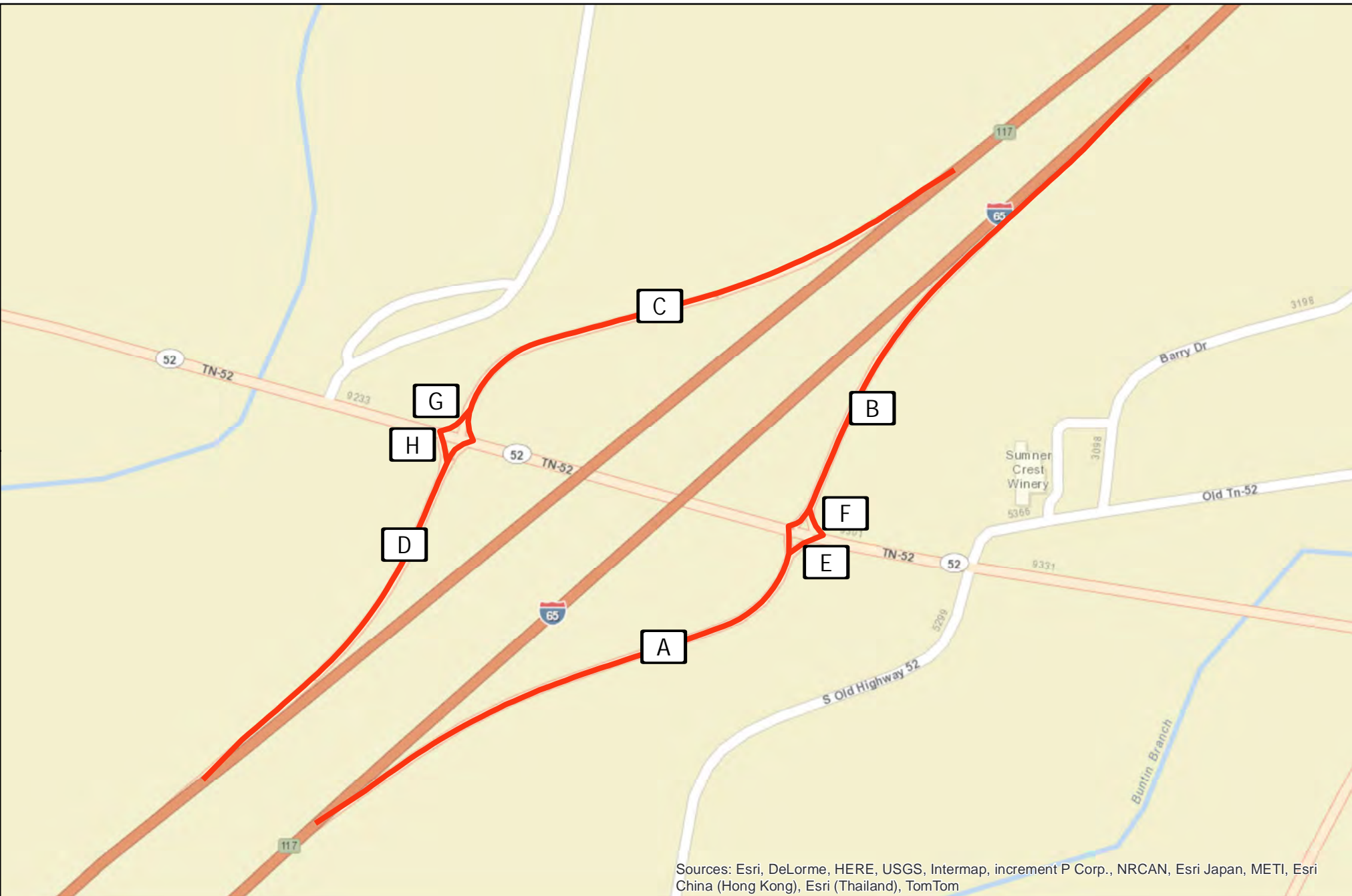
Exit No: 112



Ramp Interchange Diagram

74I00650010112





Sources: Esri, DeLorme, HERE, USGS, Intermap, increment P Corp., NRCAN, Esri Japan, METI, Esri China (Hong Kong), Esri (Thailand), TomTom



Prepared by
Tennessee Dept. of Transportation
Long Range Planning Division

Date: 5/20/2014

Robertson County

Interstate 65

Exit No: 117



Ramp Interchange Diagram

74I00650010117





Esri Community Maps Contributors, Esri, HERE, Garmin, SafeGraph, INCREMENT P, METI/NASA, USGS, EPA, NPS, US Census Bureau, USDA



Prepared by
Tennessee Dept. of Transportation
Long Range Planning Division
Date: 10/07/2021

Robertson County

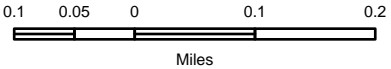
Interstate 65

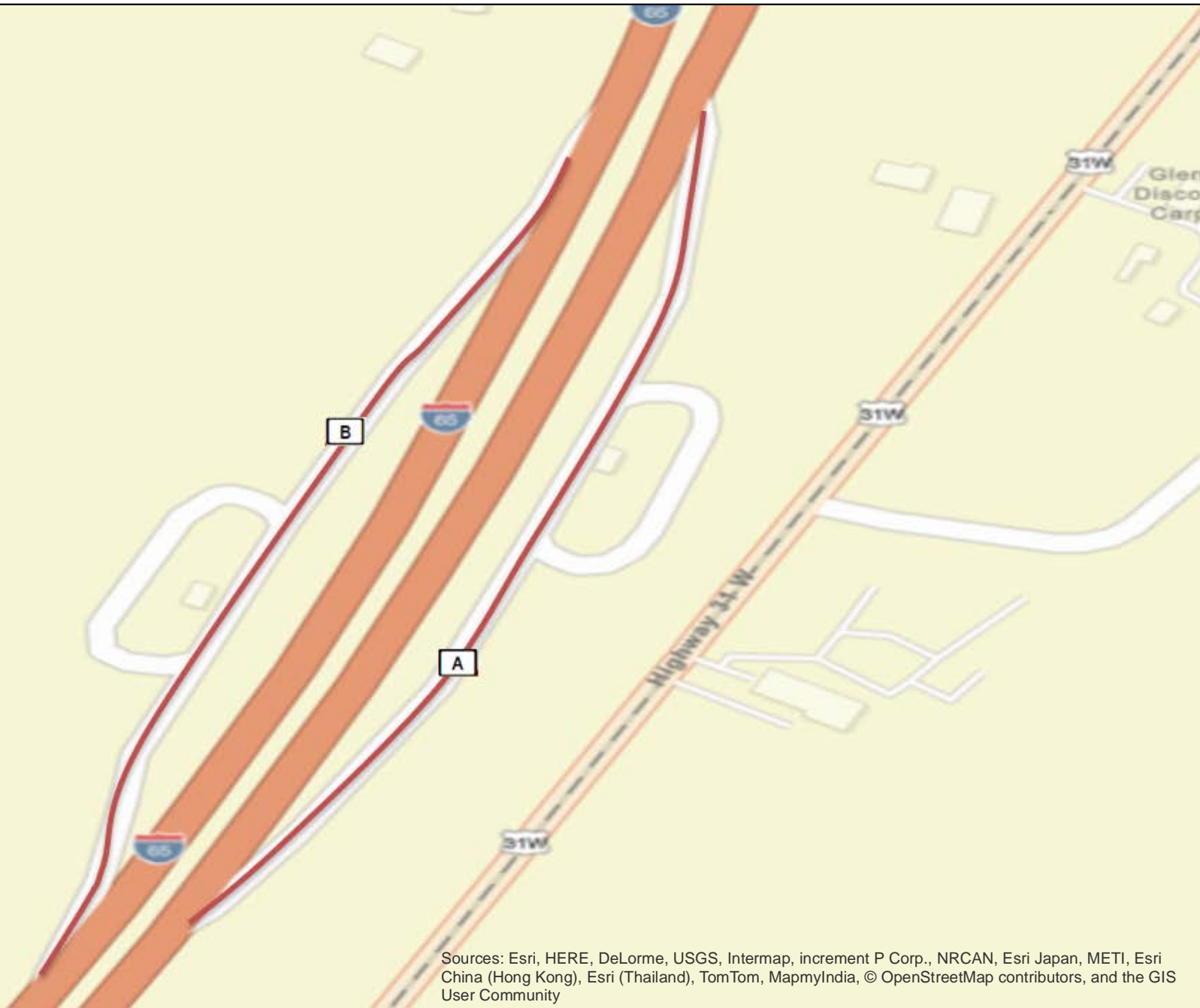
Exit No: 121



Ramp Interchange Diagram

74100650010121





Sources: Esri, HERE, DeLorme, USGS, Intermap, increment P Corp., NRCAN, Esri Japan, METI, Esri China (Hong Kong), Esri (Thailand), TomTom, MapmyIndia, © OpenStreetMap contributors, and the GIS User Community



Prepared by
Tennessee Dept. of Transportatio

Maintenance Division

Date: 9/6/2023

Robertson County

Interstate 65

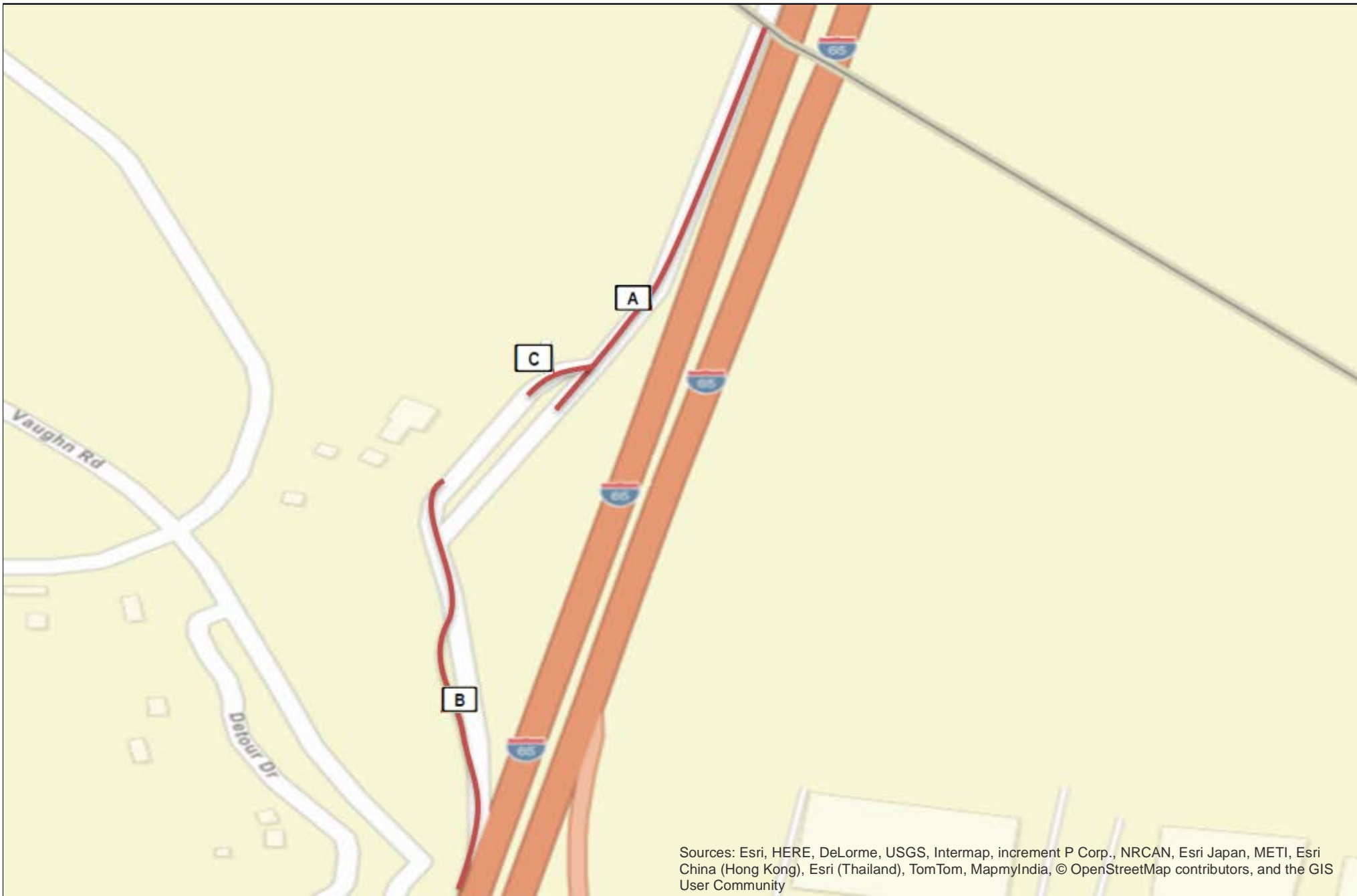
Weigh Station



Ramp Interchange Diagram

74I006500100WS





Sources: Esri, HERE, DeLorme, USGS, Intermap, increment P Corp., NRCAN, Esri Japan, METI, Esri China (Hong Kong), Esri (Thailand), TomTom, MapmyIndia, © OpenStreetMap contributors, and the GIS User Community



Prepared by
Tennessee Dept. of Transportatio

Maintenance Division

Date: 9/6/2023

Robertson County

Interstate 65

Welcome Center



Ramp Interchange Diagram

74I006500100WC



Davidson County





Sources: Esri, DeLorme, HERE, USGS, Intermap, increment P Corp., NRCAN, Esri Japan, METI, Esri China (Hong Kong), Esri (Thailand), TomTom



Prepared by
Tennessee Dept. of Transportation
Long Range Planning Division

Date: 5/20/2014

Davidson County Interstate 440 Exit No: 1



Ramp Interchange Diagram

19I04400010001





Sources: Esri, DeLorme, HERE, USGS, Intermap, increment P Corp., NRCAN, Esri Japan, METI, Esri China (Hong Kong), Esri (Thailand), TomTom



Prepared by
Tennessee Dept. of Transportation
Long Range Planning Division

Date: 5/20/2014

Davidson County Interstate 440 Exit No: 3



Ramp Interchange Diagram

19104400010003





Sources: Esri, DeLorme, HERE, USGS, Intermap, increment P Corp., NRCAN, Esri Japan, METI, Esri China (Hong Kong), Esri (Thailand), TomTom



Prepared by
Tennessee Dept. of Transportation
Long Range Planning Division

Date: 5/20/2014

Davidson County Interstate 440 Exit No: 6



Ramp Interchange Diagram

19104400010006

