

CC Traffic Stations

- 001 025 040 051
- 002 026 042 052
- 004 027 043 054
- 007 030 045 055
- 008 033 046
- 012 034 047
- 013 037 048
- 016 038 049
- 019 039 050

ATR Traffic Stations

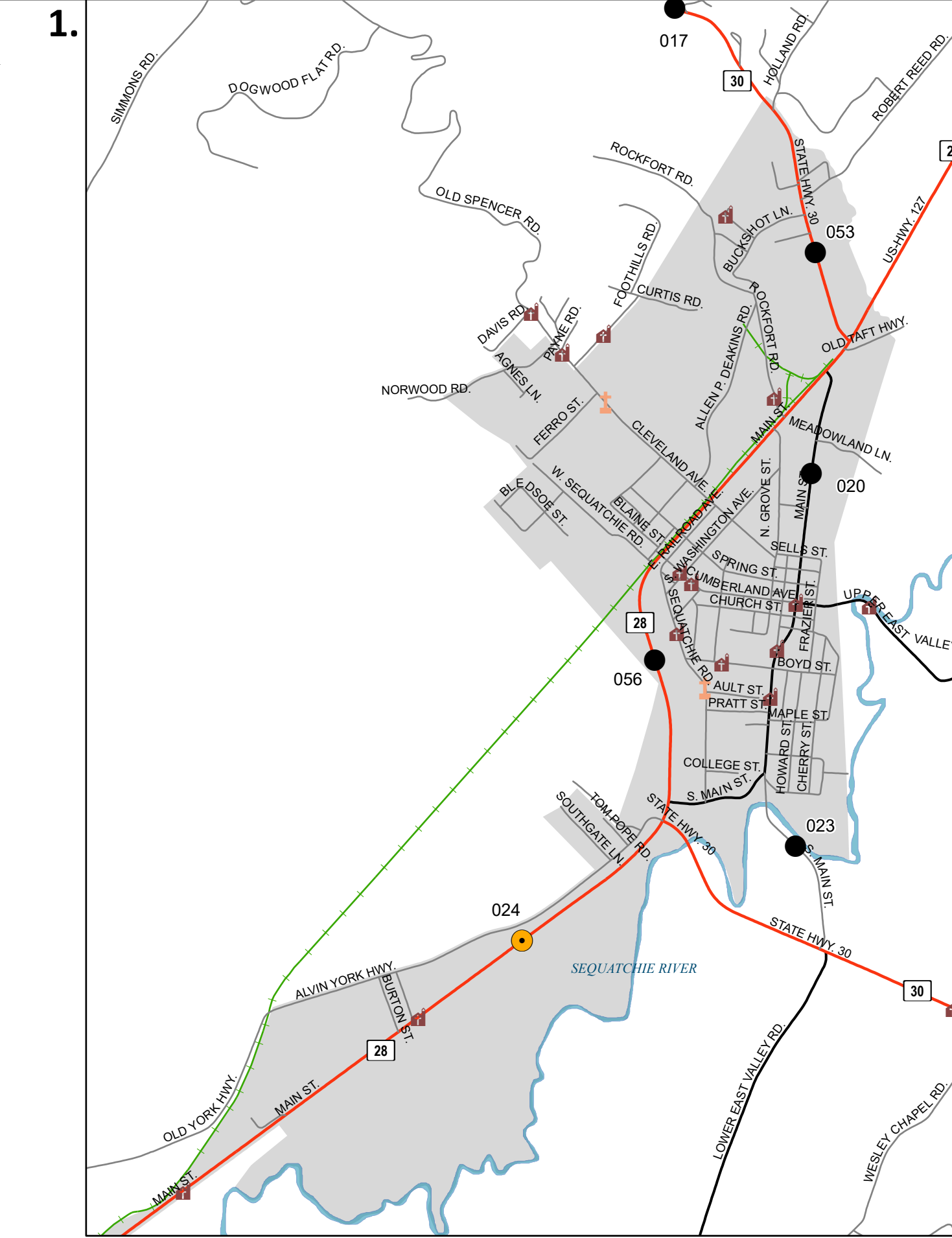
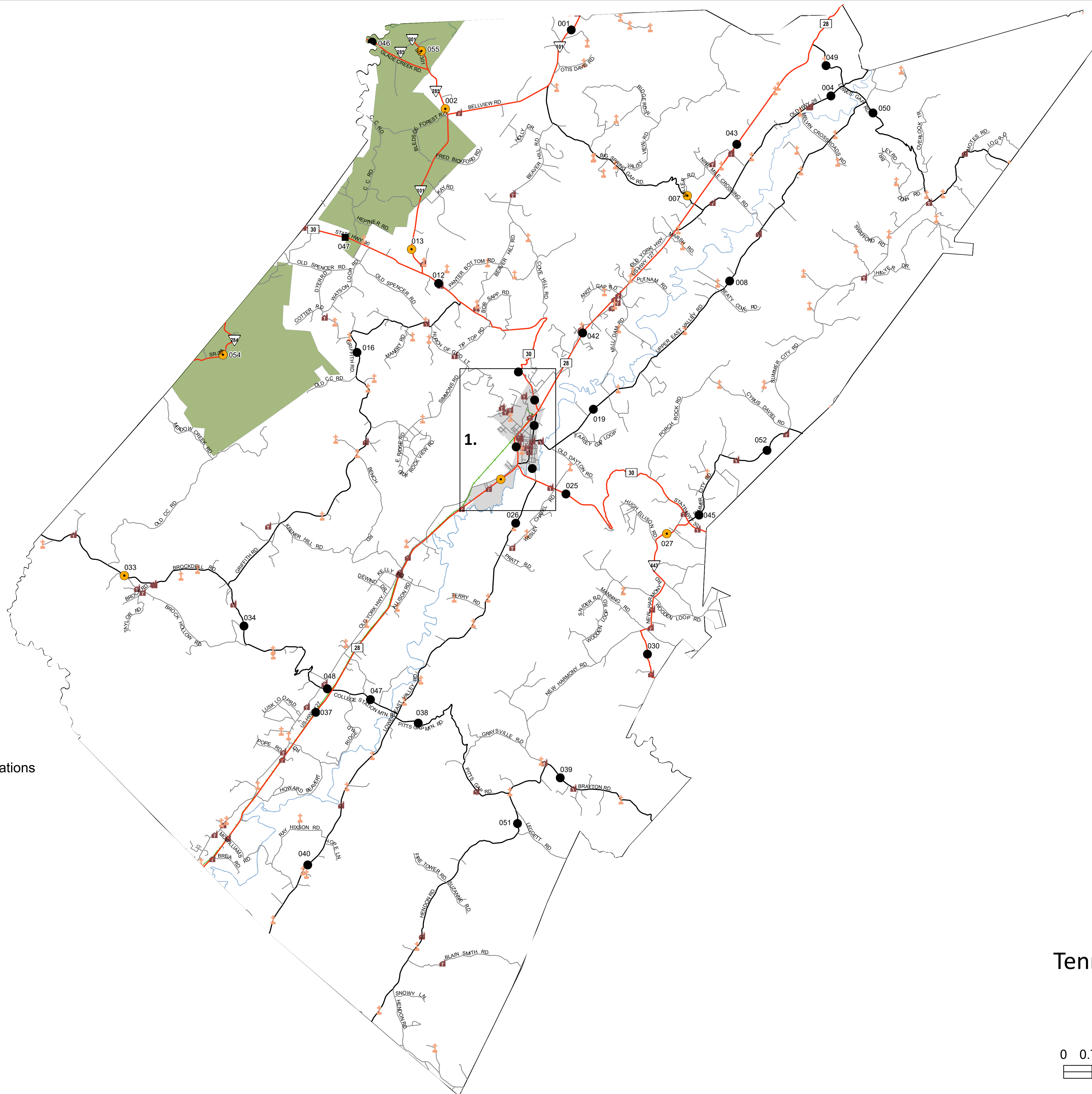
- 047

Insets

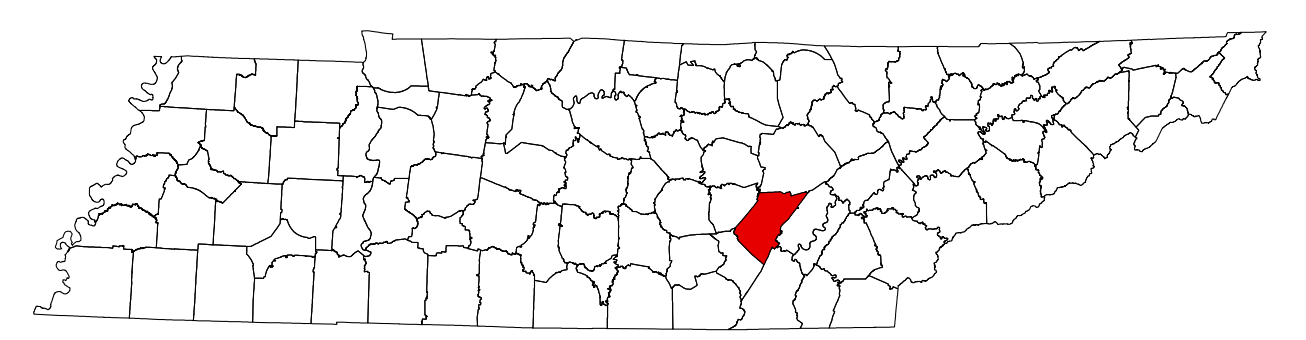
- 1. Pikeville

Legend

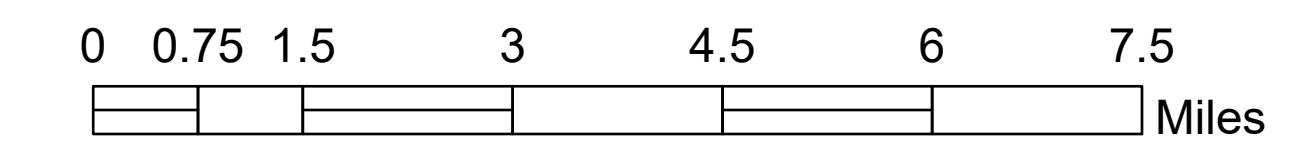
- Class Count Traffic Stations
- CC Traffic Stations
- ATR Traffic Stations
- EDL Traffic Stations
- Churches
- Cemeteries
- Interstate
- State Route
- Functional Route
- Local Route
- Railroads
- Major Waterways
- Parks
- Municipal Boundary



- 1. PIKEVILLE**
CC Traffic Stations
 017 024
 020 053
 023 056



2023 Traffic Map
Bledsoe County
 Tennessee
 Prepared by the
 Tennessee Department of Transportation
 Long Range Planning Division
 Office of Data Visualization



Bledsoe County

1

Station #	AADT
001	1682
002	1781
004	122
007	376
008	263
012	2066
013	1482
016	315
017	2119
019	693
020	3457
023	1071
024	5238
025	2637
026	484
027	1338
030	274
033	469
034	817
037	4141
038	302
039	528
040	371
042	4319
043	2435
045	1609
046	388
047	494
047	1467
048	912
049	289
050	110
051	260
052	961
053	3053
054	170
055	145
056	5654