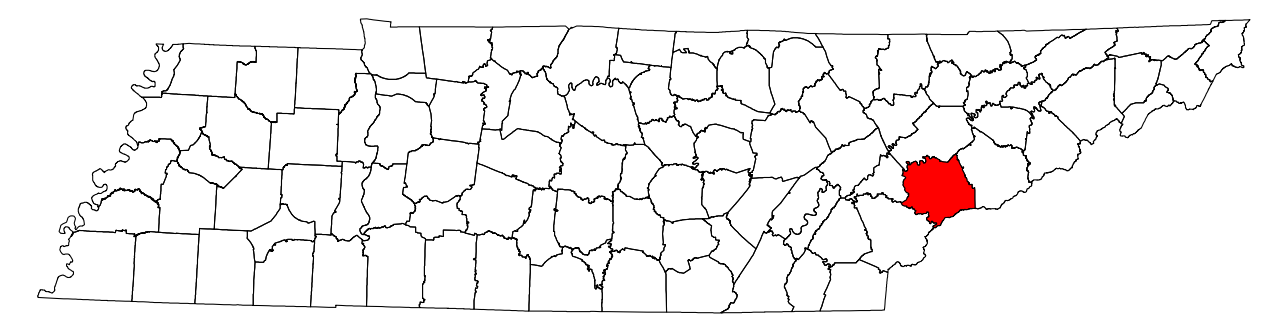


Insets
 1. Maryville and Alcoa
 2. Alcoa and Rockford
 3. Maryville



2023 Traffic Map Blount County Tennessee


Prepared by the
 Tennessee Department of Transportation
 Long Range Planning Division
 Office of Data Visualization

Legend

- HPMS Traffic Stations
- Class Count Traffic Stations
- CC Traffic Stations
- ATR Traffic Stations
- EDL Traffic Stations
- Churches
- Cemeteries
- HPMS Route
- Interstate
- State Route
- Functional Route
- Local Route
- Railroads
- Major Waterways
- Parks
- Municipal Boundary

CC Traffic Stations

067	079	088	145	188	211	242						
055	068	080	110	146	189	212						
046	060	070	081	117	150	202	227					
010	022	033	047	061	071	082	125	155	203	231		
011	023	035	048	062	072	083	126	159	206	232		
002	017	024	036	049	063	074	084	127	182	207	234	
003	018	030	037	050	064	075	085	128	184	208	236	
005	019	031	044	051	065	077	086	136	186	209	237	
001	009	020	032	045	054	066	078	087	137	187	210	238





2. Alcoa

CC Traffic Stations

013	138	172	192	220
119	169	173	193	239
120	170	183	194	240
121	171	191	216	248

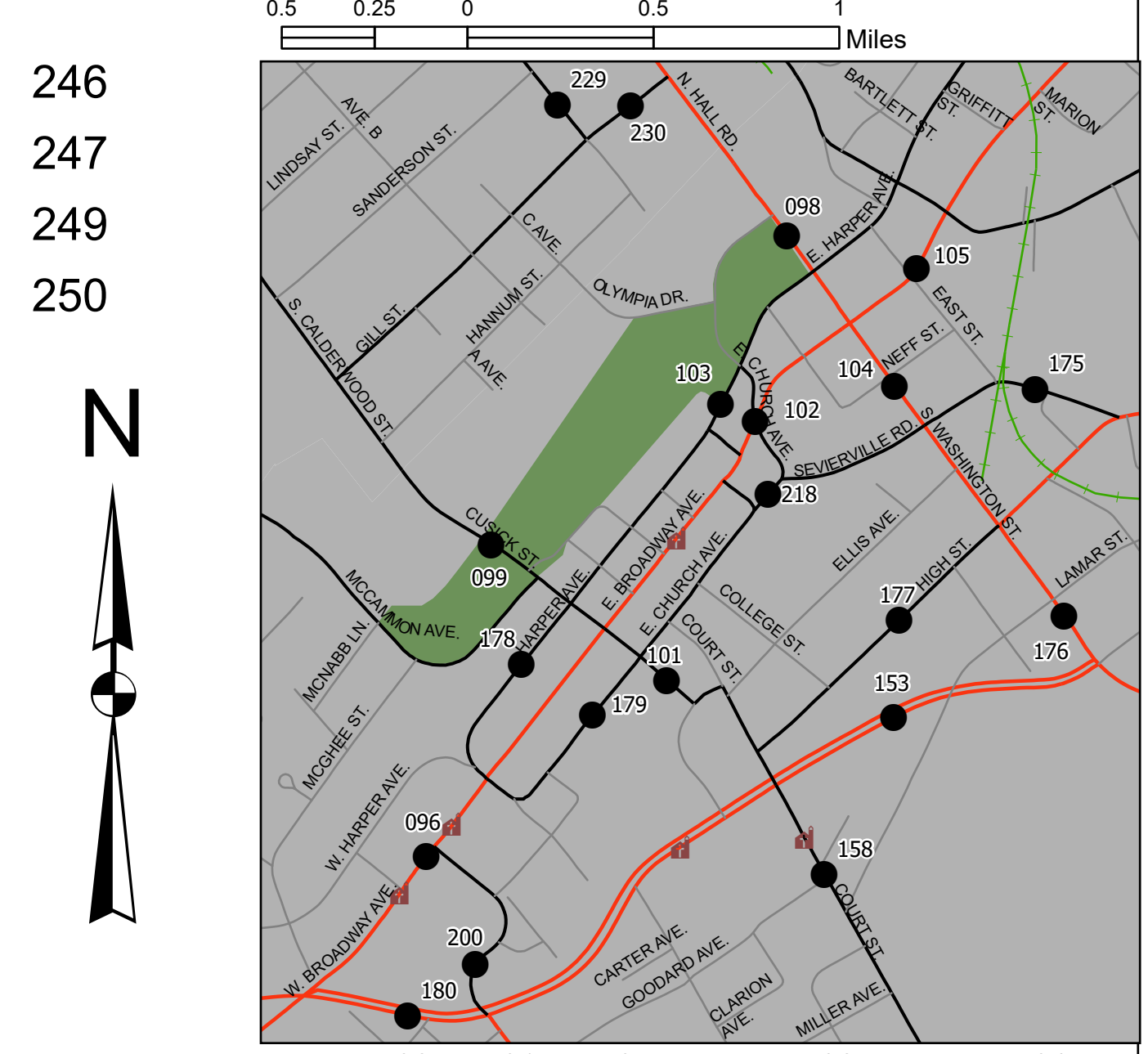
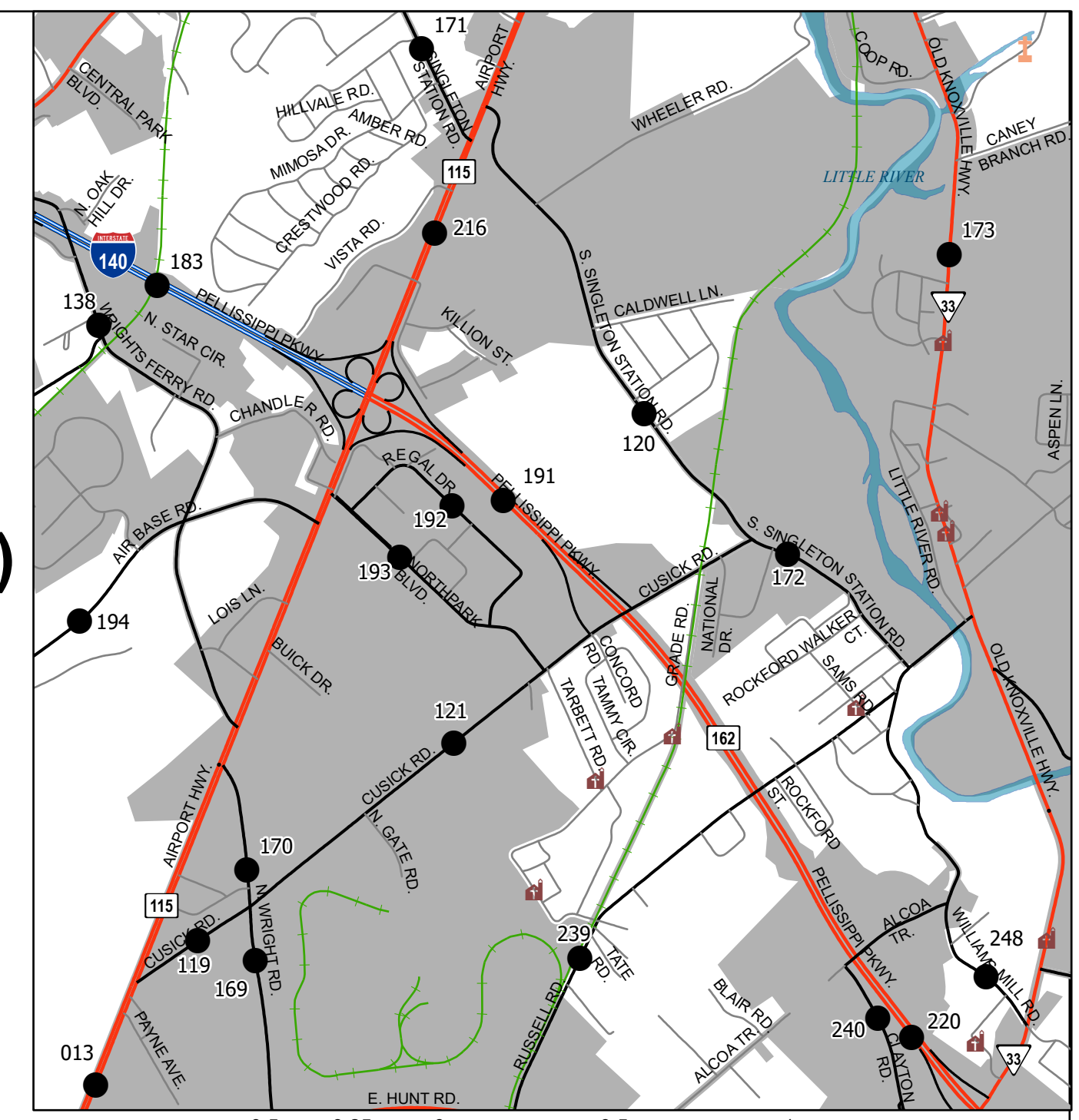
1. Alcoa (North) & Maryville (South)

CC Traffic Stations

012	058	114	147	199
014	059	115	151	201
016	089	122	152	204
025	090	123	160	213
026	091	124	161	214
027	092	129	162	221
028	093	130	164	222
038	094	131	165	223
039	095	132	166	224
040	097	133	167	225
041	106	134	168	226
042	107	135	181	228
043	108	139	185	235
052	109	141	195	241
053	111	142	196	243
056	112	143	197	244
057	113	144	198	245

Legend

- HPMS Traffic Stations
- Class Count Traffic Stations
- CC Traffic Stations
- ATR Traffic Stations
- EDL Traffic Stations
- Churches
- Cemeteries
- HPMS Route
- Interstate
- State Route
- Functional Route
- Local Route
- Railroads
- Major Waterways
- Parks
- Municipal Boundary



3. Maryville

CC Traffic Stations

175	178	200	230
096	099	102	104
153	176	179	218
098	101	103	105
158	177	180	229

2023 Traffic Map
Blount County
 Tennessee

Prepared by the
 Tennessee Department of Transportation
 Long Range Planning Division
 Office of Data Visualization

Blount County

1

Station #	AADT
001	3,538
002	5,379
003	1,233
005	8,159
009	6,958
010	2,561
011	2,148
012	6,568
013	60,455
014	8,919
016	17,917
017	1,073
018	6,077
019	1,354
020	3,169
022	4,983
023	2,222
024	5,704
025	3,992
026	14,303
027	15,955
028	4,579
030	455
031	2,101
032	701
033	1,824
035	1,214
036	1,332
037	843
038	2,768
039	2,041
040	10,498
041	1,643
042	11,231
043	23,670
044	2,012
045	11,983
046	1,941
047	738
048	828
049	1,986
051	816
052	6,568
053	3,434
054	4,841
055	946
056	4,730
057	42,375
058	1,384
059	8,909
060	4,603
061	1,294
062	18,165
063	2,028

Station #	AADT
064	23,966
065	7,182
066	2,915
067	2,228
068	1,962
070	715
071	1,320
072	862
074	489
075	1,179
077	550
078	1,349
079	704
080	540
081	10,062
082	433
083	1,667
084	7,307
085	3,172
086	5,849
087	153
088	1,428
089	29,357
090	33,805
091	17,776
092	21,257
093	47,901
094	4,265
095	43,489
096	11,376
097	9,831
098	24,060
099	10,415
101	2,730
102	8,747
103	3,959
104	21,353
105	9,240
106	3,843
107	7,931
108	1,983
109	2,774
110	1,504
111	33,857
112	64,176
113	11,345
114	6,314
115	5,412
117	726
119	2,106
120	1,809
121	4,322
122	24,642
123	7,656

Station #	AADT
124	7,772
125	7,914
126	12,681
127	2,309
128	137
129	4,676
130	6,080
131	1,482
132	4,470
133	3,896
134	6,933
135	2,712
136	11,168
137	733
138	2,454
139	22,136
141	605
142	1,416
143	362
144	14,584
145	10,274
146	2,609
147	4,787
150	11,276
151	2,291
152	522
153	21,447
155	188
158	9,096
159	20,238
160	2,108
161	1,589
162	927
164	15,181
165	15,778
166	13,468
167	20,046
168	1,733
169	6,716
170	3,667
171	2,246
172	4,855
173	6,242
175	2,984
176	20,333
177	2,236
178	5,433
179	1,940
180	24,405
181	9,305
182	10,116
183	37,064
184	43,920
185	16,394

