

















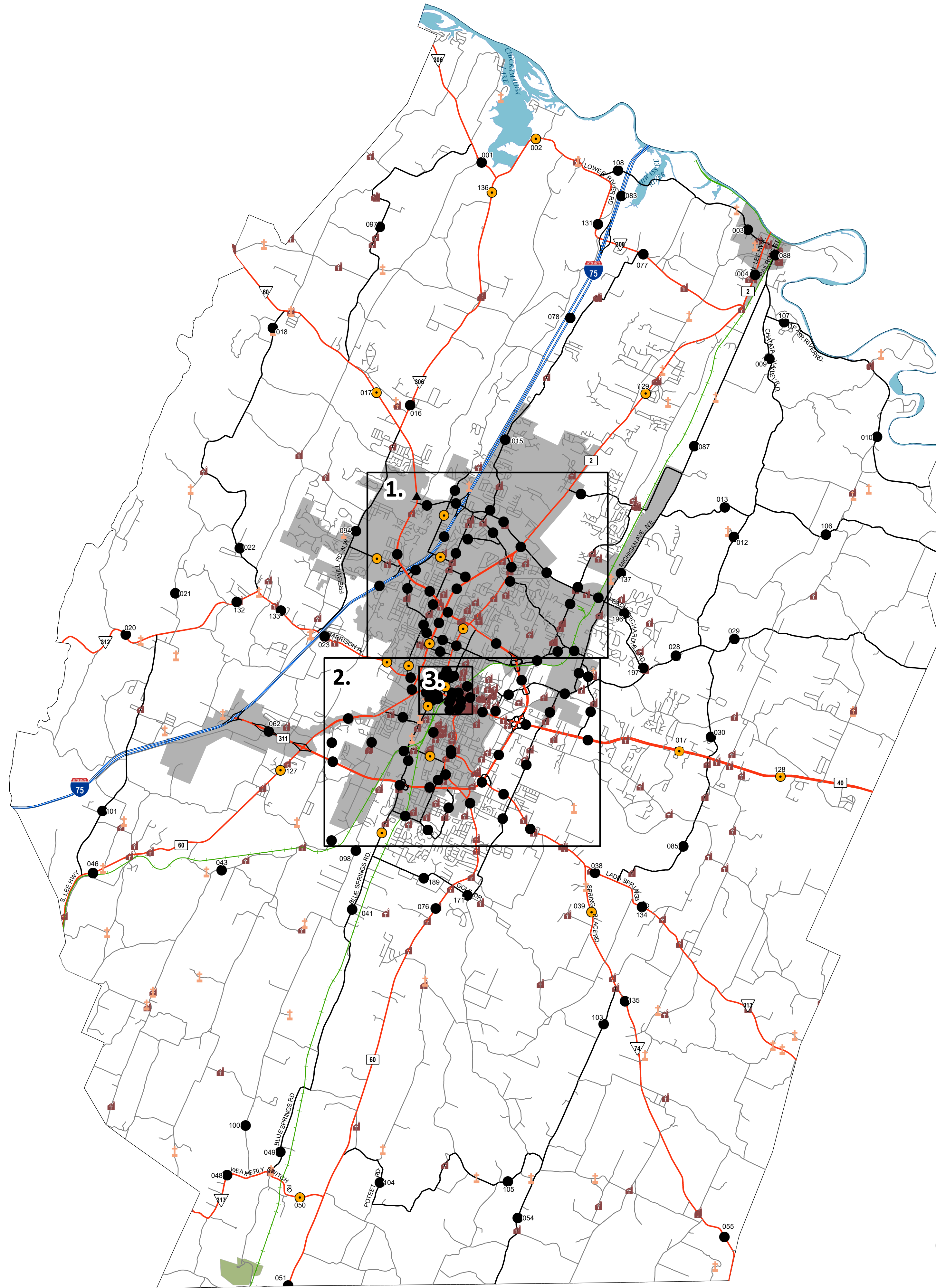
N



- Insets
1. North Cleveland
  2. Cleveland
  3. Downtown Cleveland

**Legend**

-  HPMS Traffic Stations
-  Class Count Traffic Stations
-  CC Traffic Stations
-  ATR Traffic Stations
-  EDL Traffic Stations
-  Churches
-  Cemeteries
-  HPMS Route
-  Interstate
-  State Route
-  Functional Route
-  Local Route
-  Railroads
-  Major Waterways
-  Parks
-  Municipal Boundary

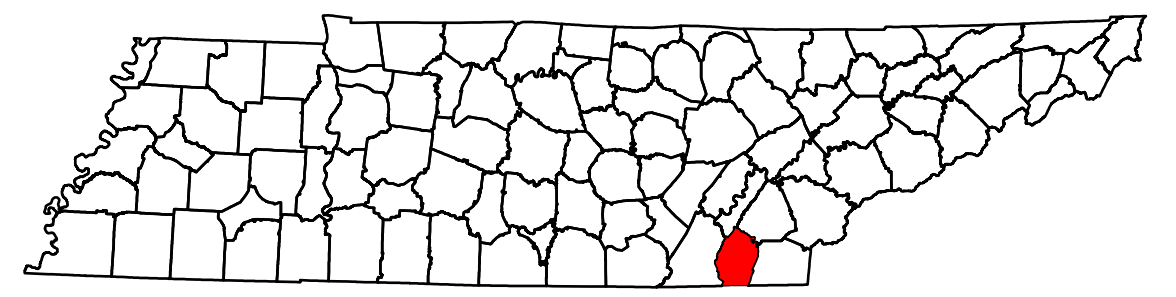


**CC Traffic Stations**

001	028	077	108
002	029	078	127
003	030	083	128
004	038	085	129
009	039	087	131
010	041	088	132
012	043	094	133
013	046	097	134
015	048	098	135
016	049	100	136
017	050	101	137
018	051	103	171
020	054	104	189
021	055	105	196
022	062	106	197
023	076	107	


**ATR Traffic Stations**

017

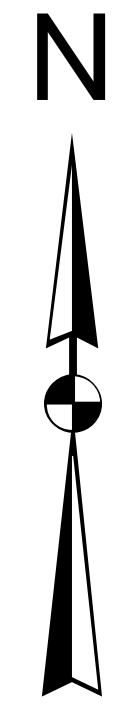
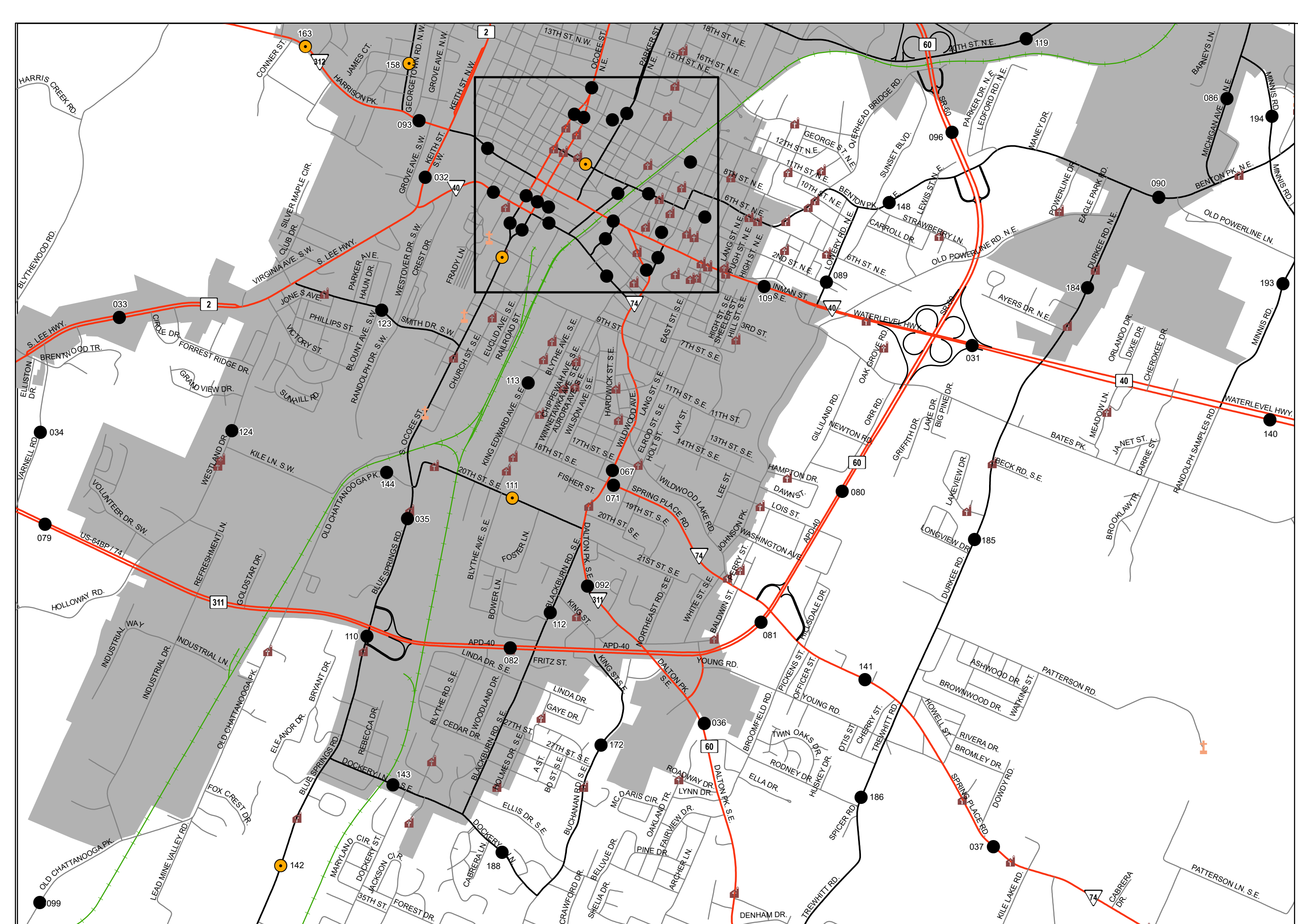


2023 Traffic Map  
**Bradley County**  
 Tennessee

Prepared by the  
 Tennessee Department of Transportation  
 Long Range Planning Division  
 Office of Data Visualization







### 2. Cleveland

**CC Traffic Stations**

031	071	092	113	144	188
032	079	093	119	148	193
033	080	096	123	158	194
034	081	099	124	163	
035	082	109	140	172	
036	086	110	141	184	
037	089	111	142	185	
067	090	112	143	186	

### 3. Downtown Cleveland

**CC Traffic Stations**

057	114	146	153	180
066	118	149	154	190
068	120	150	155	192
069	121	151	156	195
073	145	152	157	198

### Legend

- HPMS Traffic Stations
- Class Count Traffic Stations
- CC Traffic Stations
- ATR Traffic Stations
- EDL Traffic Stations
- Churches
- Cemeteries
- HPMS Route
- Interstate
- State Route
- Functional Route
- Local Route
- Railroads
- Major Waterways
- Parks
- Municipal Boundary

### 1. North Cleveland

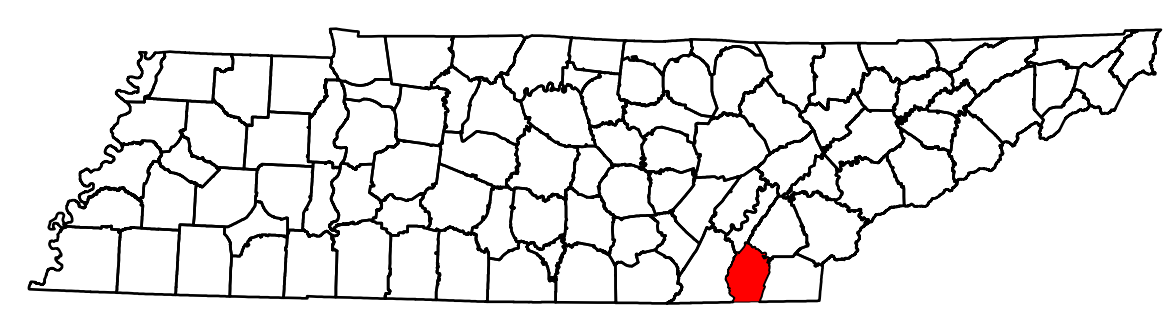
**CC Traffic Stations**

014	065	130	170
024	070	138	173
025	075	159	174
026	091	160	175
027	095	161	176
058	115	164	177
059	116	165	178
060	117	167	179
063	125	168	182
064	126	169	191

**EDL Traffic Stations**

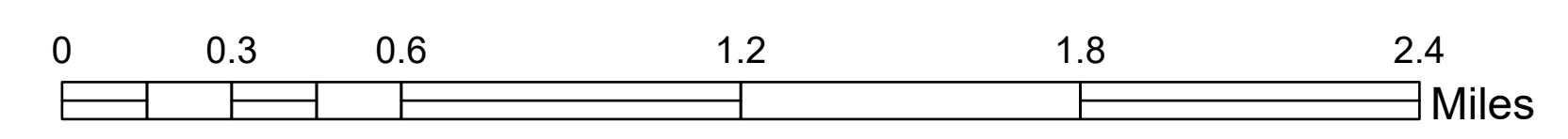
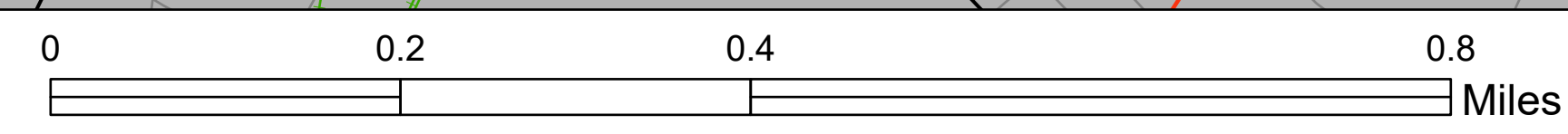
166
-----

Insets  
 1. North Cleveland  
 2. Cleveland  
 3. Downtown Cleveland



# 2023 Traffic Map Bradley County Tennessee

Prepared by the  
 Tennessee Department of Transportation  
 Long Range Planning Division  
 Office of Data Visualization





## Bradley County

1

Station #	AADT
001	2,705
002	1,786
003	1,251
004	7,653
009	268
010	648
012	329
013	485
014	3,518
015	2,286
016	3,468
017	8,549
017	20,661
018	472
020	2,831
021	195
022	1,210
023	7,322
024	12,737
025	10,624
026	19,155
027	29,416
028	2,851
029	2,128
030	660
031	20,487
032	12,368
033	10,009
034	869
035	6,242
036	15,123
037	11,789
038	3,450
039	8,202
041	2,389
043	541
046	6,620
048	1,053
049	446
050	839
051	5,743
054	328
055	1,896
057	5,900
058	9,906
059	25,533
060	52,149
062	21,412
063	34,104
064	18,506
065	10,050
066	12,637
067	9,931
068	10,812

Station #	AADT
069	5,623
070	8,725
071	4,919
073	15,763
075	4,484
076	9,407
077	6,413
078	49,566
079	21,957
080	32,246
081	29,476
082	27,589
083	48,545
085	667
086	4,788
087	2,007
088	1,164
089	1,568
090	3,568
091	4,755
092	6,374
093	14,124
094	3,988
095	23,614
096	29,381
097	645
098	297
099	1,098
100	358
101	1,070
103	1,461
104	106
105	456
106	312
107	1,082
108	694
109	8,293
110	6,323
111	2,716
112	5,564
113	1,555
114	1,084
115	10,700
116	2,712
117	5,774
118	605
119	10,343
120	86
121	1,119
123	2,927
124	4,181
125	8,170
126	2,252
127	7,128

Station #	AADT
128	13,704
129	8,082
130	19,882
131	2,309
132	3,462
133	4,933
134	2,874
135	6,449
136	2,007
137	3,185
138	13,257
140	19,513
141	11,508
142	3,842
143	1,891
144	1,338
145	1,478
146	6,240
148	1,469
149	1,268
150	2,946
151	2,434
152	2,273
153	4,734
154	5,037
155	3,251
156	3,764
157	3,480
158	7,085
159	18,314
160	3,691
161	6,682
163	7,985
164	4,439
165	9,280
166	14,974
167	52,196
168	18,343
169	25,070
170	12,911
171	483
172	2,460
173	2,844
174	7,612
175	4,360
176	6,306
177	2,129
178	7,855
179	5,445
180	130
182	12,355
184	4,534
185	4,536
186	2,404

