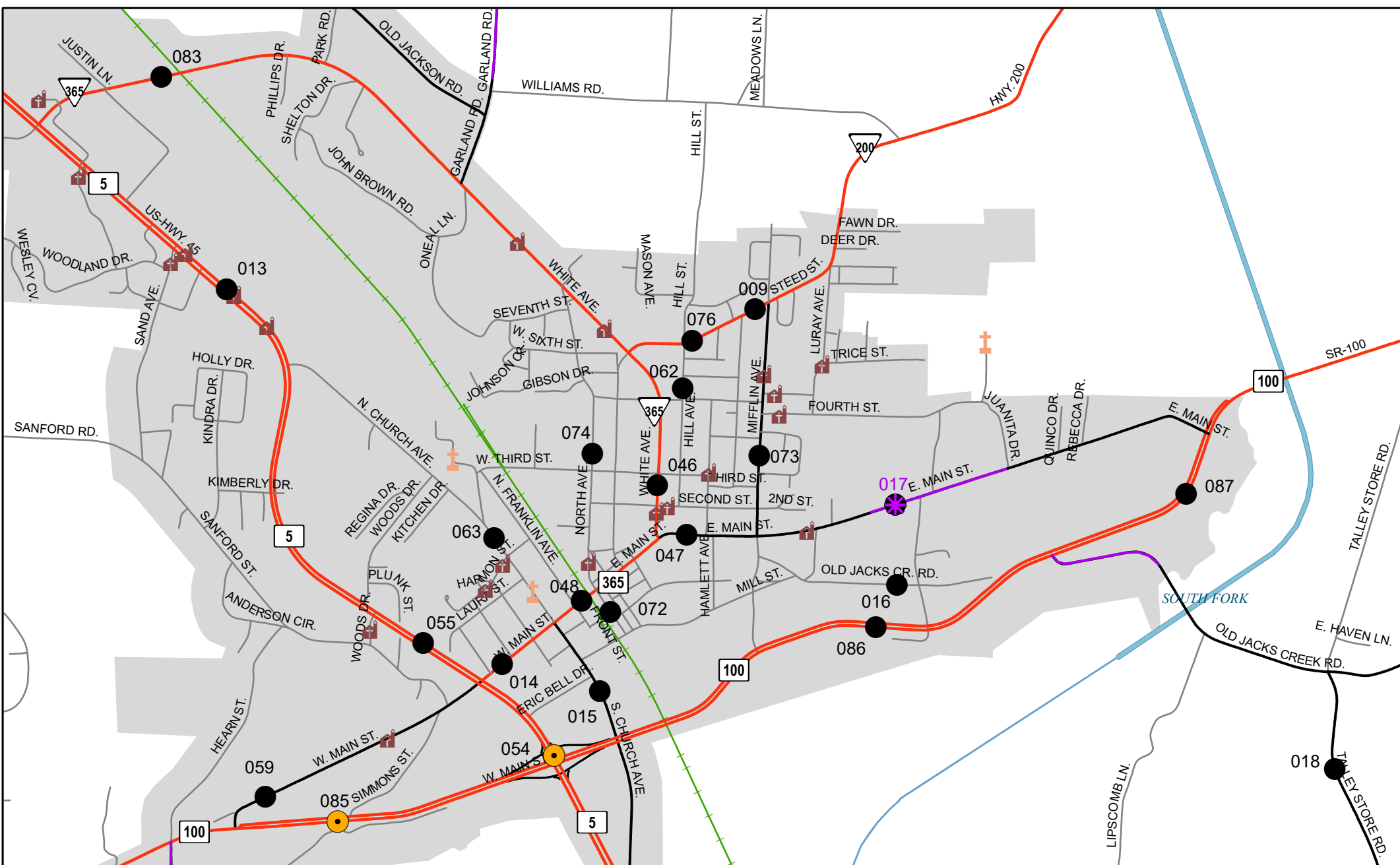


- CC Traffic Stations**
- 001 008 021 028 034 040 049 057 066 077 084
 - 003 011 023 030 035 041 050 058 068 078
 - 004 012 024 031 037 043 051 060 069 079
 - 005 019 025 032 038 044 052 061 070 081
 - 007 020 027 033 039 045 056 064 075 082



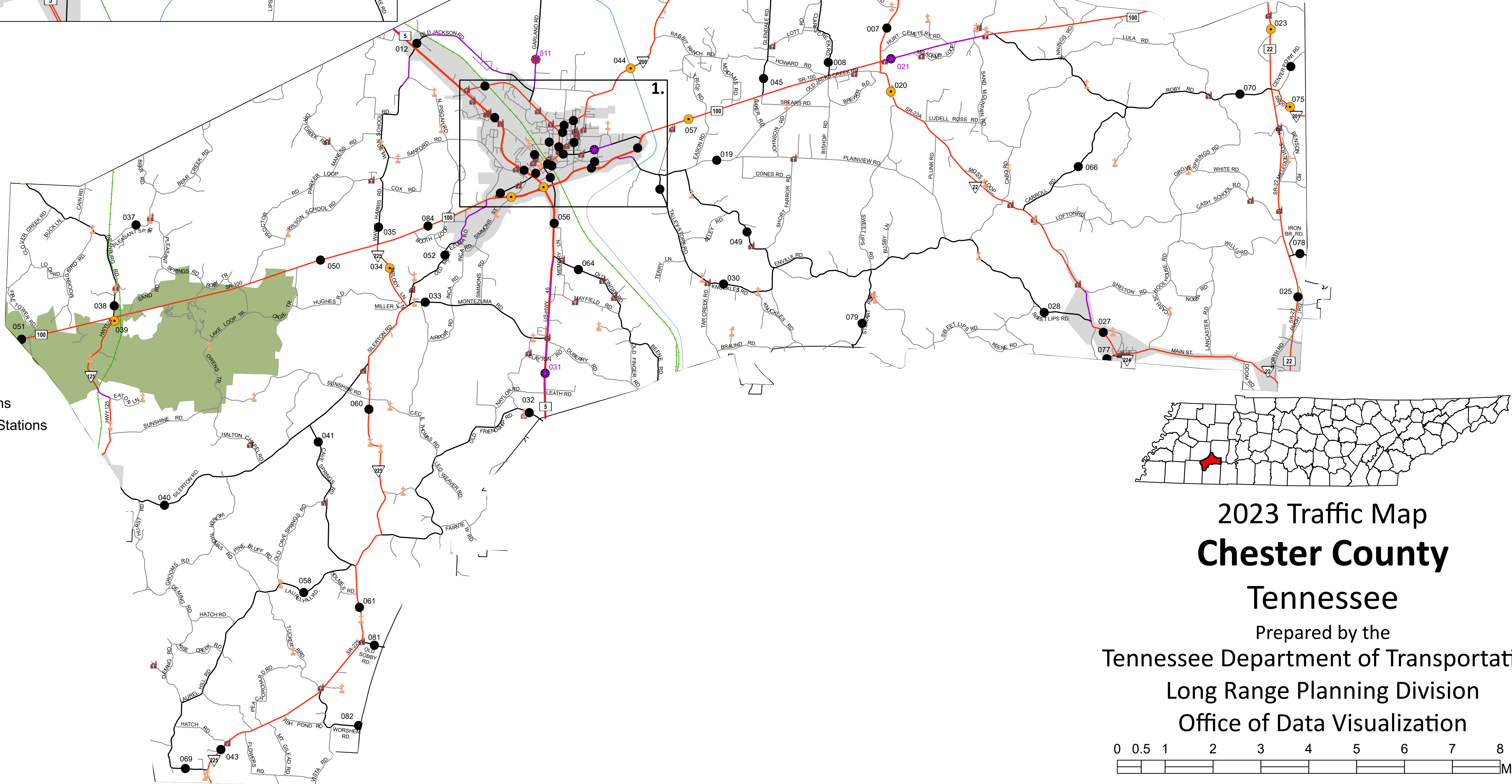
1. Henderson

CC Traffic Stations

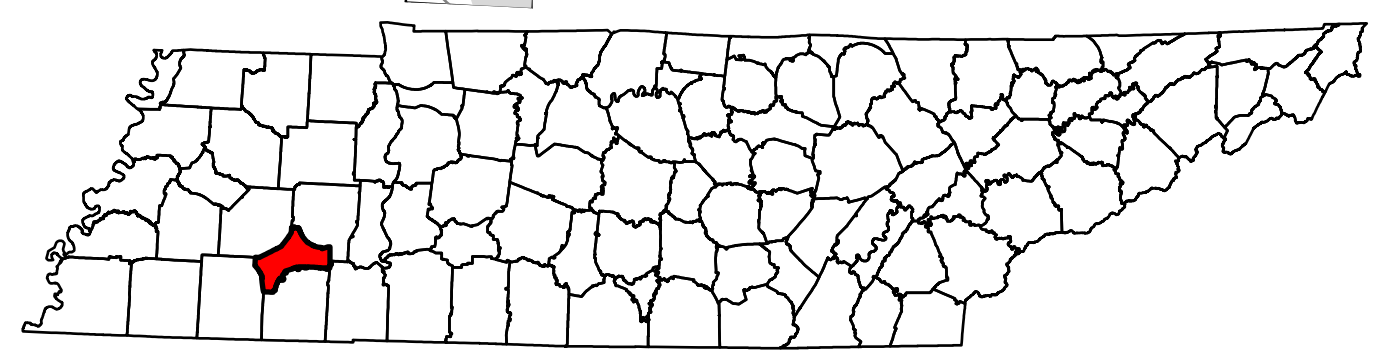
- 009 017 054 072 085
- 013 018 055 073 086
- 014 046 059 074 087
- 015 047 062 076
- 016 048 063 083

Insets

1. Henderson



- Legend**
- HPMS Traffic Stations
 - Class Count Traffic Stations
 - CC Traffic Stations
 - ATR Traffic Stations
 - EDL Traffic Stations
 - Churches
 - Cemeteries
 - HPMS Route
 - Interstate
 - State Route
 - Functional Route
 - Local Route
 - Railroads
 - Major Waterways
 - Parks
 - Municipal Boundary



2023 Traffic Map Chester County Tennessee

Prepared by the
Tennessee Department of Transportation
Long Range Planning Division
Office of Data Visualization

