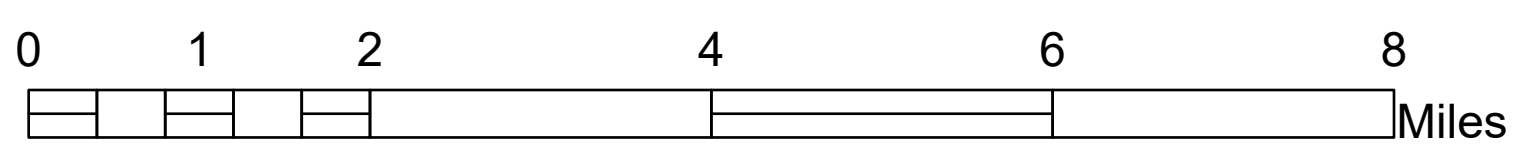


2023 Traffic Map Claiborne County Tennessee

Prepared by the
Tennessee Department of Transportation
Long Range Planning Division
Office of Data Visualization



Legend

- HPMS Traffic Stations
- Class Count Traffic Stations
- CC Traffic Stations
- ATR Traffic Stations
- EDL Traffic Stations
- Churches
- Cemeteries
- HPMS Route
- Interstate
- State Route
- Functional Route
- Local Route
- Railroads
- Major Waterways
- Parks
- Municipal Boundary

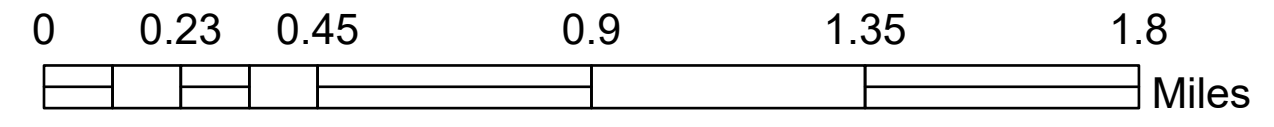
CC Traffic Stations

001	021	043	064	080	095
002	022	044	067	081	096
003	024	048	071	083	097
010	025	049	073	085	098
013	029	053	074	087	
016	033	055	075	088	
017	036	057	076	089	
018	040	058	077	091	
019	041	059	078	092	
020	042	060	079	093	

1. New Tazewell & Tazewell

CC Traffic Stations

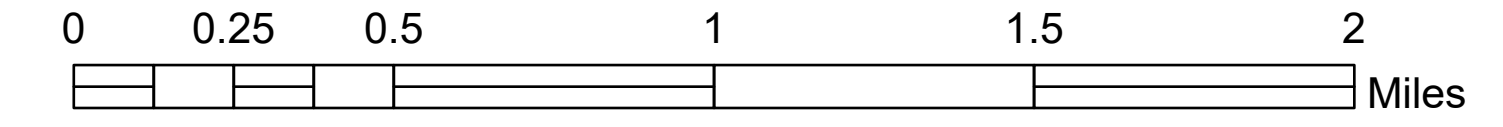
- 030 047 090
- 031 052 099
- 032 054 100
- 037 056 101
- 038 070 102
- 039 072



2. Harrogate

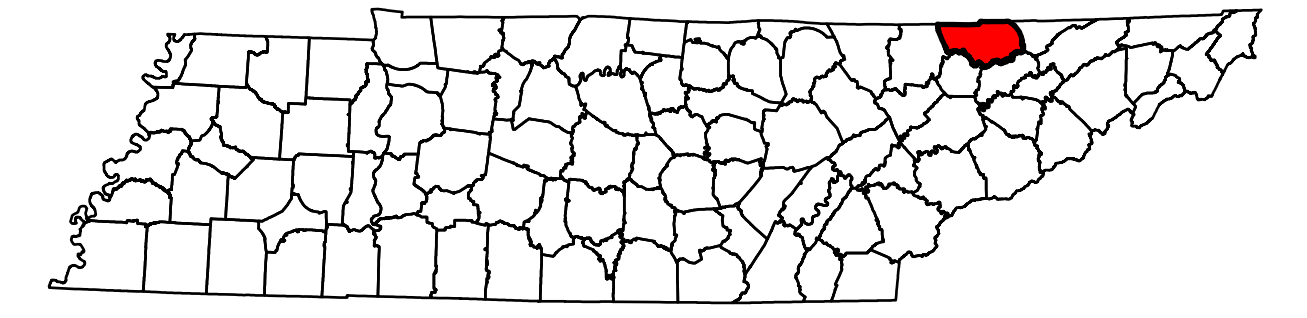
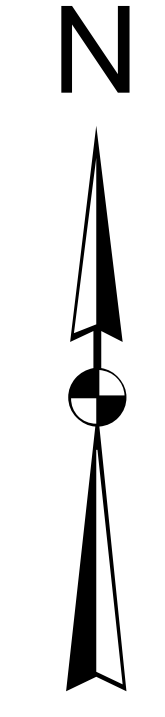
CC Traffic Stations

- 007 061 086
- 008 062 094
- 014 065
- 015 084



Legend

- HPMS Traffic Stations
- Class Count Traffic Stations
- CC Traffic Stations
- ATR Traffic Stations
- EDL Traffic Stations
- Churches
- Cemeteries
- HPMS Route
- Interstate
- State Route
- Functional Route
- Local Route
- Railroads
- Major Waterways
- Parks
- Municipal Boundary



2023 Traffic Map Claiborne County Tennessee

Prepared by the
Tennessee Department of Transportation
Long Range Planning Division
Office of Data Visualization

