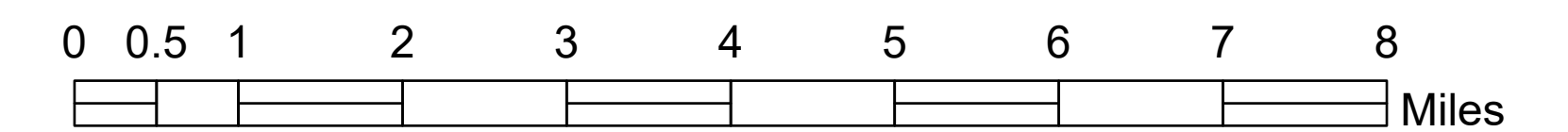


2023 Traffic Map Crockett County Tennessee

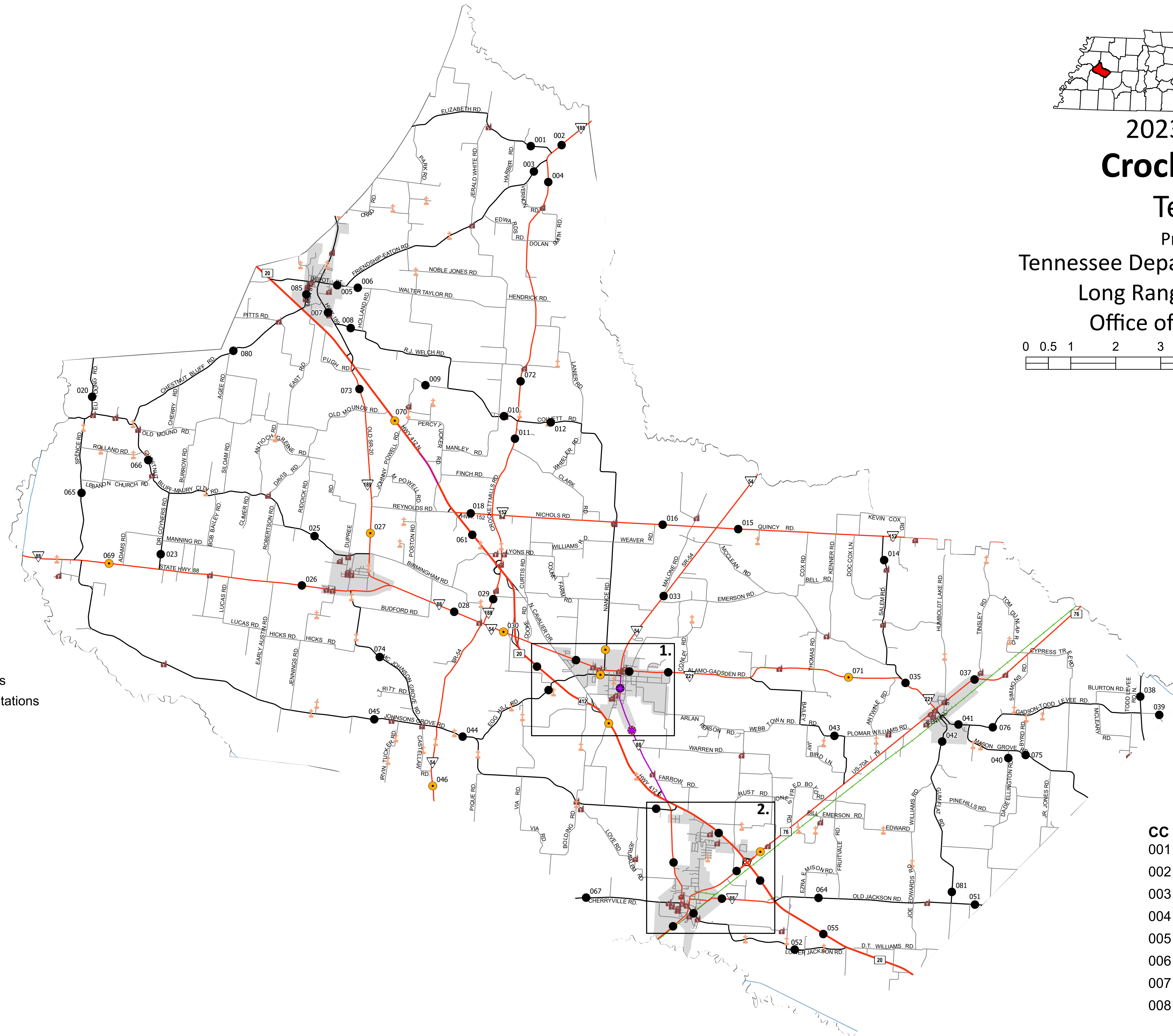
Prepared by the
Tennessee Department of Transportation
Long Range Planning Division
Office of Data Visualization



Insets
1. Alamo
2. Bells

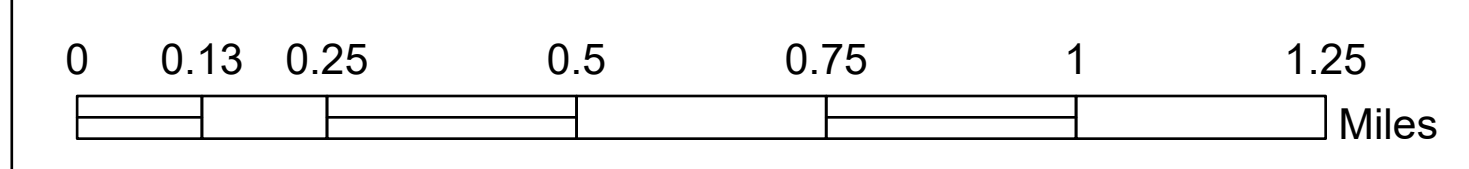
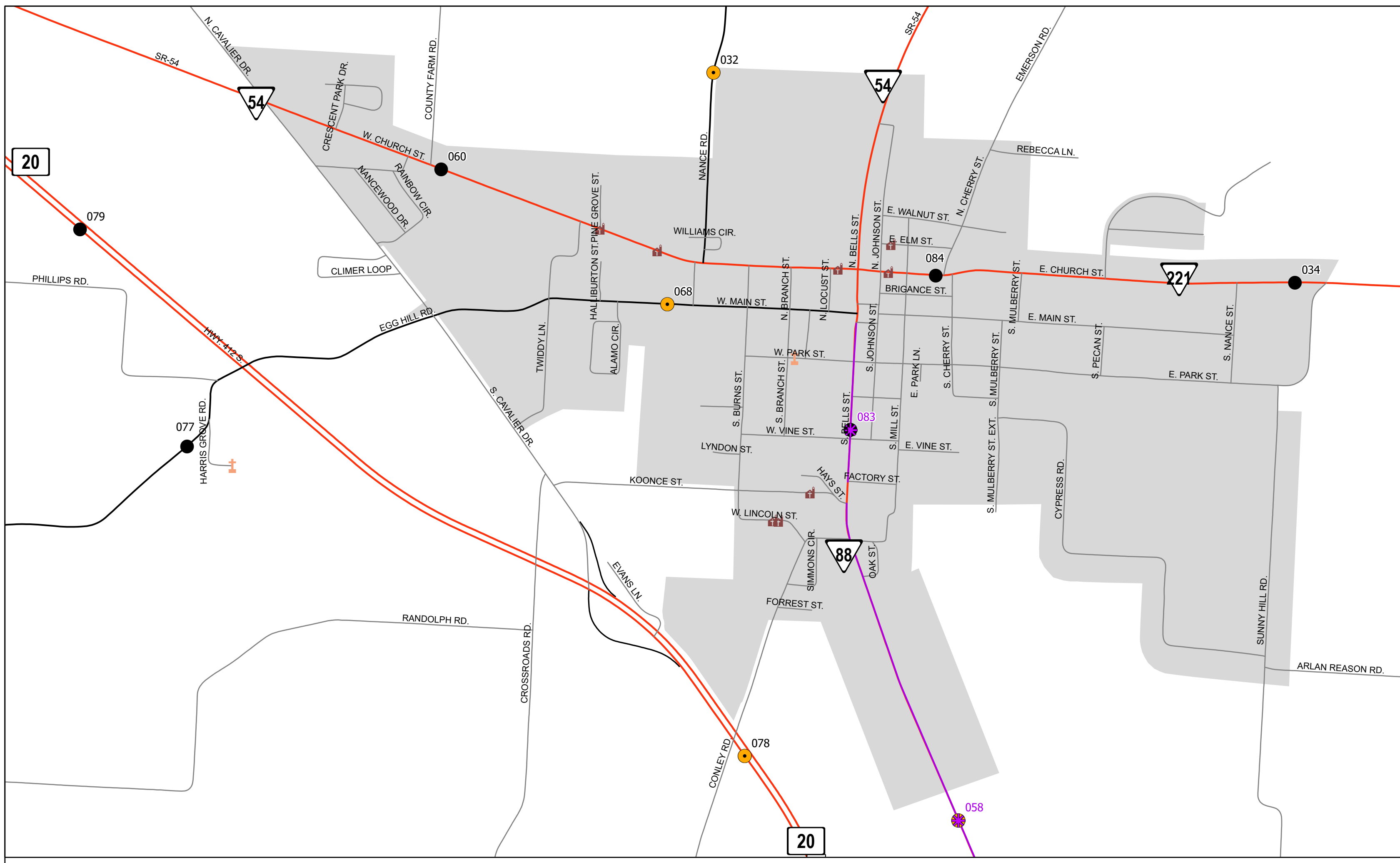
Legend

- HPMS Traffic Stations
- Class Count Traffic Stations
- CC Traffic Stations
- ATR Traffic Stations
- EDL Traffic Stations
- Churches
- Cemeteries
- HPMS Route
- Interstate
- State Route
- Functional Route
- Local Route
- Railroads
- Major Waterways
- Parks
- Municipal Boundary



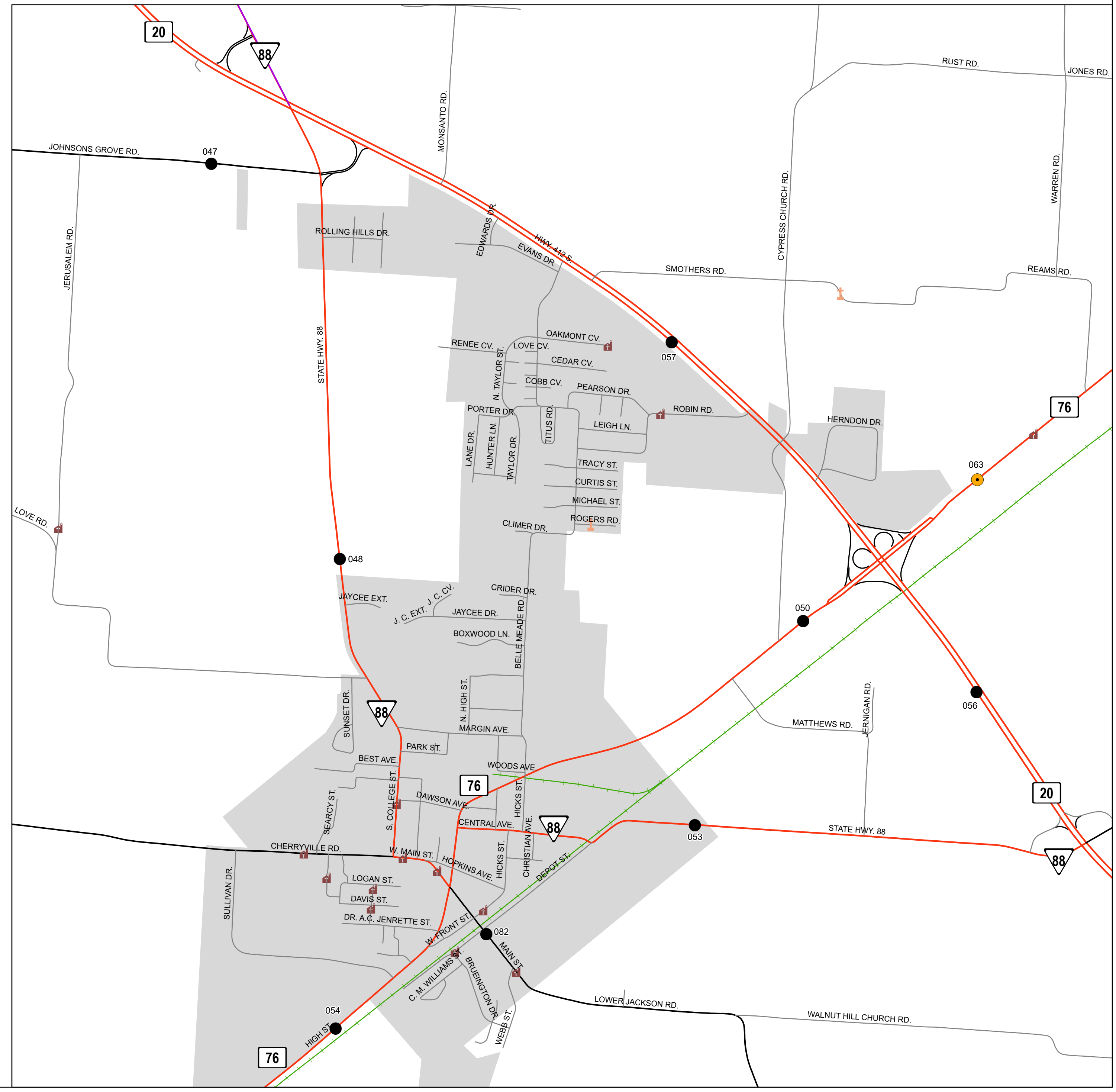
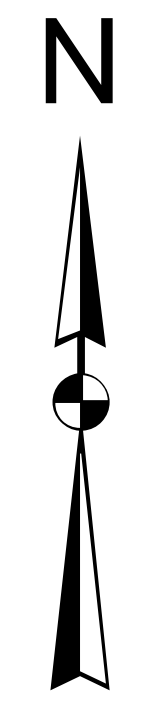
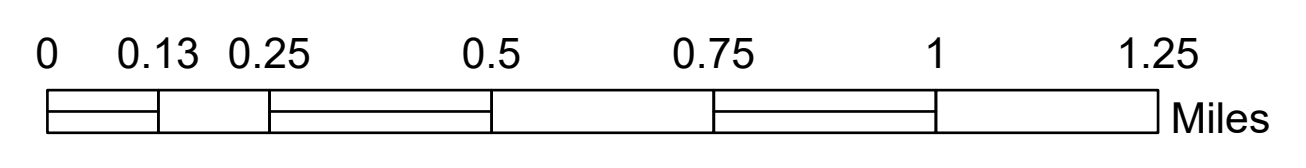
CC Traffic Stations

001	009	020	033	043	064	073
002	010	023	035	044	065	074
003	011	025	037	045	066	075
004	012	026	038	046	067	076
005	014	027	039	051	069	080
006	015	028	040	052	070	081
007	016	029	041	055	071	085
008	018	030	042	061	072	

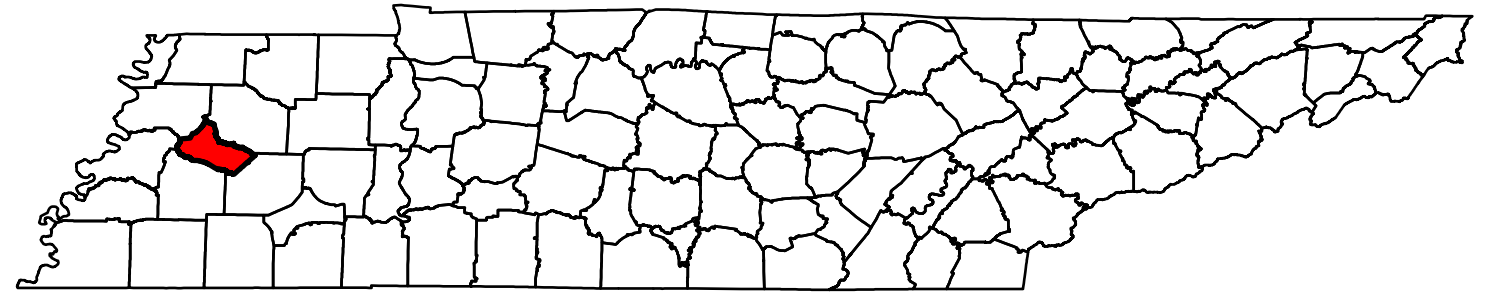


1. Alamo
CC Traffic Stations
 032 060 078 084
 034 068 079
 058 077 083

2. Bells
CC Traffic Stations
 047 053 057
 048 054 063
 050 056 082



- Legend**
- HPMS Traffic Stations
 - Class Count Traffic Stations
 - CC Traffic Stations
 - ATR Traffic Stations
 - EDL Traffic Stations
 - Churches
 - Cemeteries
 - HPMS Route
 - Interstate
 - State Route
 - Functional Route
 - Local Route
 - Railroads
 - Major Waterways
 - Parks
 - Municipal Boundary



2023 Traffic Map
Crockett County
Tennessee
 Prepared by the
Tennessee Department of Transportation
Long Range Planning Division
Office of Data Visualization

