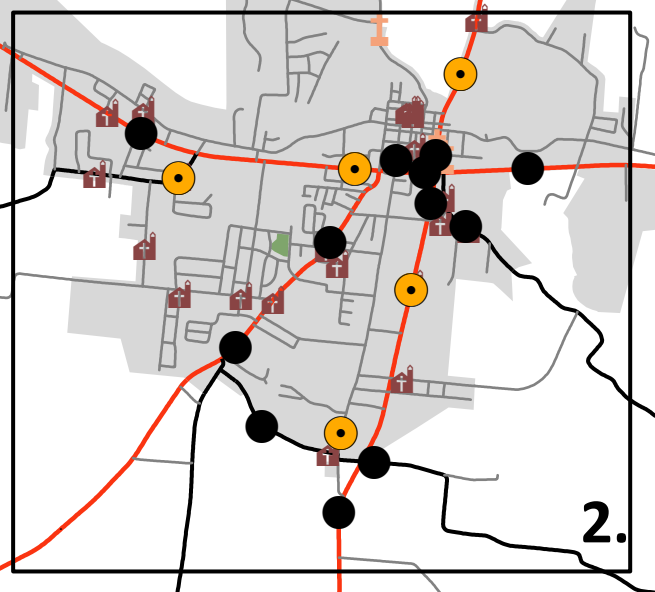
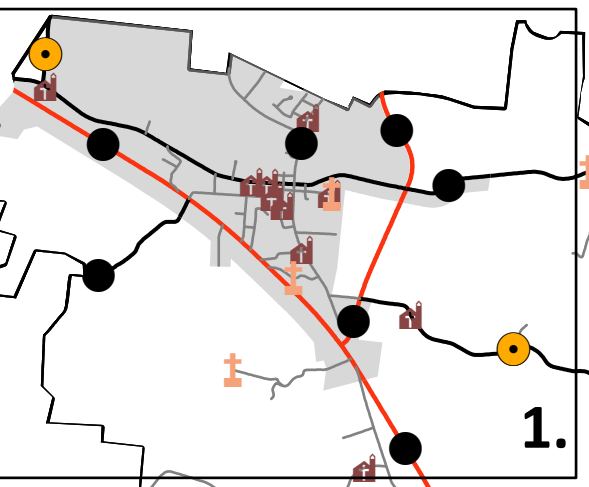


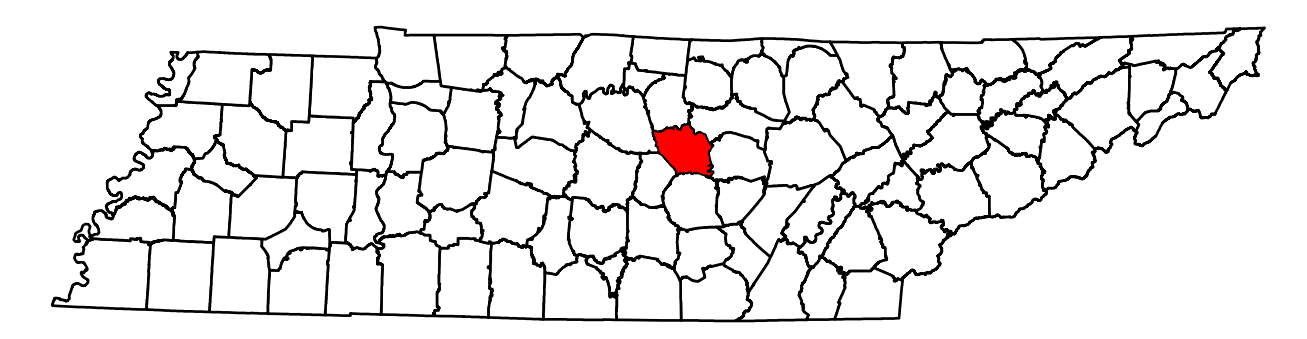
CC Traffic Stations

| | | | | | | |
|-----|-----|-----|-----|-----|-----|-----|
| 006 | 014 | 035 | 045 | 055 | 069 | 078 |
| 007 | 015 | 036 | 046 | 057 | 070 | 079 |
| 008 | 016 | 038 | 047 | 061 | 072 | 086 |
| 009 | 018 | 040 | 050 | 066 | 073 | 087 |
| 010 | 023 | 041 | 052 | 067 | 074 | 088 |
| 011 | 024 | 043 | 053 | 068 | 075 | |



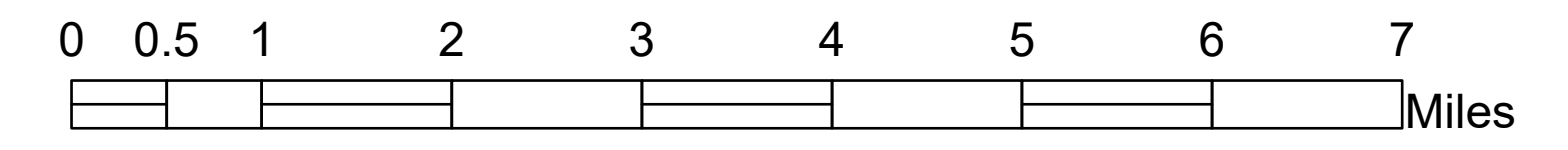
- Legend**
- HPMS Traffic Stations
 - Class Count Traffic Stations
 - CC Traffic Stations
 - ATR Traffic Stations
 - EDL Traffic Stations
 - Churches
 - Cemeteries
 - HPMS Route
 - Interstate
 - State Route
 - Functional Route
 - Local Route
 - Railroads
 - Major Waterways
 - Parks
 - Municipal Boundary

Insets
 1. Alexandria
 2. Smithville



2023 Traffic Map DeKalb County Tennessee

Prepared by the
 Tennessee Department of Transportation
 Long Range Planning Division
 Office of Data Visualization

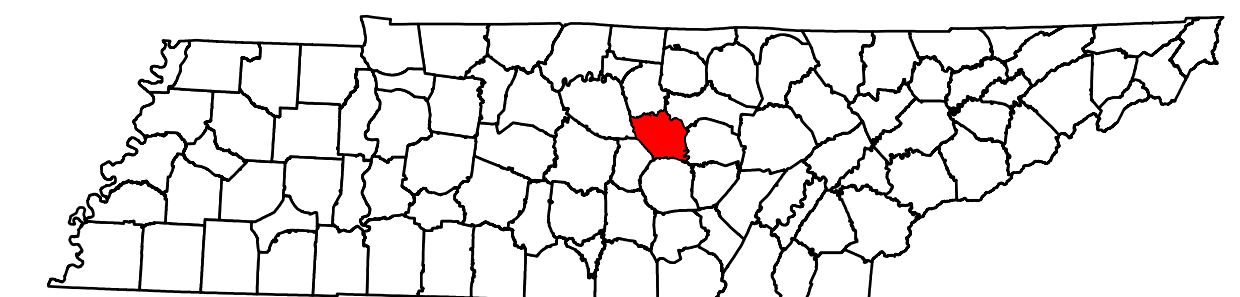




- ### 1. Alexandria
- CC Traffic Stations**
- 001 062 091
 - 002 084
 - 003 085
 - 004 090**
- ### 2. Smithville
- CC Traffic Stations**
- 025 029 058 064 **082**
 - 026** 030 059 077
 - 027 031 060 **080**
 - 028 032** 063 081



- ### Legend
- HPMS Traffic Stations
 - Class Count Traffic Stations
 - CC Traffic Stations
 - ATR Traffic Stations
 - EDL Traffic Stations
 - Churches
 - Cemeteries
 - HPMS Route
 - Interstate
 - State Route
 - Functional Route
 - Local Route
 - Railroads
 - Major Waterways
 - Parks
 - Municipal Boundary



2023 Traffic Map DeKalb County Tennessee

Prepared by the
Tennessee Department of Transportation
Long Range Planning Division
Office of Data Visualization

