

CC Traffic Stations

- 002 021 037 **053** 083 103
- 003 **022** 038 054 085 104
- 004 **023** 040 055 086 105
- 005 024 041 056 **087** 106
- 006 **025** 042 057 089 **107**
- 007 026 043 058 091 108
- 009 027 044 059 092 109
- 012 **028** **045** 061 **094** 110
- 013 029 **046** 062 095 113
- 016 031 047 063 **097**
- 017** 032 049 064 099
- 018** 033 050 077 100
- 019** 034 051 079 101
- 020 035 052 **082** 102

















EDL Traffic Stations

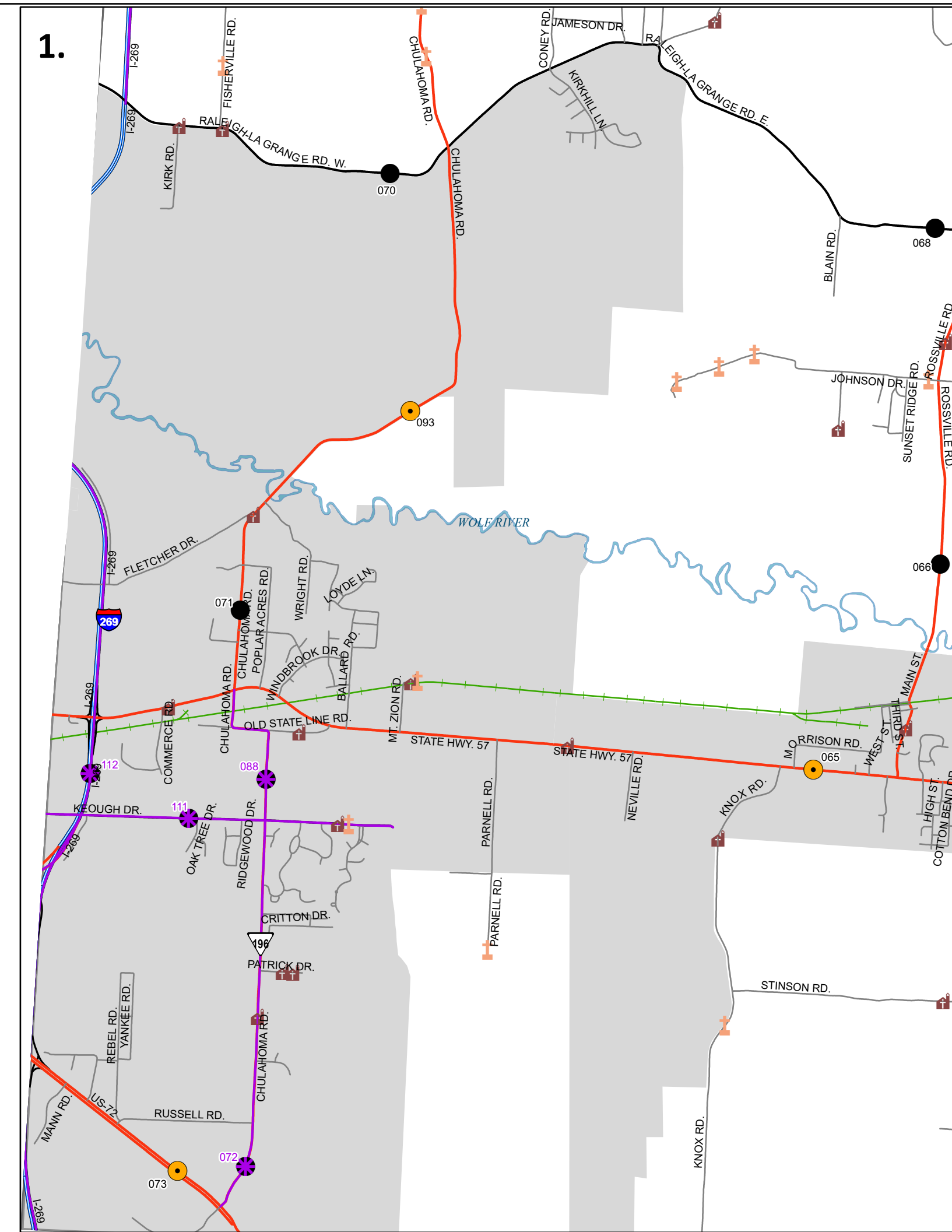
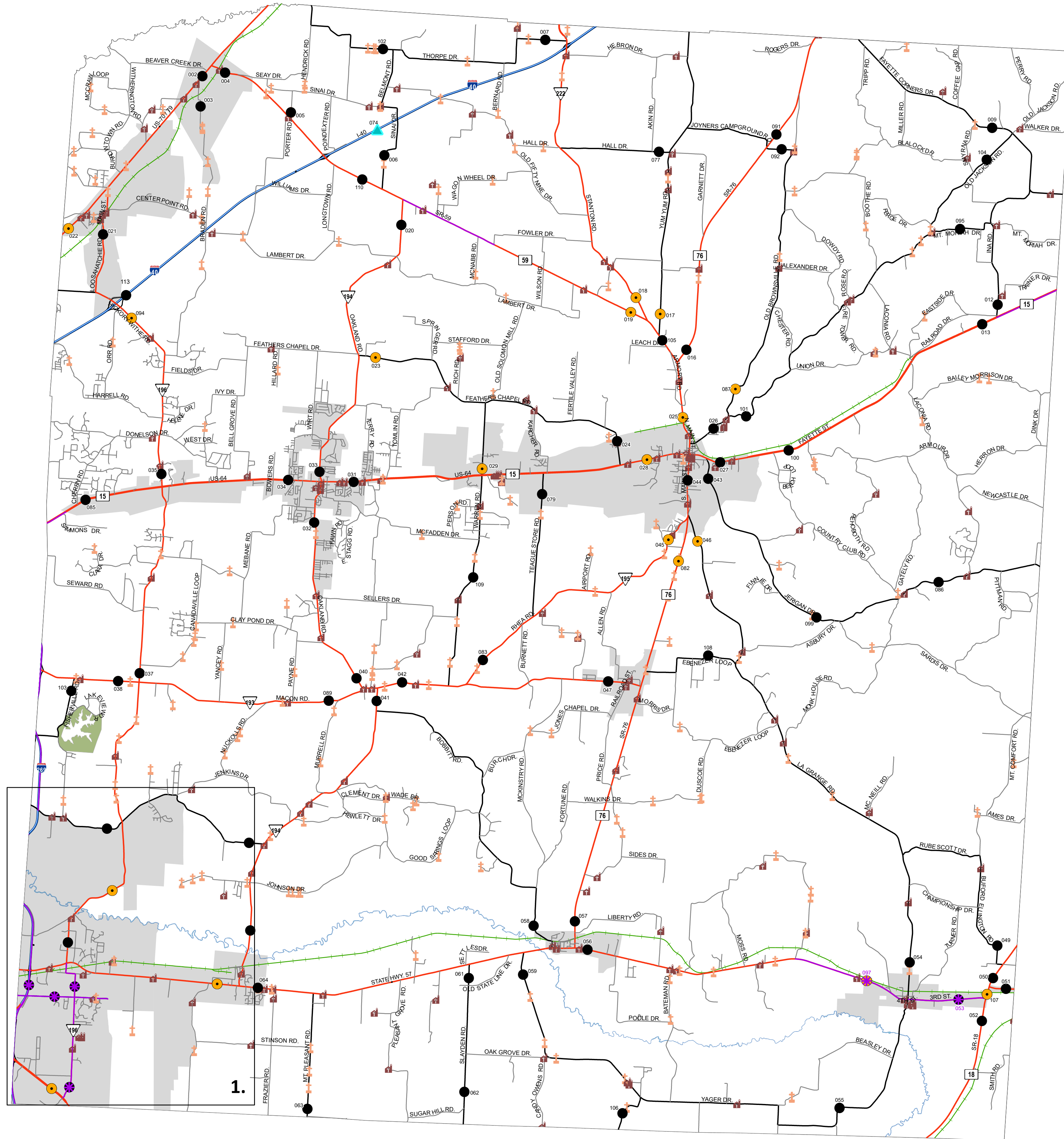
074

Insets

1. Piperton & Rossville

Legend

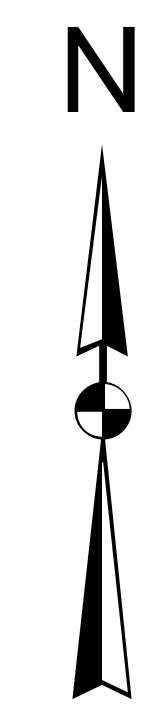
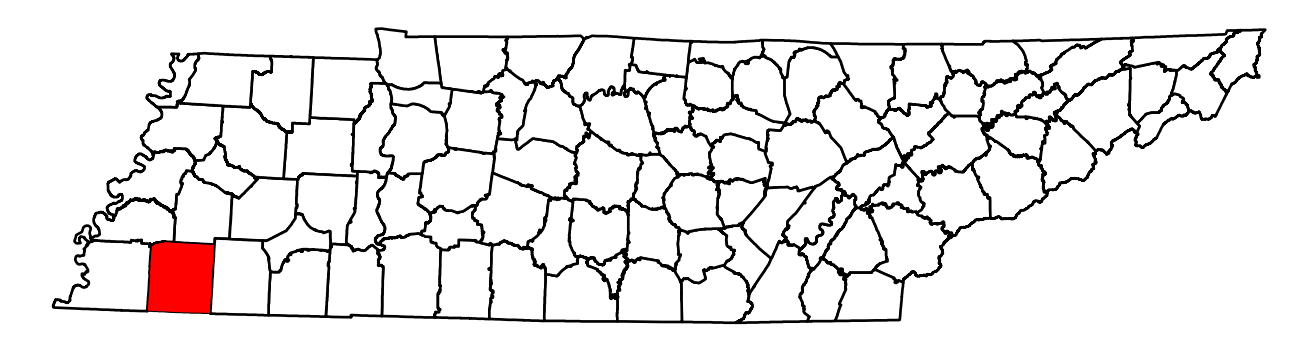
-  HPMS Traffic Stations
-  Class Count Traffic Stations
-  CC Traffic Stations
-  ATR Traffic Stations
-  EDL Traffic Stations
-  Churches
-  Cemeteries
-  HPMS Route
-  Interstate
-  State Route
-  Functional Route
-  Local Route
-  Railroads
-  Major Waterways
-  Parks
-  Municipal Boundary



Piperton and Rossville

CC Traffic Stations

- 065** 068 071 **073** **093** 112
- 066 070 **072** **088** 111



**2023 Traffic Map
Fayette County
Tennessee**

Prepared by the
Tennessee Department of Transportation
Long Range Planning Division
Office of Data Visualization

