















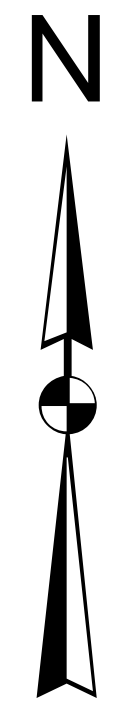


Legend

-  HPMS Traffic Stations
-  Class Count Traffic Stations
-  CC Traffic Stations
-  ATR Traffic Stations
-  EDL Traffic Stations
-  Churches
-  Cemeteries
-  HPMS Route
-  Interstate
-  State Route
-  Functional Route
-  Local Route
-  Railroads
-  Major Waterways
-  Parks
-  Municipal Boundary



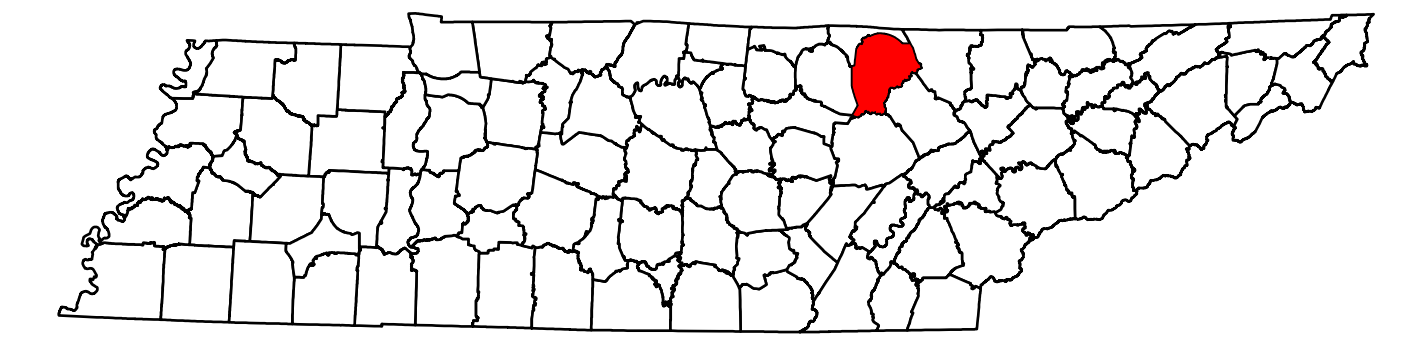
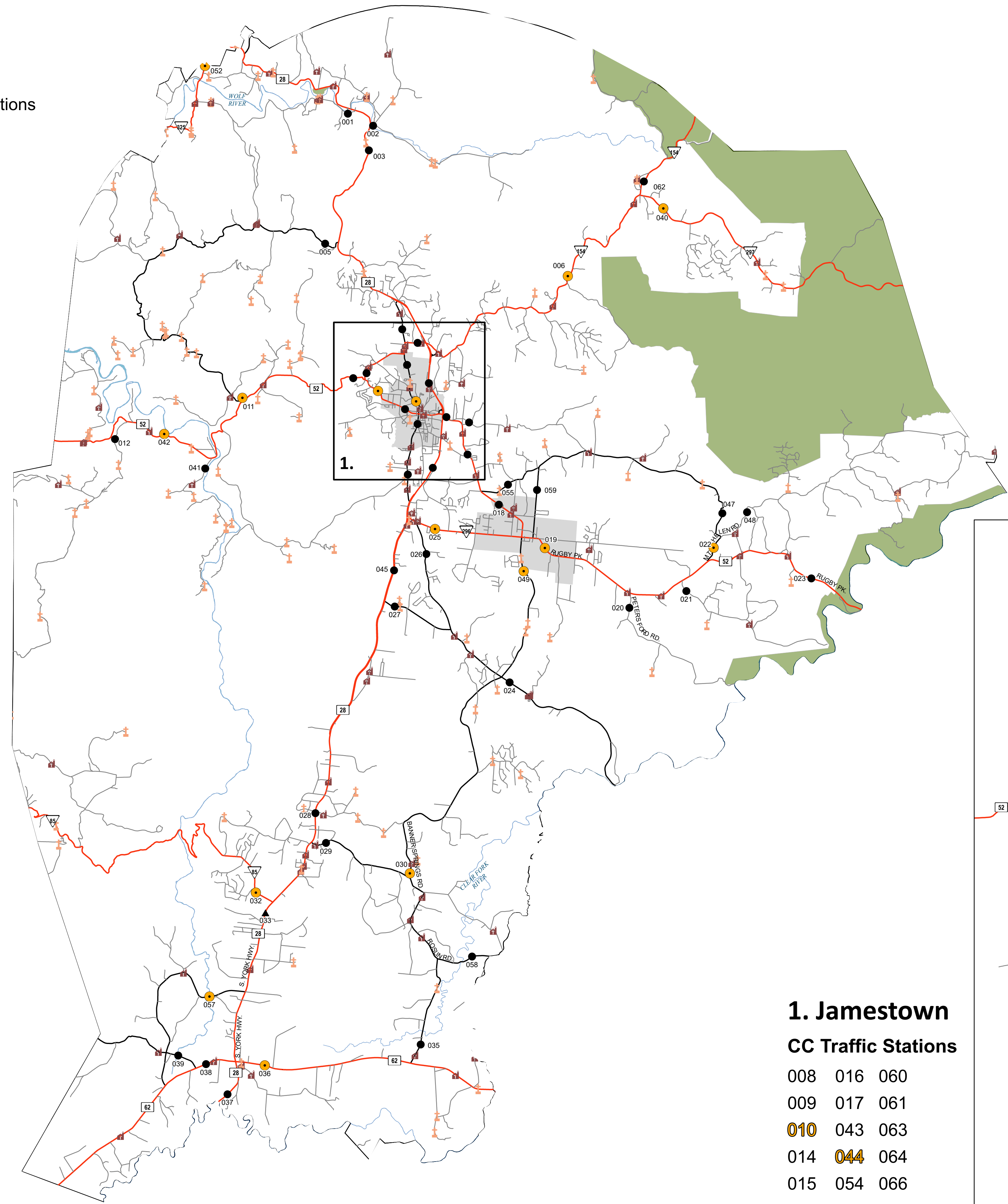
Insets
1. Jamestown

CC Traffic Stations

- | | | | | |
|-----|-----|-----|-----|-----|
| 001 | 020 | 029 | 041 | 058 |
| 002 | 021 | 030 | 042 | 059 |
| 003 | 022 | 032 | 045 | 062 |
| 005 | 023 | 035 | 047 | |
| 006 | 024 | 036 | 048 | |
| 011 | 025 | 037 | 049 | |
| 012 | 026 | 038 | 052 | |
| 018 | 027 | 039 | 055 | |
| 019 | 028 | 040 | 057 | |

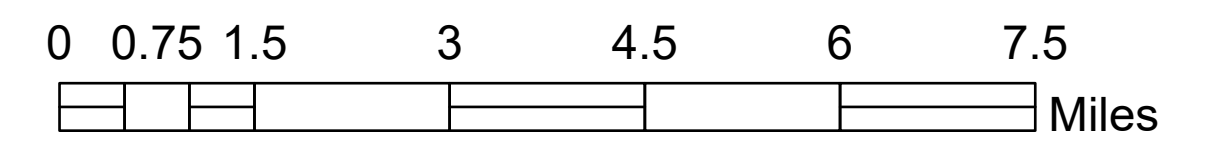
EDL Traffic Stations

033



2023 Traffic Map
Fentress County
Tennessee

Prepared by the
Tennessee Department of Transportation
Long Range Planning Division
Office of Data Visualization



1. Jamestown

CC Traffic Stations

- | | | |
|-----|-----|-----|
| 008 | 016 | 060 |
| 009 | 017 | 061 |
| 010 | 043 | 063 |
| 014 | 044 | 064 |
| 015 | 054 | 066 |

