

















CC Traffic Stations

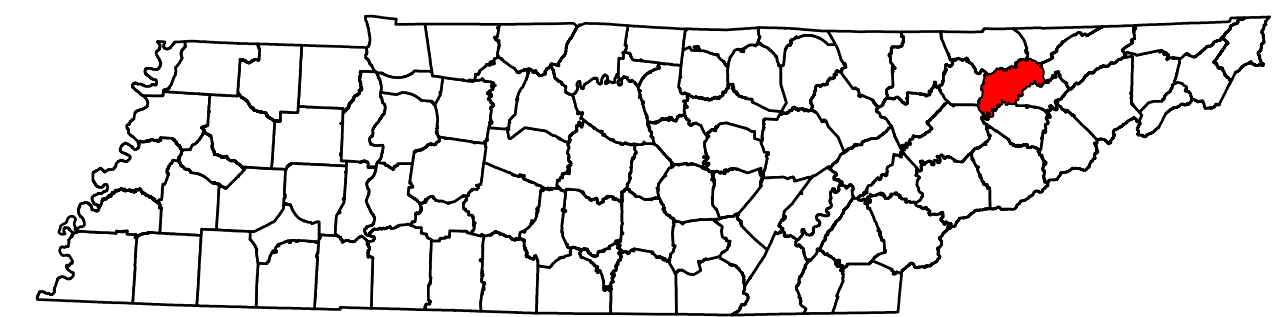
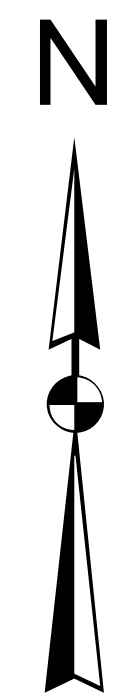
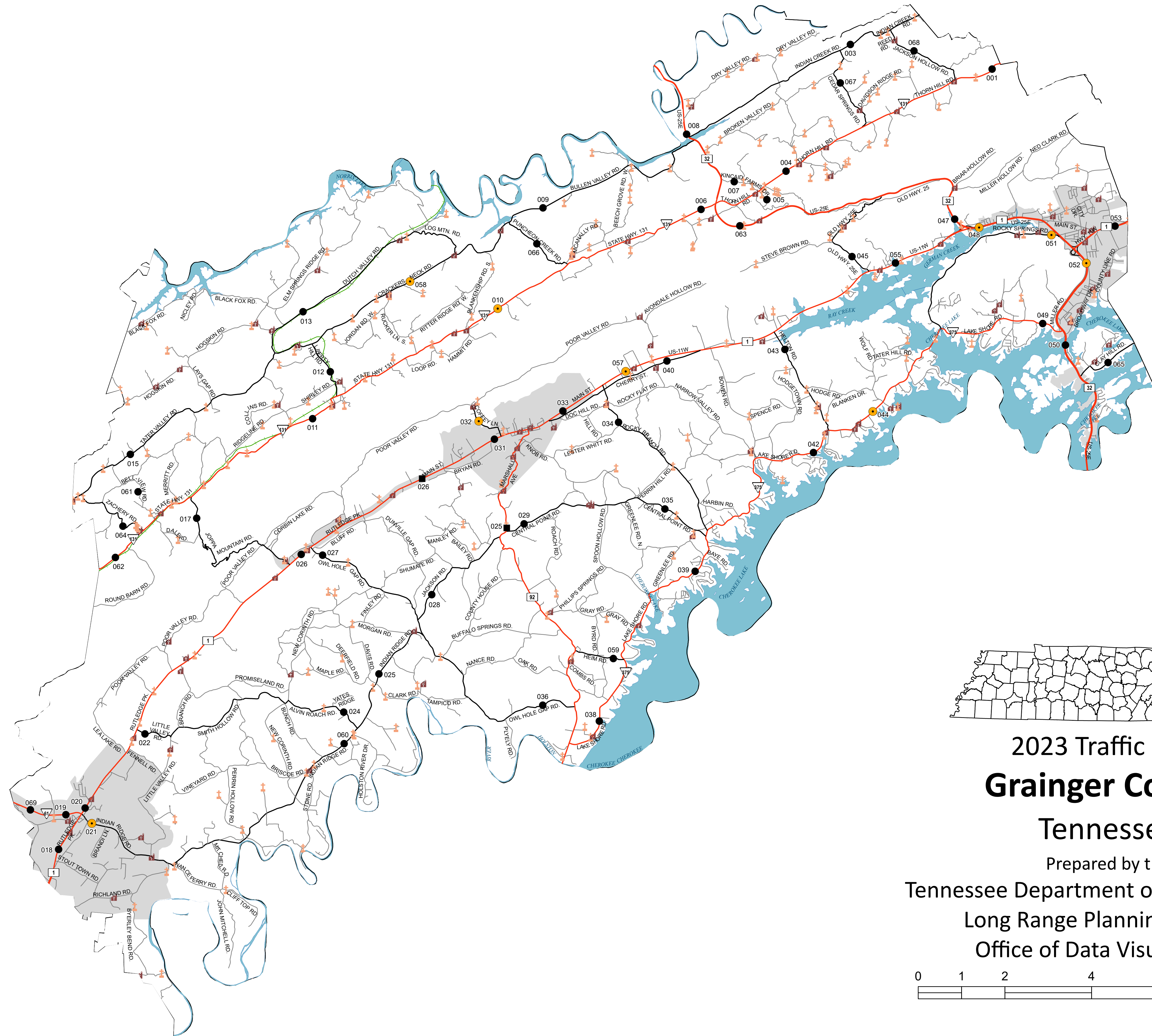
- 001 012 025 036 049 061
- 003 013 026 038 050 062
- 004 015 027 039 **051** 063
- 005 017 028 040 **052** 064
- 006 018 029 042 053 065
- 007 019 031 043 055 066
- 008 020 **032 044 057** 067
- 009 **021** 033 045 **058** 068
- 010** 022 034 047 059 069
- 011 024 035 **048** 060

ATR Traffic Stations

- 025
- 026

Legend

-  HPMS Traffic Stations
-  Class Count Traffic Stations
-  CC Traffic Stations
-  ATR Traffic Stations
-  EDL Traffic Stations
-  Churches
-  Cemeteries
-  HPMS Route
-  Interstate
-  State Route
-  Functional Route
-  Local Route
-  Railroads
-  Major Waterways
-  Parks
-  Municipal Boundary



2023 Traffic Map
Grainger County
Tennessee
 Prepared by the
 Tennessee Department of Transportation
 Long Range Planning Division
 Office of Data Visualization

