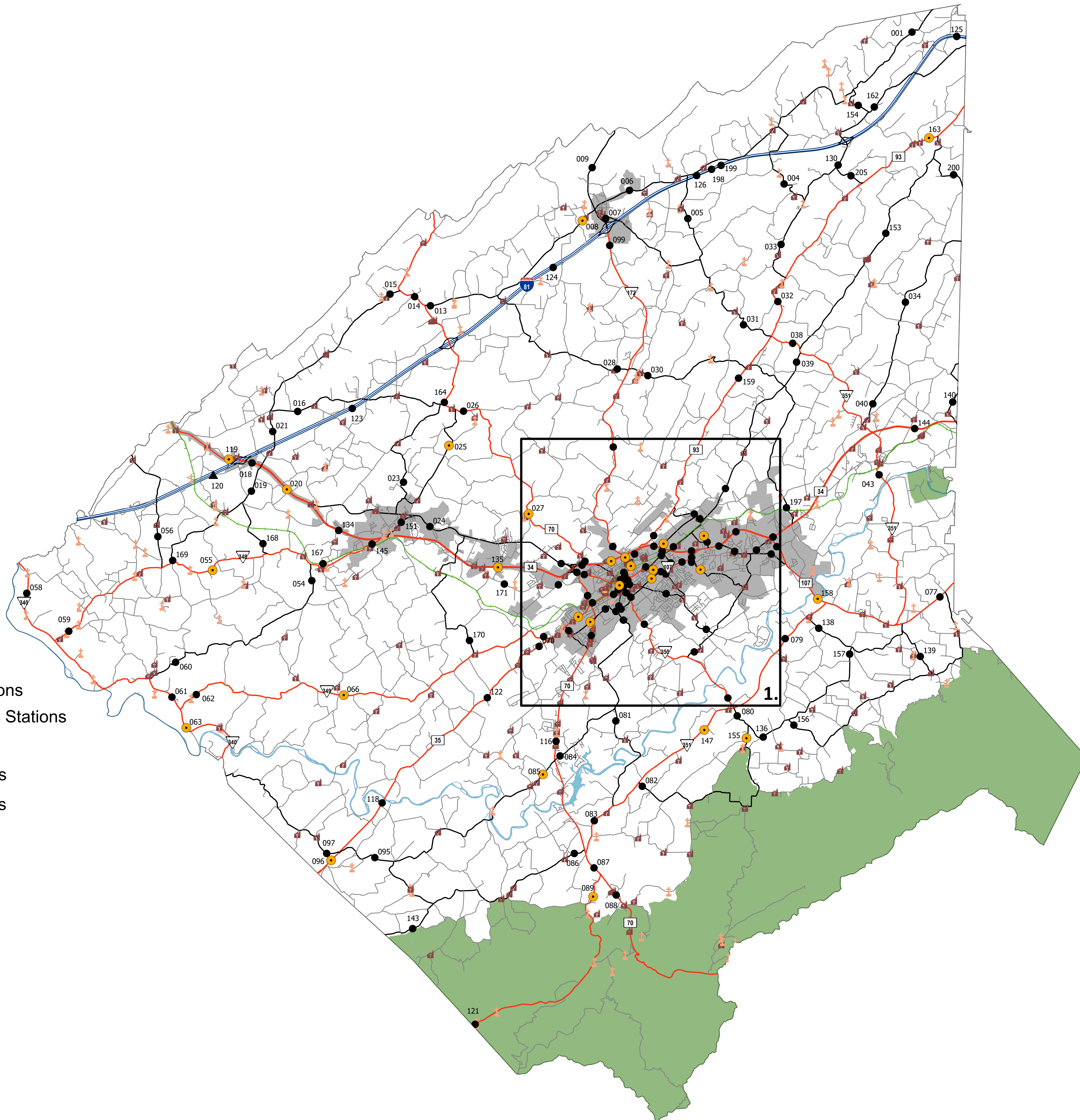


















Inset:  
Greeneville/Tusculum



### Legend

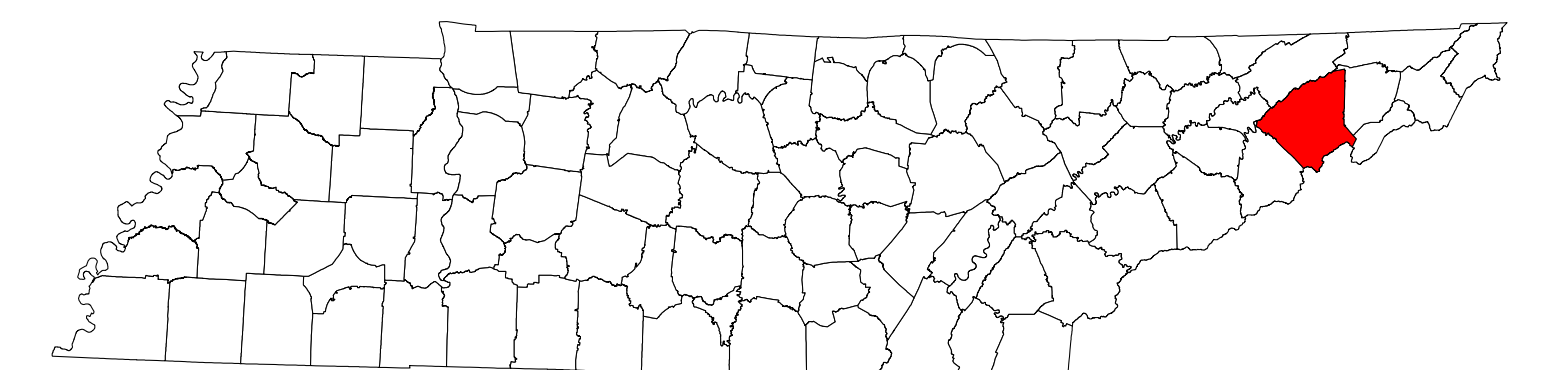
-  HPMS Traffic Stations
-  Class Count Traffic Stations
-  CC Traffic Stations
-  ATR Traffic Stations
-  EDL Traffic Stations
-  Churches
-  Cemeteries
-  HPMS Route
-  Interstate
-  State Route
-  Functional Route
-  Local Route
-  Railroads
-  Major Waterways
-  Parks
-  Municipal Boundary

### CC Traffic Stations

1	23	55	84	123	151	171
4	24	56	85	124	153	197
5	25	58	86	125	154	198
6	26	59	87	126	155	199
7	28	60	88	130	156	200
8	30	61	89	134	157	205
9	31	62	95	135	158	
13	32	63	96	136	159	
14	33	66	97	138	162	
15	34	77	99	139	163	
16	38	79	116	140	164	
18	39	80	118	143	167	
19	40	81	119	144	168	
20	43	82	121	145	169	
21	54	83	122	147	170	

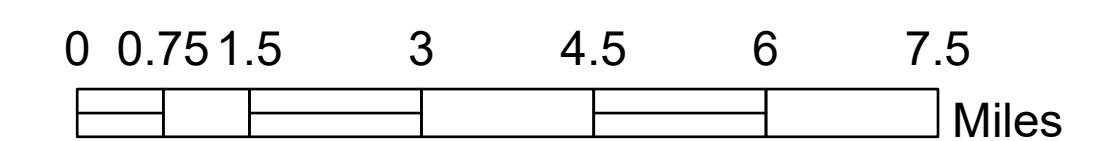
### EDL Traffic Stations

120

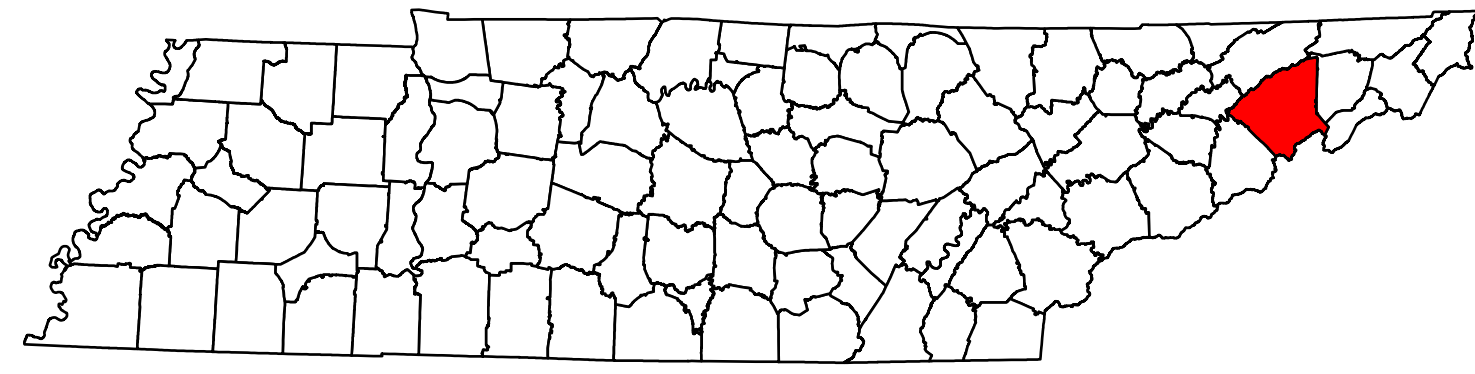
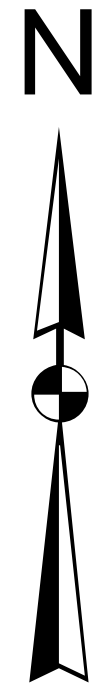


## 2023 Traffic Map Greene County Tennessee

Prepared by the  
Tennessee Department of Transportation  
Long Range Planning Division  
Office of Data Visualization







# 2023 Traffic Map Greene County Greeneville/Tusculum Tennessee

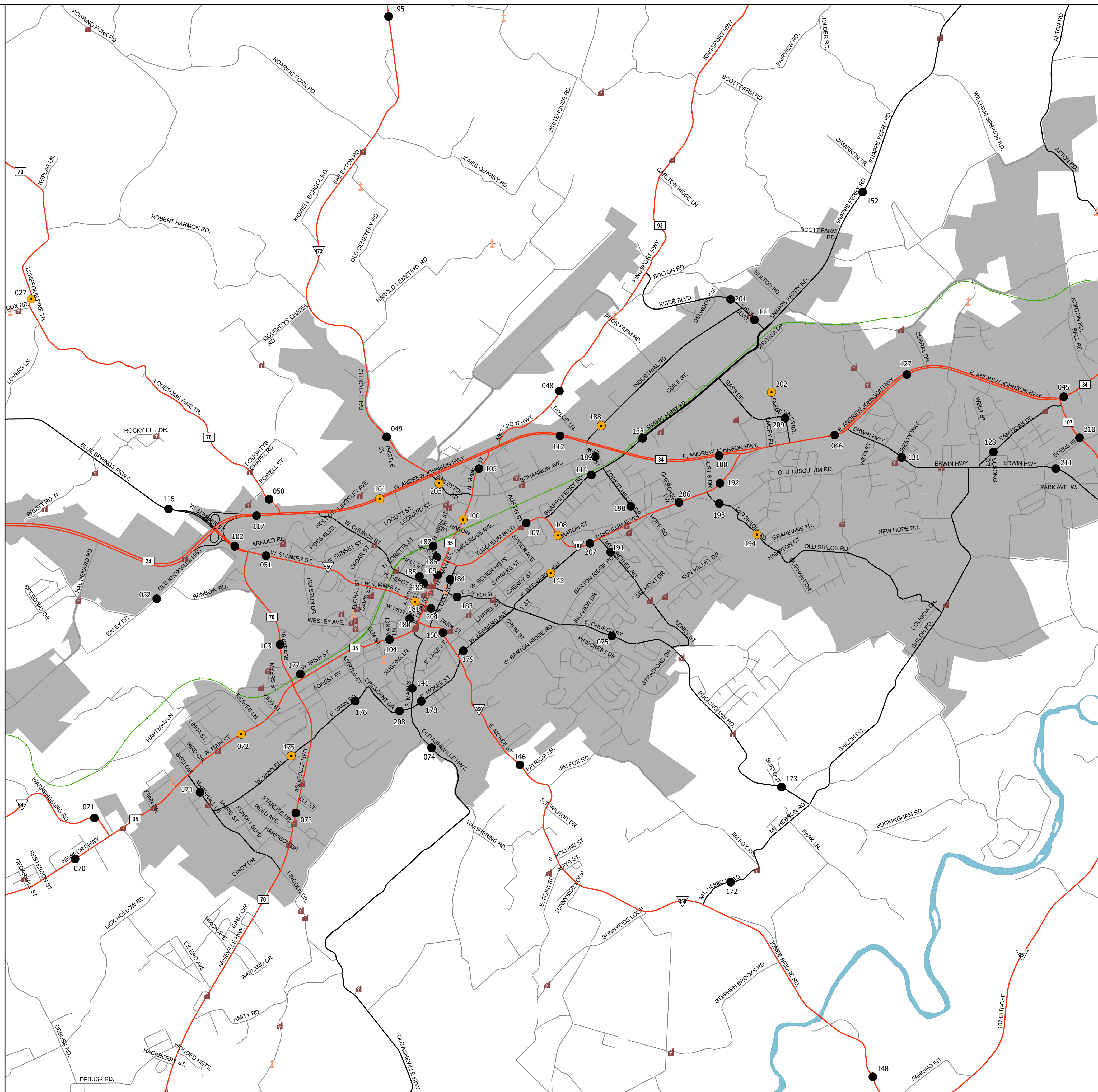

Prepared by the  
Tennessee Department of Transportation  
Long Range Planning Division  
Office of Data Visualization

### CC Traffic Stations

027	101	128	178	193
045	102	131	179	194
046	103	133	180	195
048	104	141	181	201
049	105	142	182	202
050	106	146	183	203
051	107	148	184	204
052	108	150	185	206
070	109	152	186	207
071	111	172	187	208
072	112	173	188	209
073	114	174	189	210
074	115	175	190	211
075	117	176	191	
100	127	177	192	

### Legend

- HPMS Traffic Stations
- Class Count Traffic Stations
- CC Traffic Stations
- ATR Traffic Stations
- EDL Traffic Stations
- Churches
- Cemeteries
- HPMS Route
- Interstate
- State Route
- Functional Route
- Local Route
- Railroads
- Major Waterways
- Parks
- Municipal Boundary





## Greene County

1

Station #	AADT
001	590
004	183
005	189
006	1,299
007	850
008	1,016
009	1,027
013	691
014	1,391
015	467
016	491
018	16,893
019	1,254
020	14,265
021	1,694
023	857
024	3,788
025	715
026	956
027	1,487
028	944
030	643
031	416
032	3,530
033	579
034	346
038	2,488
039	2,735
040	810
043	1,833
045	19,501
046	37,866
048	2,601
049	7,040
050	2,576
051	5,004
052	550
054	717
055	637
056	350
058	1,216
059	626
060	121
061	613
062	231
063	381
066	764
070	5,457
071	1,662
072	8,435
073	10,877
074	1,360
075	2,349
077	4,816

Station #	AADT
079	3,554
080	3,638
081	861
082	953
083	2,028
084	782
085	1,390
086	456
087	3,379
088	2,000
089	645
095	230
096	2,788
097	351
099	3,950
100	23,958
101	27,534
102	16,305
103	12,832
104	7,619
105	3,078
106	5,300
107	12,121
108	10,324
109	9,867
111	4,985
112	24,021
114	6,178
115	4,961
116	6,790
117	26,728
118	3,548
119	8,114
120	44,318
121	269
122	3,790
123	37,035
124	37,616
125	38,635
126	37,804
127	22,896
128	1,700
130	1,384
131	5,869
133	5,689
134	15,074
135	19,199
136	1,393
138	1,616
139	696
140	440
141	951
142	10,501
143	146

Station #	AADT
144	12,379
145	2,975
146	4,414
147	2,829
148	3,394
150	4,370
151	1,586
152	4,115
153	189
154	160
155	869
156	668
157	374
158	10,394
159	2,520
162	286
163	1,781
164	1,283
167	146
168	180
169	733
170	260
171	186
172	1,232
173	1,192
174	1,851
175	1,403
176	4,821
177	626
178	5,473
179	8,735
180	963
181	5,039
182	4,274
183	4,648
184	4,128
185	2,076
186	853
187	1,421
188	5,900
189	1,657
190	1,796
191	6,367
192	9,149
193	5,126
194	2,574
195	5,811
197	525
198	1,301
199	1,514
200	147
201	2,324
202	2,171
203	3,897

