

CC Traffic Stations

- 001 015 038 049 064 082 098
- 002 016 039 050 065 083 100
- 003 028 040 051 066 084 109
- 004 029 041 052 068 085 110
- 006 030 042 053 073 086 111
- 008 031 043 054 077 094 112
- 009 032 044 055 078 095 119
- 011 033 045 056 079 096 120
- 014 037 048 057 080 097 121

ATR Traffic Stations

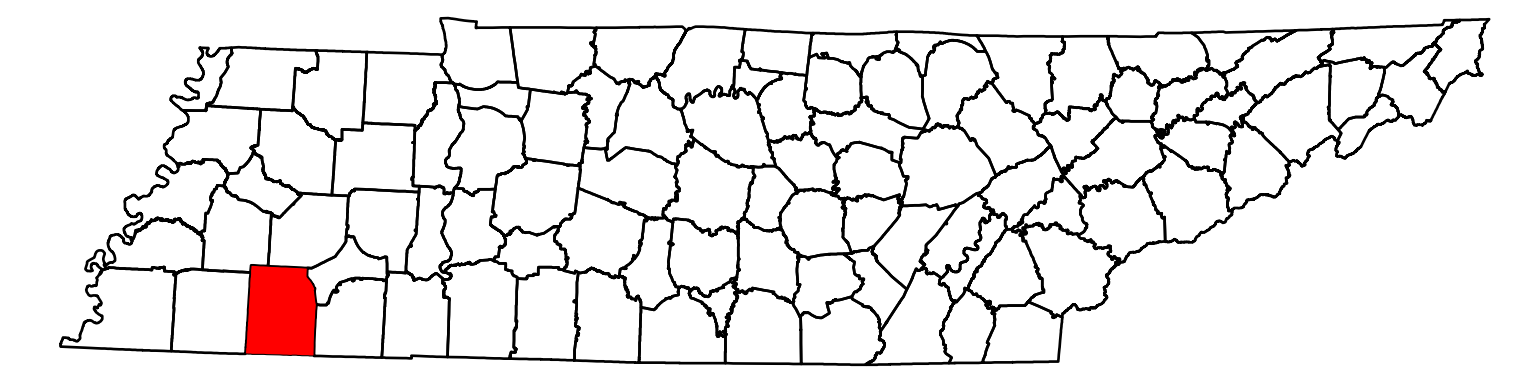
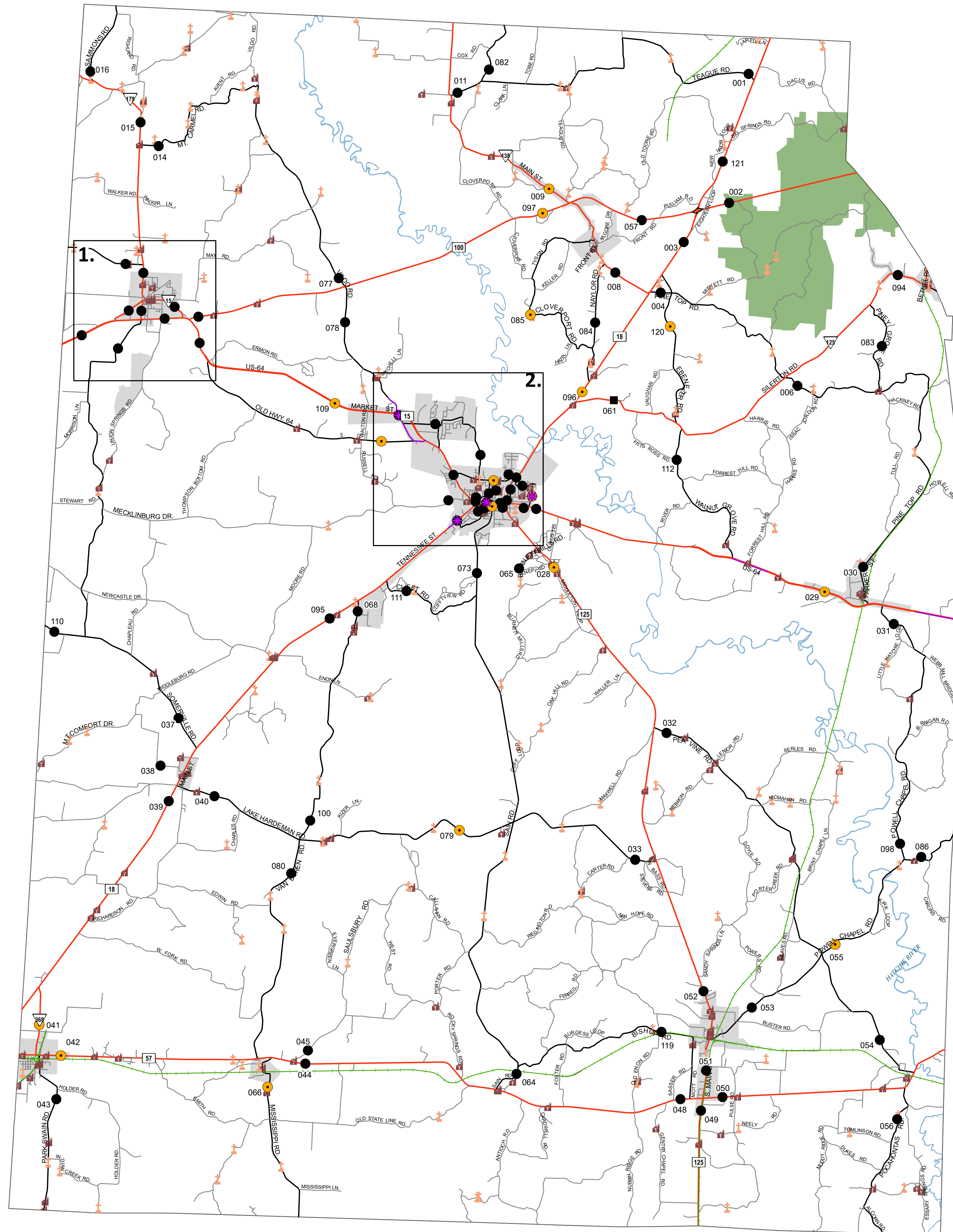
- 061

Insets

- 1. Whiteville
- 2. Bolivar

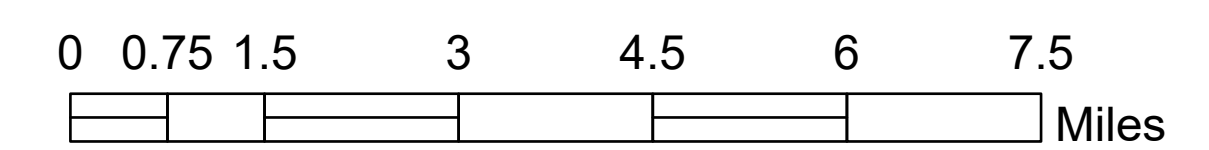
Legend

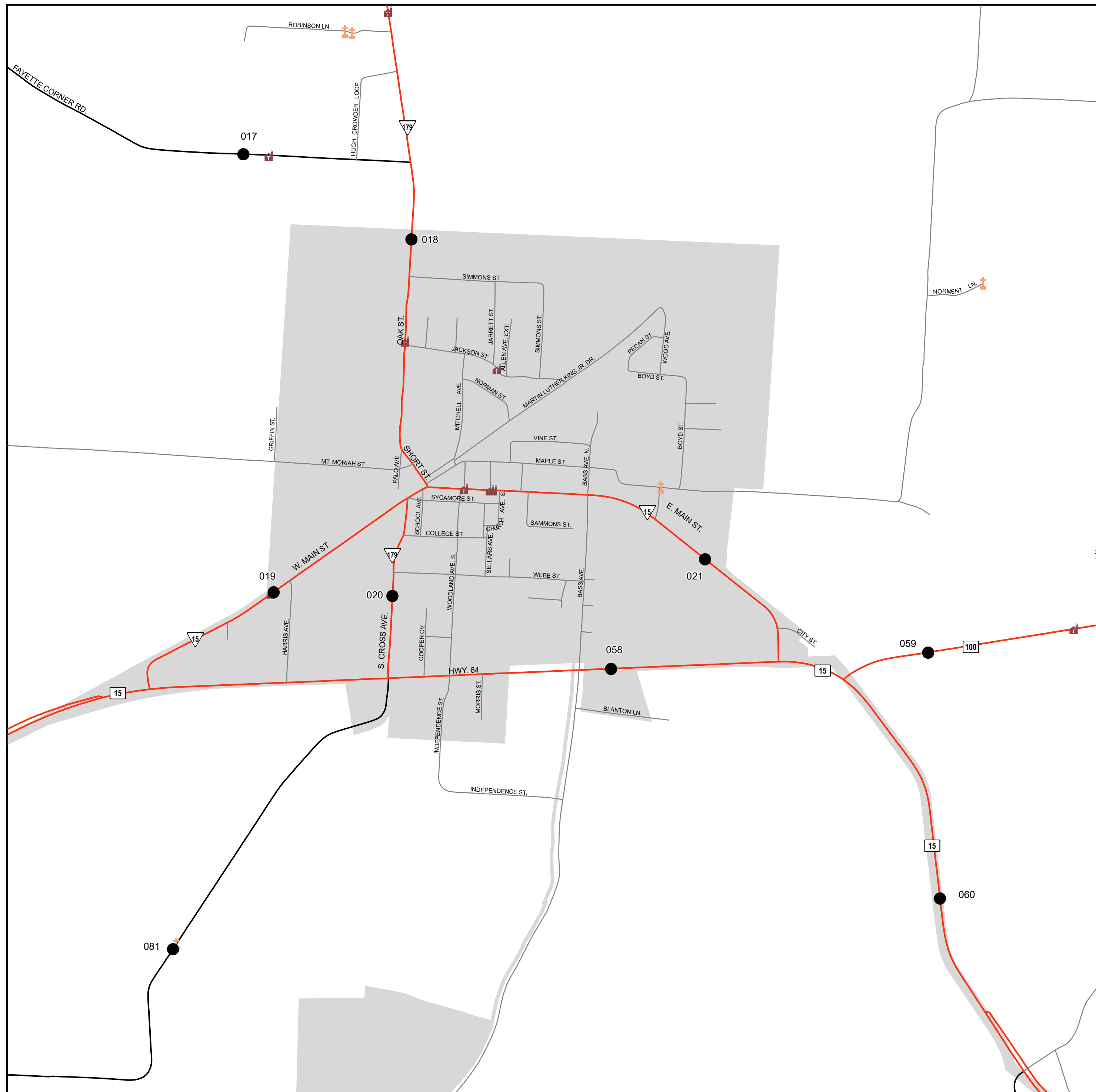
- HPMS Traffic Stations
- Class Count Traffic Stations
- CC Traffic Stations
- ATR Traffic Stations
- EDL Traffic Stations
- Churches
- Cemeteries
- HPMS Route
- Interstate
- State Route
- Functional Route
- Local Route
- Railroads
- Major Waterways
- Parks
- Municipal Boundary



2023 Traffic Map
Hardeman County
 Tennessee

Prepared by the
 Tennessee Department of Transportation
 Long Range Planning Division
 Office of Data Visualization





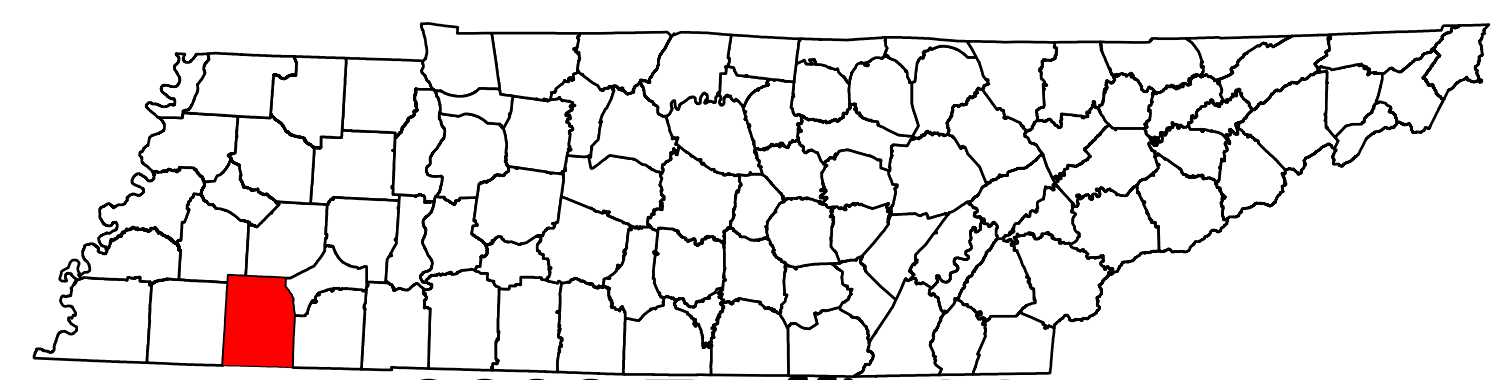
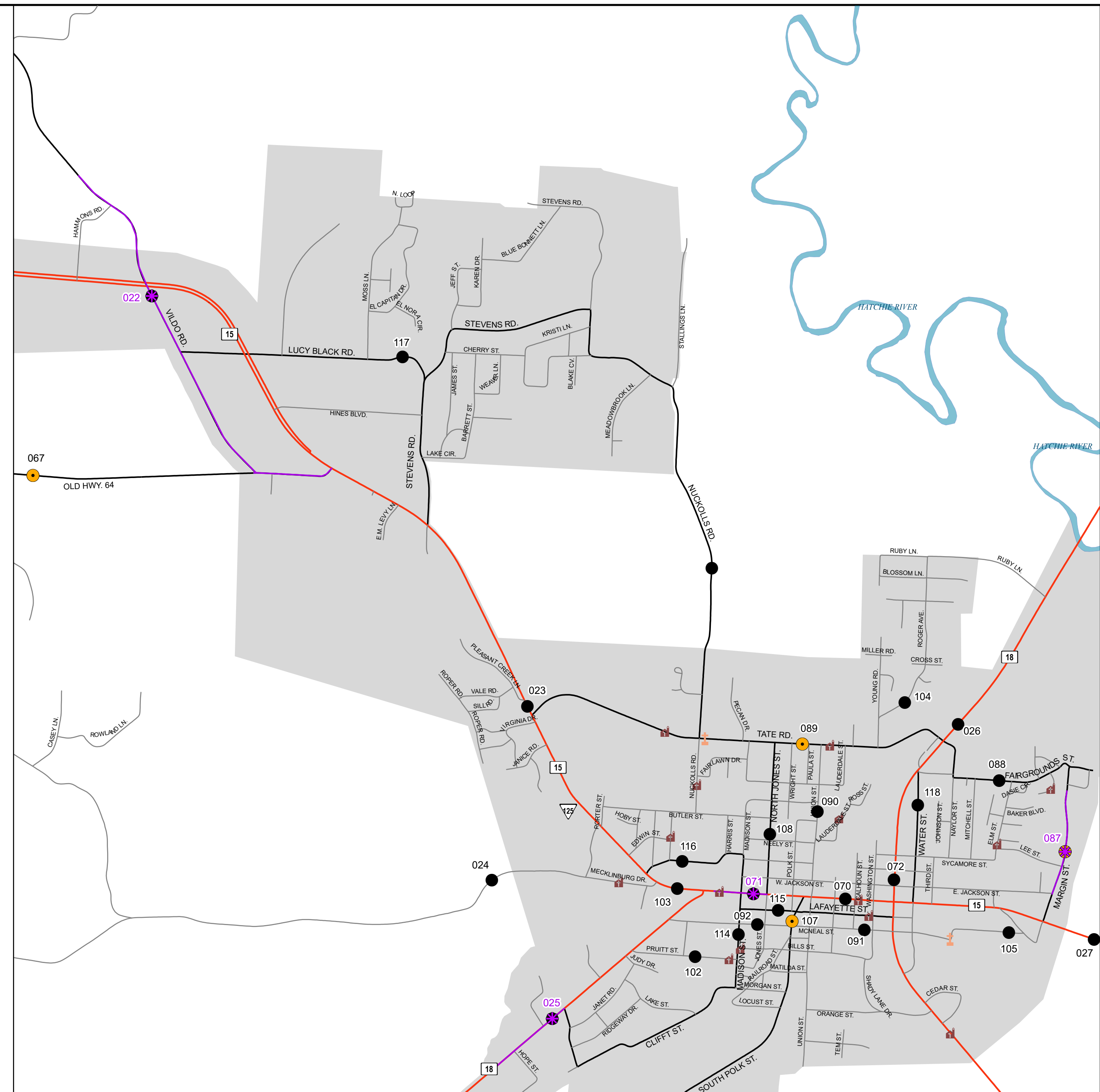
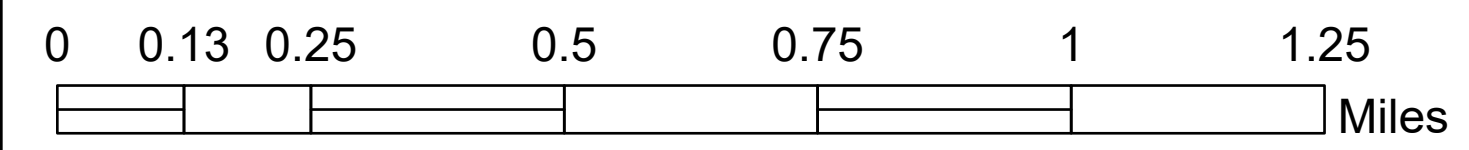
1. Whiteville

CC Traffic Stations

- 017 058
- 018 059
- 019 060
- 020 061
- 021 081

Legend

- HPMS Traffic Stations
- Class Count Traffic Stations
- CC Traffic Stations
- ATR Traffic Stations
- EDL Traffic Stations
- Churches
- Cemeteries
- HPMS Route
- Interstate
- State Route
- Functional Route
- Local Route
- Railroads
- Major Waterways
- Parks
- Municipal Boundary



2023 Traffic Map Hardeman County Tennessee

Prepared by the
Tennessee Department of Transportation
Long Range Planning Division
Office of Data Visualization

2. Bolivar

CC Traffic Stations

- 022 070 091 108
- 023 071 092 114
- 024 072 102 115
- 025 087 103 116
- 026 088 104 117
- 027 089 105 118
- 067 090 107 122

