

**CC Traffic Stations**

001	032	061	089
002	034	062	098
003	036	063	099
004	038	066	100
005	039	067	104
007	040	070	105
008	041	071	106
010	042	072	107
011	043	074	108
014	045	075	109
015	046	076	110
016	047	077	111
017	049	078	112
018	050	080	113
023	051	081	114
026	052	082	127
027	054	084	128
028	055	085	129
030	057	086	130
031	059	088	133

**EDL Traffic Station**

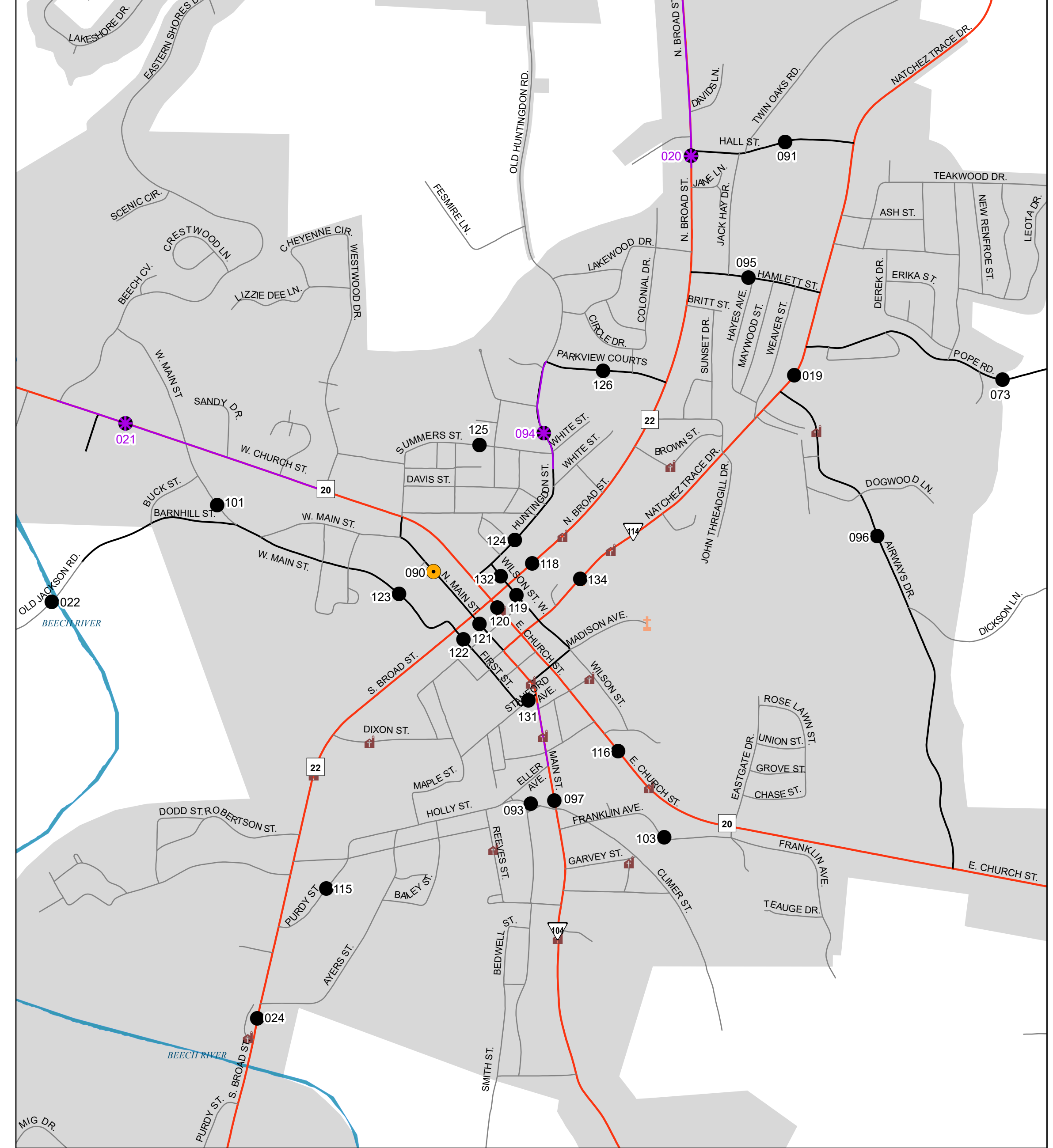
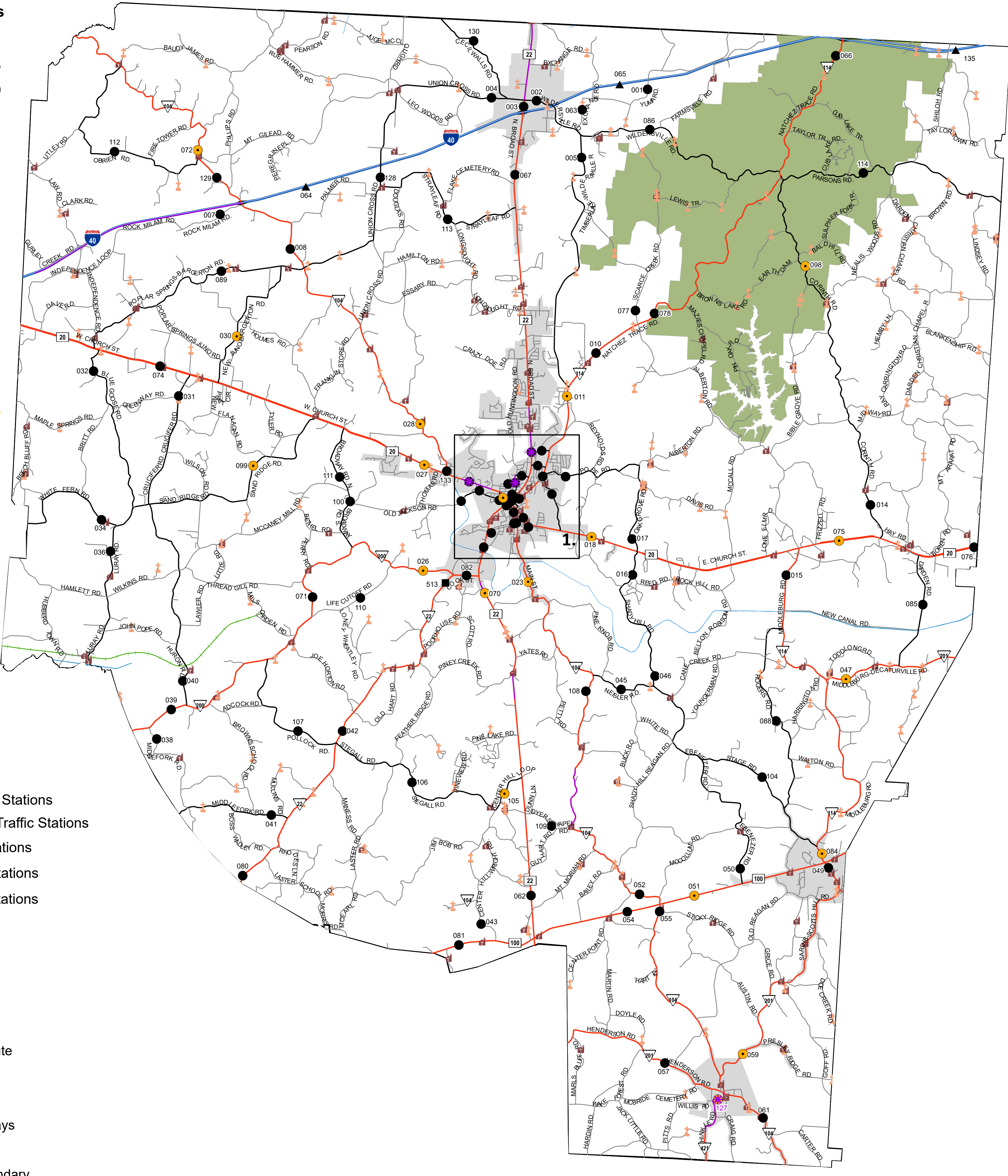
064	135
065	

**ATR Traffic Station**

513	
-----	--

**Legend**

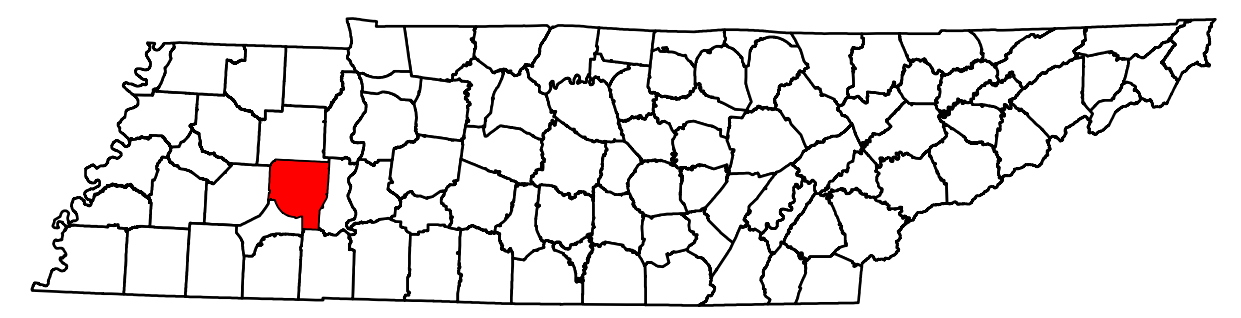
- HPMS Traffic Stations
- Class Count Traffic Stations
- CC Traffic Stations
- ATR Traffic Stations
- EDL Traffic Stations
- Churches
- Cemeteries
- HPMS Route
- Interstate
- State Route
- Functional Route
- Local Route
- Railroads
- Major Waterways
- Parks
- Municipal Boundary



**Inset 1. Lexington**

**CC Traffic Stations**

019	093	116	125
020	094	118	126
021	095	119	131
022	096	120	132
024	097	121	134
073	101	122	
090	103	123	
091	115	124	



**2023 Traffic Map  
Henderson County  
Tennessee**

Prepared by the  
Tennessee Department of Transportation  
Long Range Planning Division  
Office of Data Visualization

