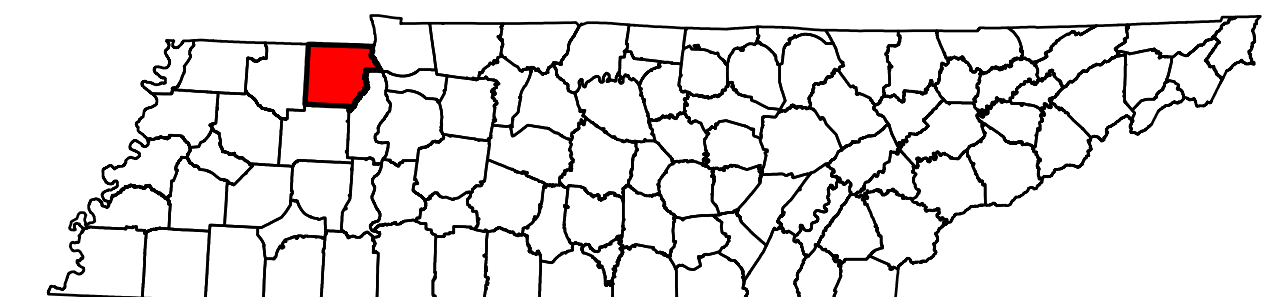
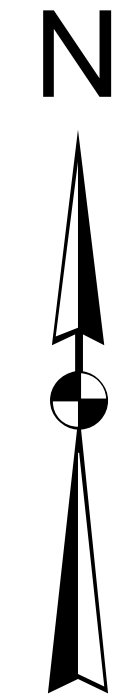


**CC Traffic Stations**

002	021	039	070	086	129	164
003	023	040	071	093	131	165
004	024	041	073	094	132	174
010	025	042	074	096	150	179
011	027	046	075	098	151	180
012	030	050	077	101	153	182
013	031	060	078	102	154	183
015	033	061	079	108	157	
016	035	062	081	109	158	
017	036	065	082	110	160	
019	037	066	083	115	161	
020	038	068	085	128	163	

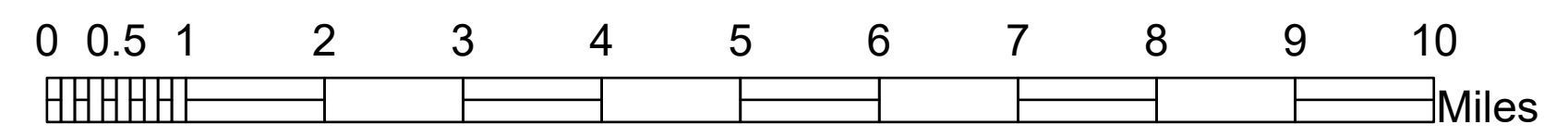
- Legend**
- HPMS Traffic Stations
  - Class Count Traffic Stations
  - CC Traffic Stations
  - ATR Traffic Stations
  - EDL Traffic Stations
  - Churches
  - Cemeteries
  - HPMS Route
  - Interstate
  - State Route
  - Functional Route
  - Local Route
  - Railroads
  - Major Waterways
  - Parks
  - Municipal Boundary

Insets  
 1. Downtown Paris  
 2. Paris



# 2023 Traffic Map Henry County Tennessee

Prepared by the  
 Tennessee Department of Transportation  
 Long Range Planning Division  
 Office of Data Visualization






## 2. PARIS

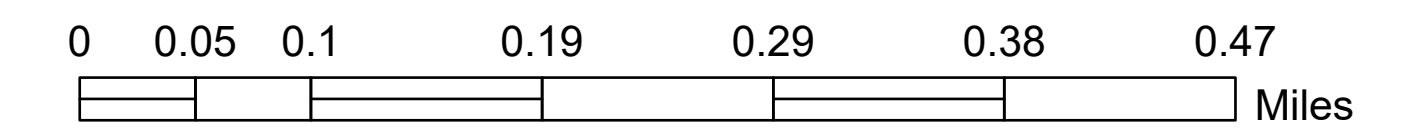
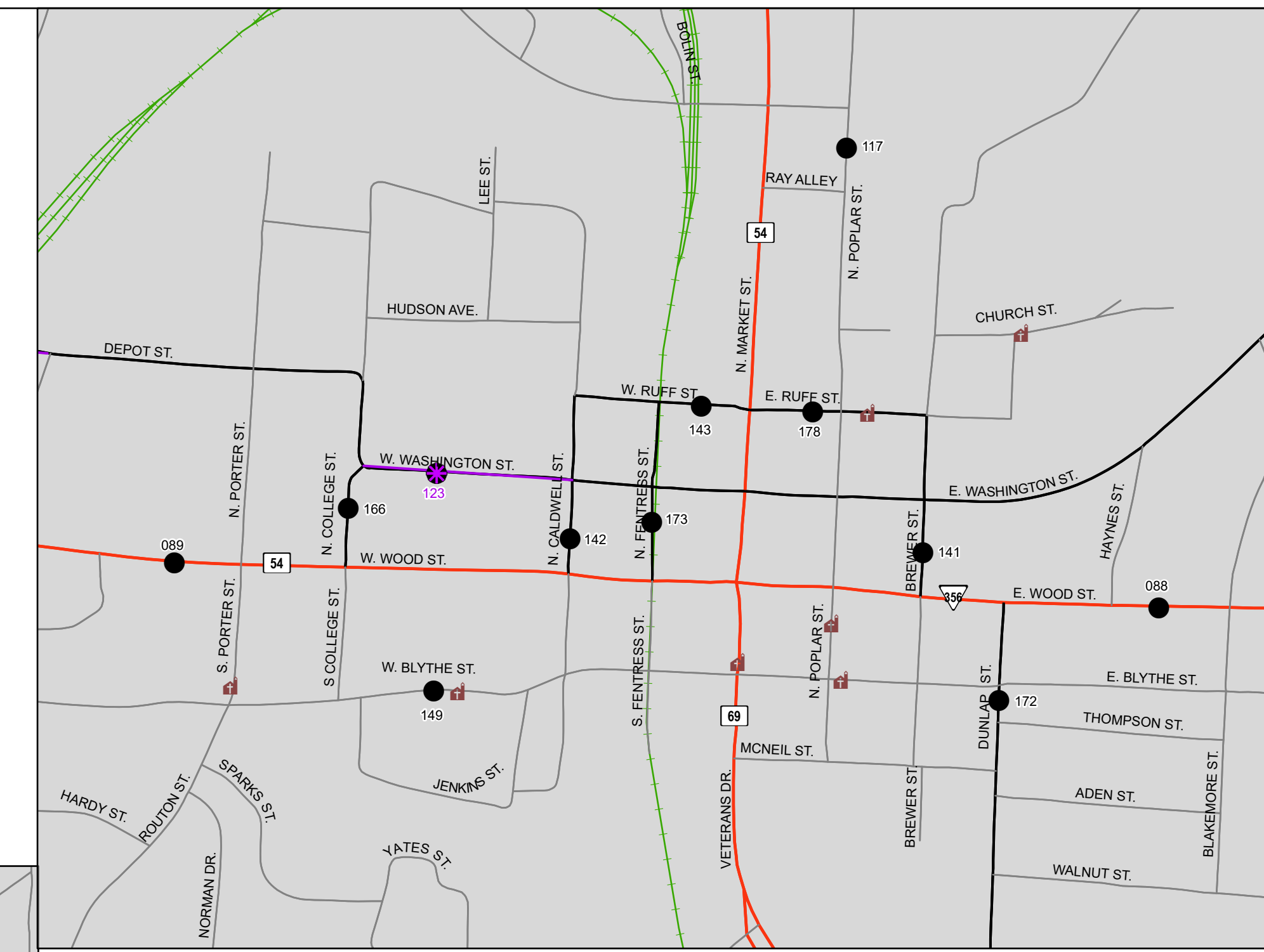
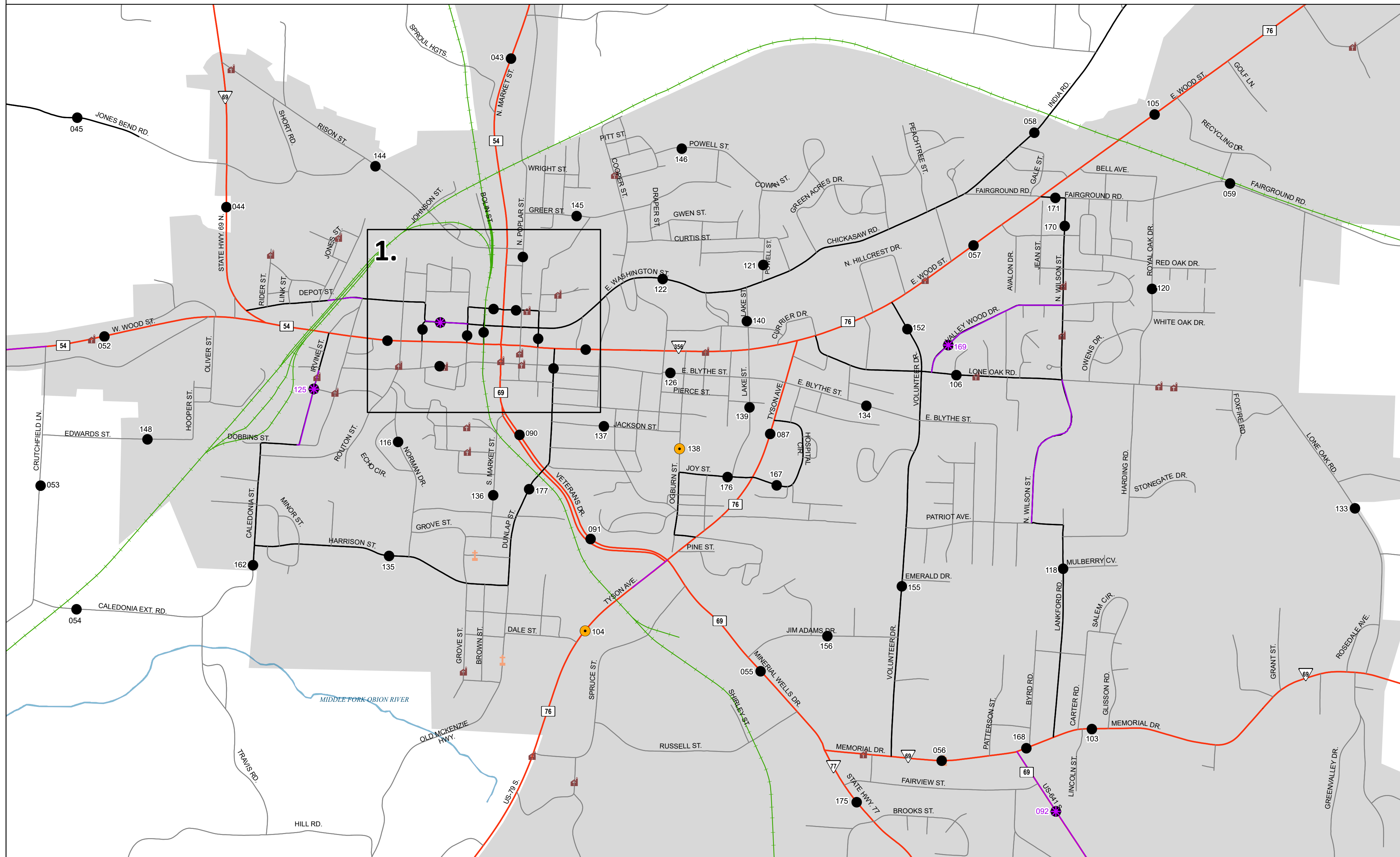
### CC Traffic Stations

043 054 059 103 118 126 137 145 156 170  
 044 055 087 **104** 120 133 **138** 146 162 171  
 045 056 090 105 121 134 139 148 167 175  
 052 057 091 106 122 135 140 152 168 176  
 053 058 **092** 116 **125** 136 144 155 **169** 177



### Legend

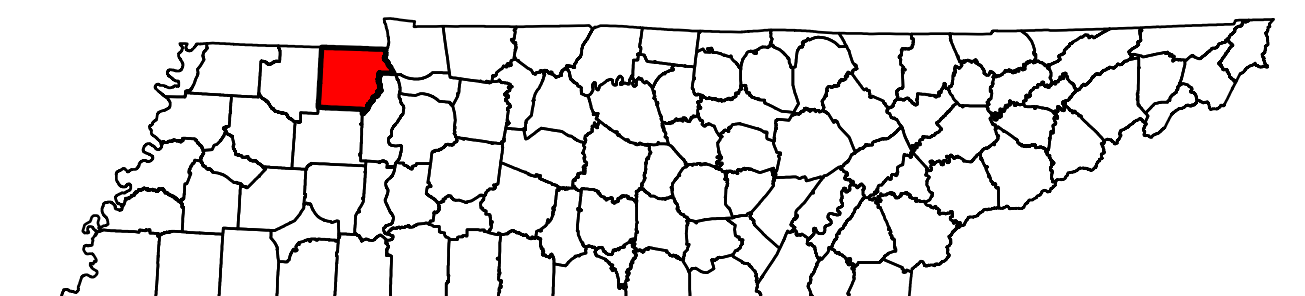
- HPMS Traffic Stations
- Class Count Traffic Stations
- CC Traffic Stations
- ATR Traffic Stations
- EDL Traffic Stations
- Churches
- Cemeteries
- HPMS Route
- Interstate
- State Route
- Functional Route
- Local Route
- Railroads
- Major Waterways
- Parks
- Municipal Boundary



## 1. DOWNTOWN PARIS

### CC Traffic Stations

088 142 173  
 089 143 178  
 117 149  
**123** 166  
 141 172



# 2023 Traffic Map Henry County Tennessee

Prepared by the  
 Tennessee Department of Transportation  
 Long Range Planning Division  
 Office of Data Visualization

