

### CC Traffic Stations

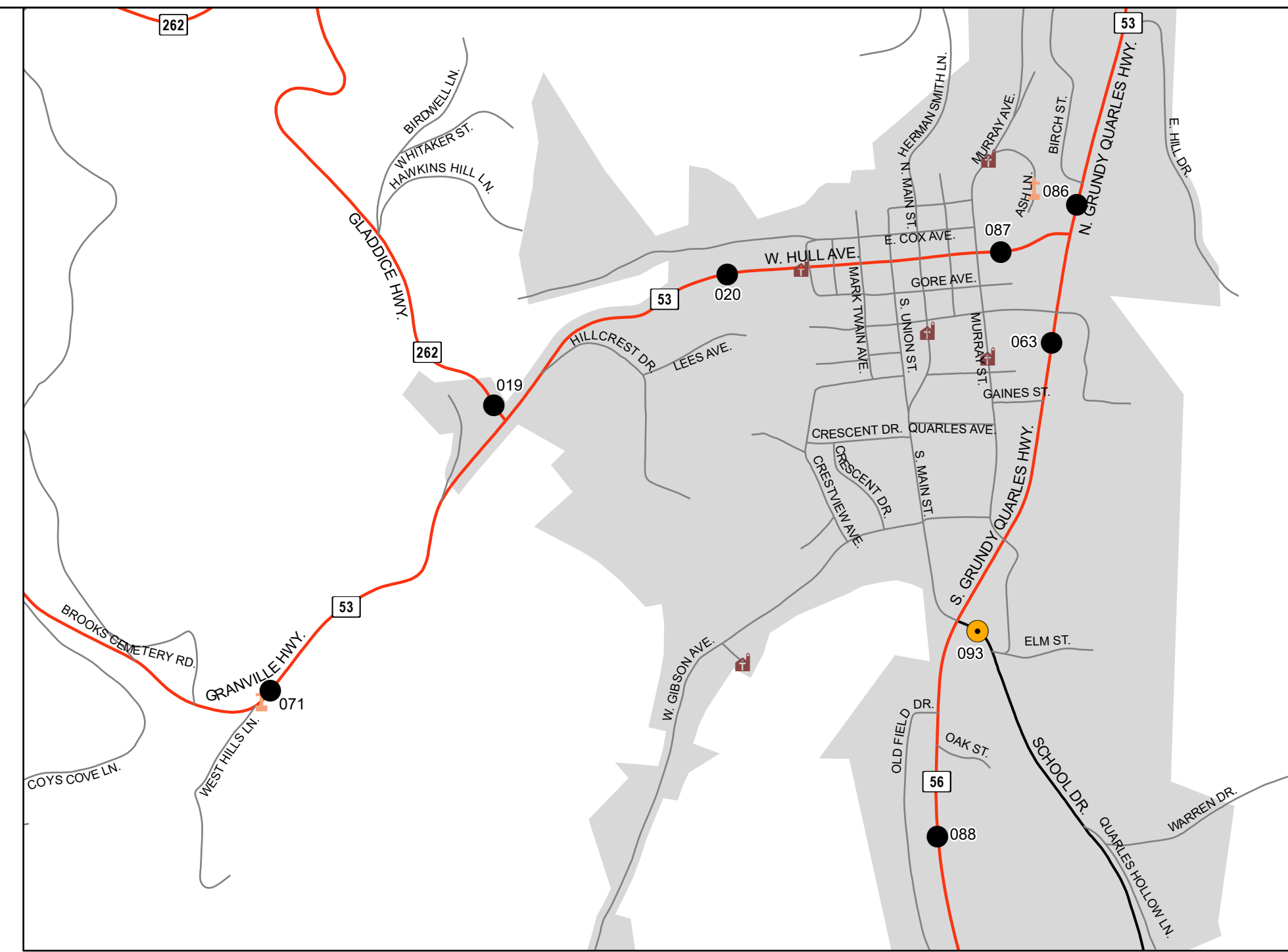
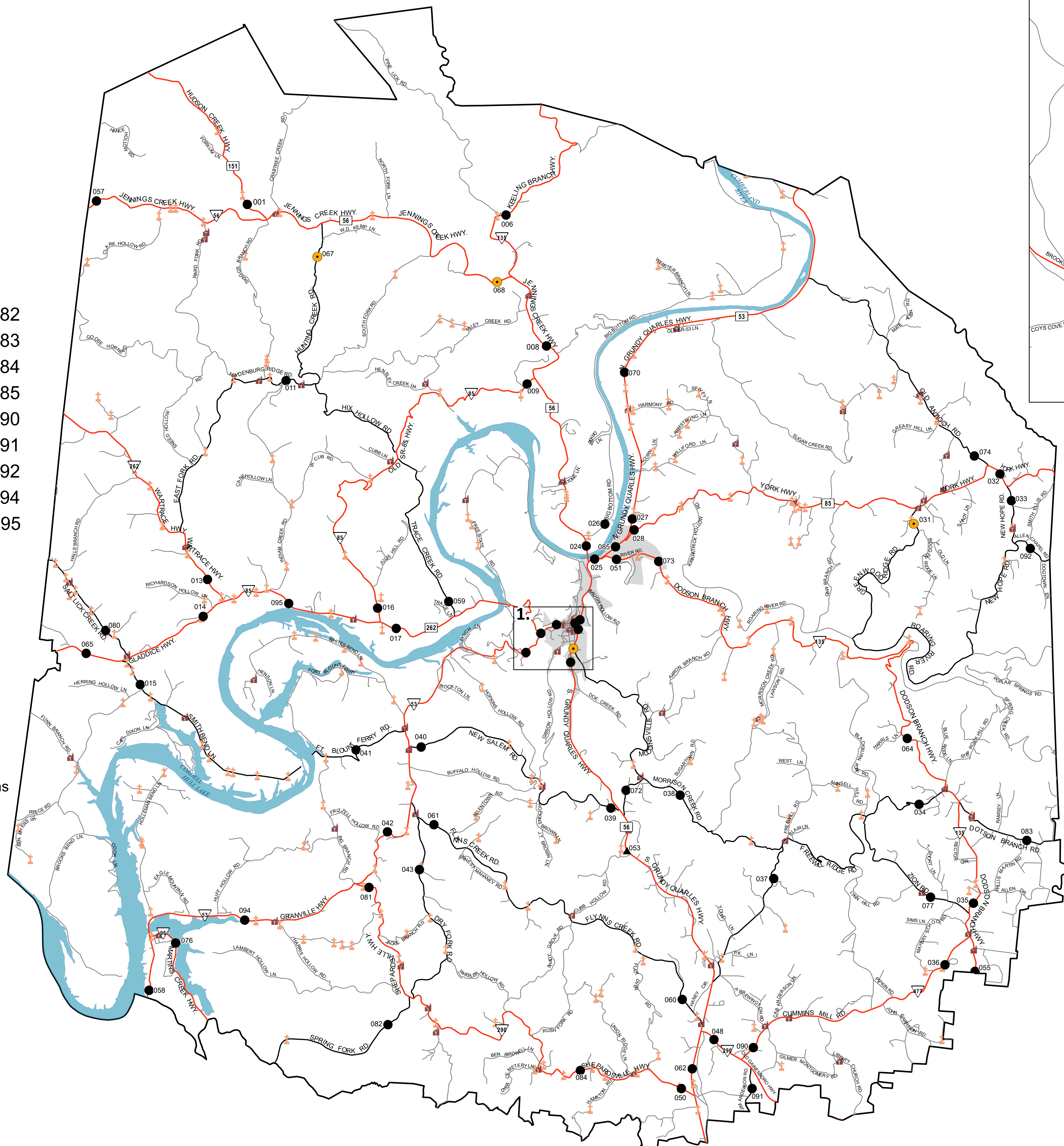
- 001 024 036 051 **067** 082
- 006 025 037 055 **068** 083
- 008 026 038 057 070 084
- 009 027 039 058 072 085
- 011 028 040 059 073 090
- 013 **031** 041 060 074 091
- 014 032 042 061 076 092
- 015 033 043 062 077 094
- 016 034 048 064 080 095
- 017 035 050 065 081

### EDL Traffic Stations

- 053

### Legend

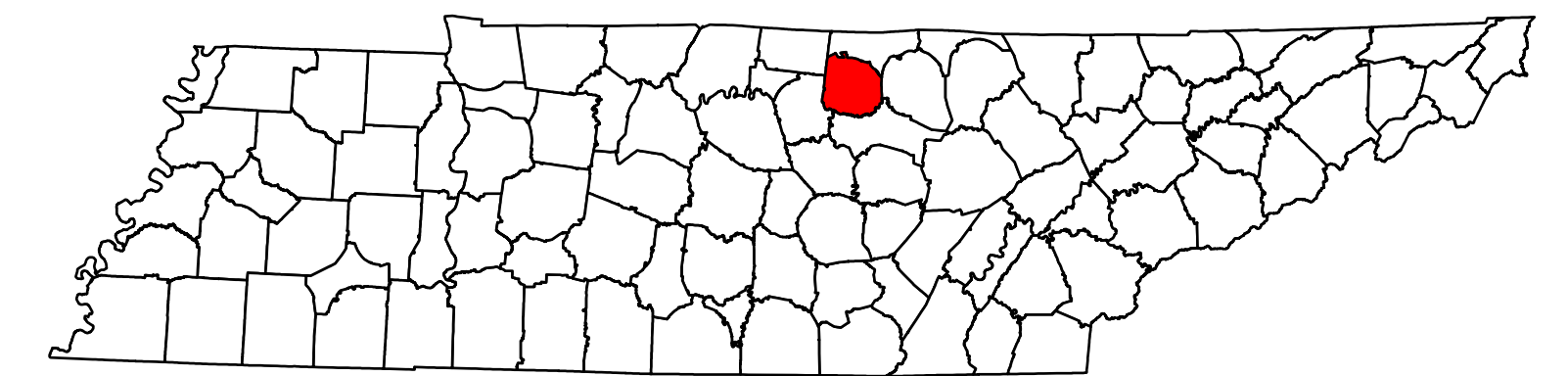
- HPMS Traffic Stations
- Class Count Traffic Stations
- CC Traffic Stations
- ATR Traffic Stations
- EDL Traffic Stations
- Churches
- Cemeteries
- HPMS Route
- Interstate
- State Route
- Functional Route
- Local Route
- Railroads
- Major Waterways
- Parks
- Municipal Boundary



## 1. Gainesboro

### CC Traffic Stations

- 019 071 088
- 020 086 **093**
- 063 087



2023 Traffic Map  
**Jackson County**  
 Tennessee  
 Prepared by the  
 Tennessee Department of Transportation  
 Long Range Planning Division  
 Office of Data Visualization

