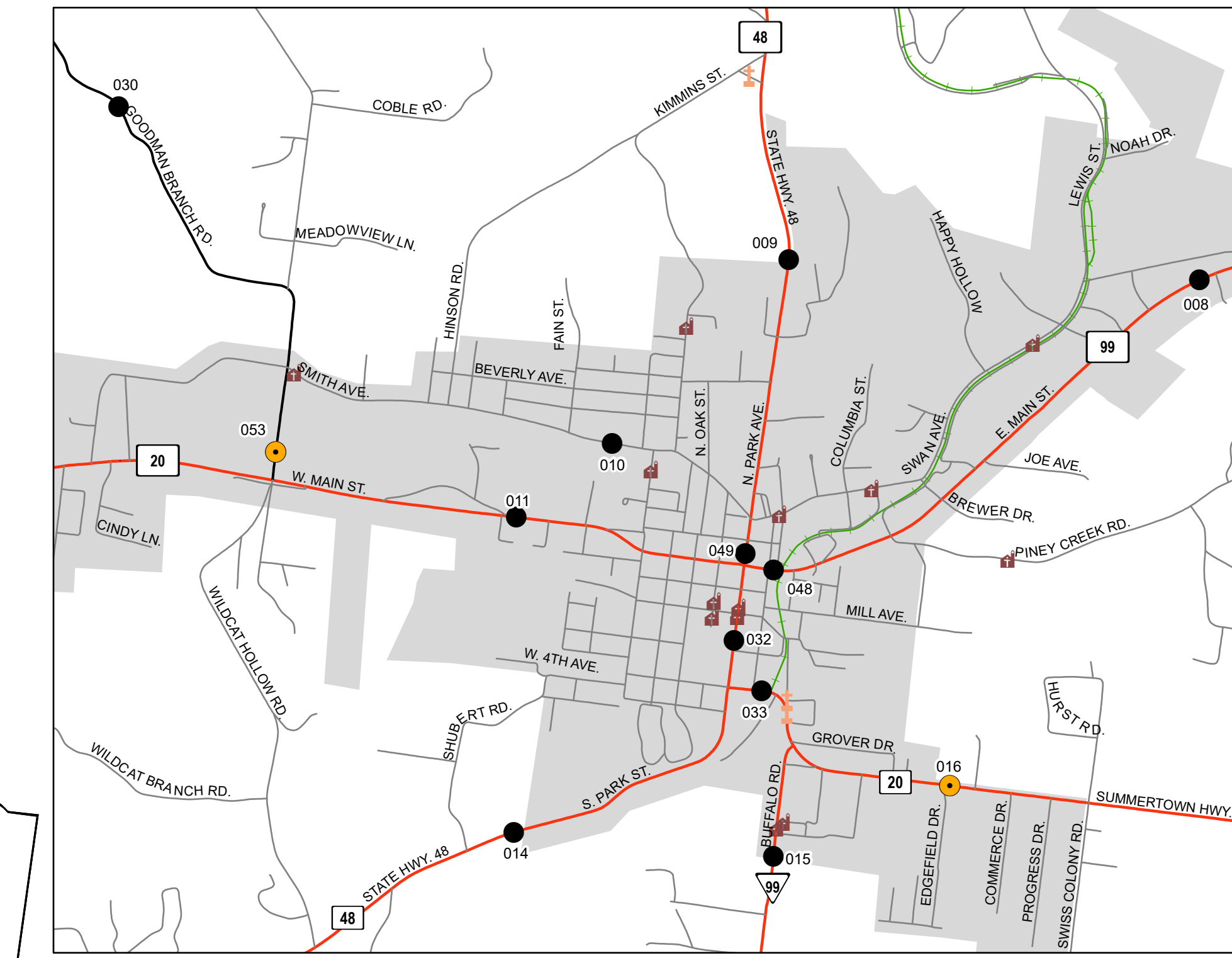
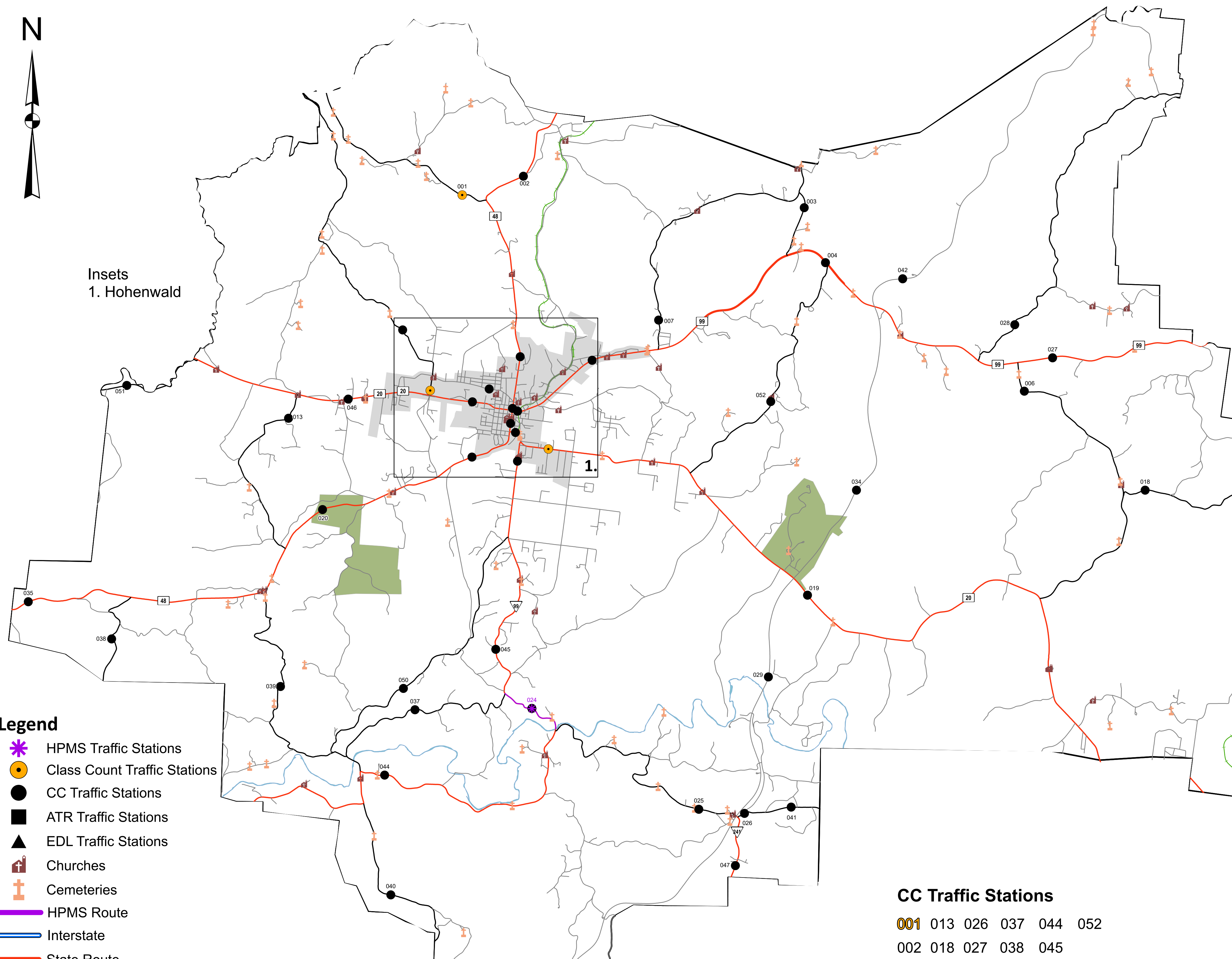


Insets
1. Hohenwald



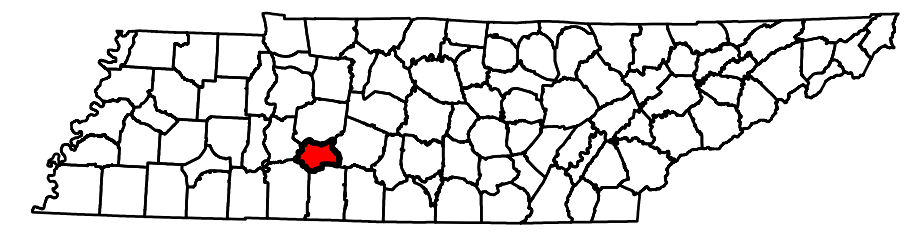
1. Hohenwald

CC Traffic Stations

- 008 016 053
- 009 030
- 010 032
- 011 033
- 014 048
- 015 049

- Legend**
- HPMS Traffic Stations
 - Class Count Traffic Stations
 - CC Traffic Stations
 - ATR Traffic Stations
 - EDL Traffic Stations
 - Churches
 - Cemeteries
 - HPMS Route
 - Interstate
 - State Route
 - Functional Route
 - Local Route
 - Railroads
 - Major Waterways
 - Parks
 - Municipal Boundary

- CC Traffic Stations**
- 001 013 026 037 044 052
 - 002 018 027 038 045
 - 003 019 028 039 046
 - 004 020 029 040 047
 - 006 024 034 041 050
 - 007 025 035 042 051



2023 Traffic Map Lewis County Tennessee

Prepared by the
Tennessee Department of Transportation
Long Range Planning Division
Office of Data Visualization

