

CC Traffic Stations

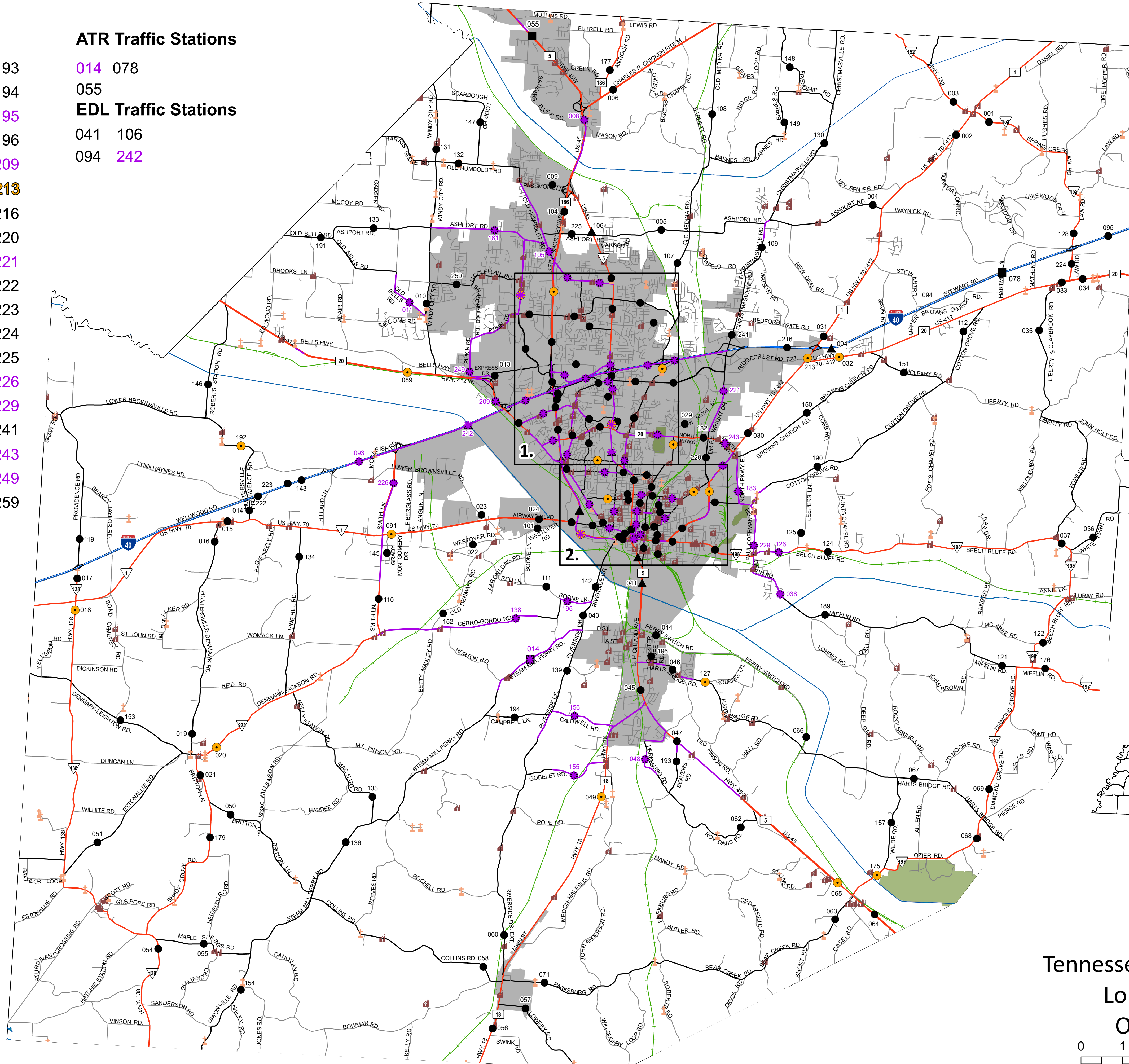
001	035	089	138	193
002	036	091	139	194
003	037	093	142	195
004	038	095	143	196
005	043	101	145	209
006	044	104	146	213
008	045	105	147	216
009	046	107	148	220
010	047	108	149	221
011	048	109	150	222
013	049	110	151	223
014	050	111	152	224
015	051	112	153	225
016	054	119	154	226
017	055	121	155	229
018	056	122	156	241
019	057	124	157	243
020	058	125	161	249
021	060	126	175	259
022	062	127	176	
023	063	128	177	
024	064	130	179	
029	065	131	182	
030	066	132	183	
031	067	133	189	
032	068	134	190	
033	069	135	191	
034	071	136	192	

ATR Traffic Stations

014	078
055	
041	106
094	242

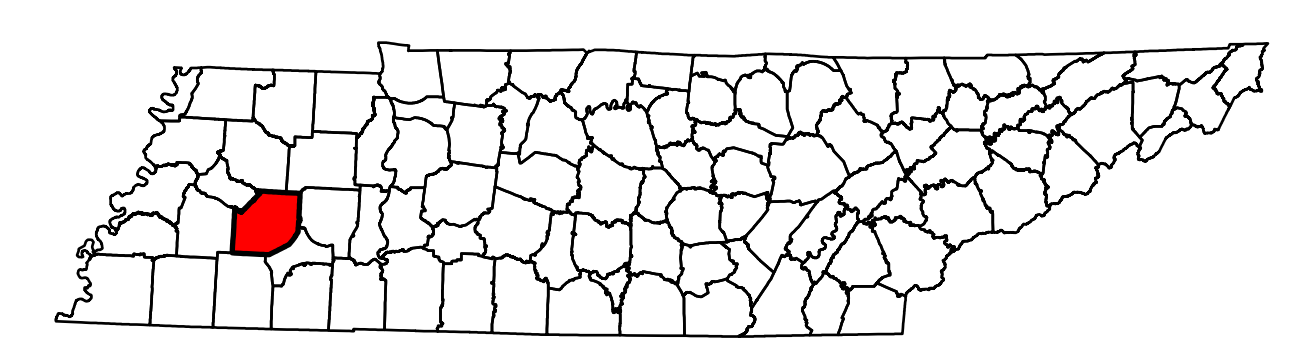
EDL Traffic Stations

041	106
094	242

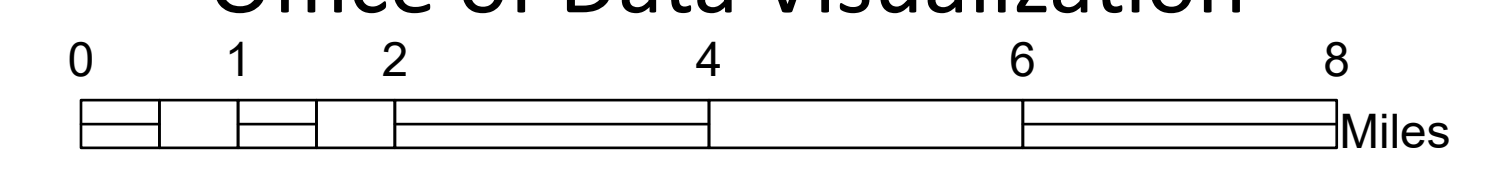


Legend

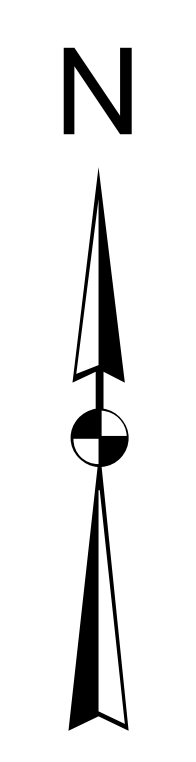
- HPMS Traffic Stations
- Class Count Traffic Stations
- CC Traffic Stations
- ATR Traffic Stations
- EDL Traffic Stations
- Churches
- Cemeteries
- HPMS Route
- Interstate
- State Route
- Functional Route
- Local Route
- Railroads
- Major Waterways
- Parks
- Municipal Boundary

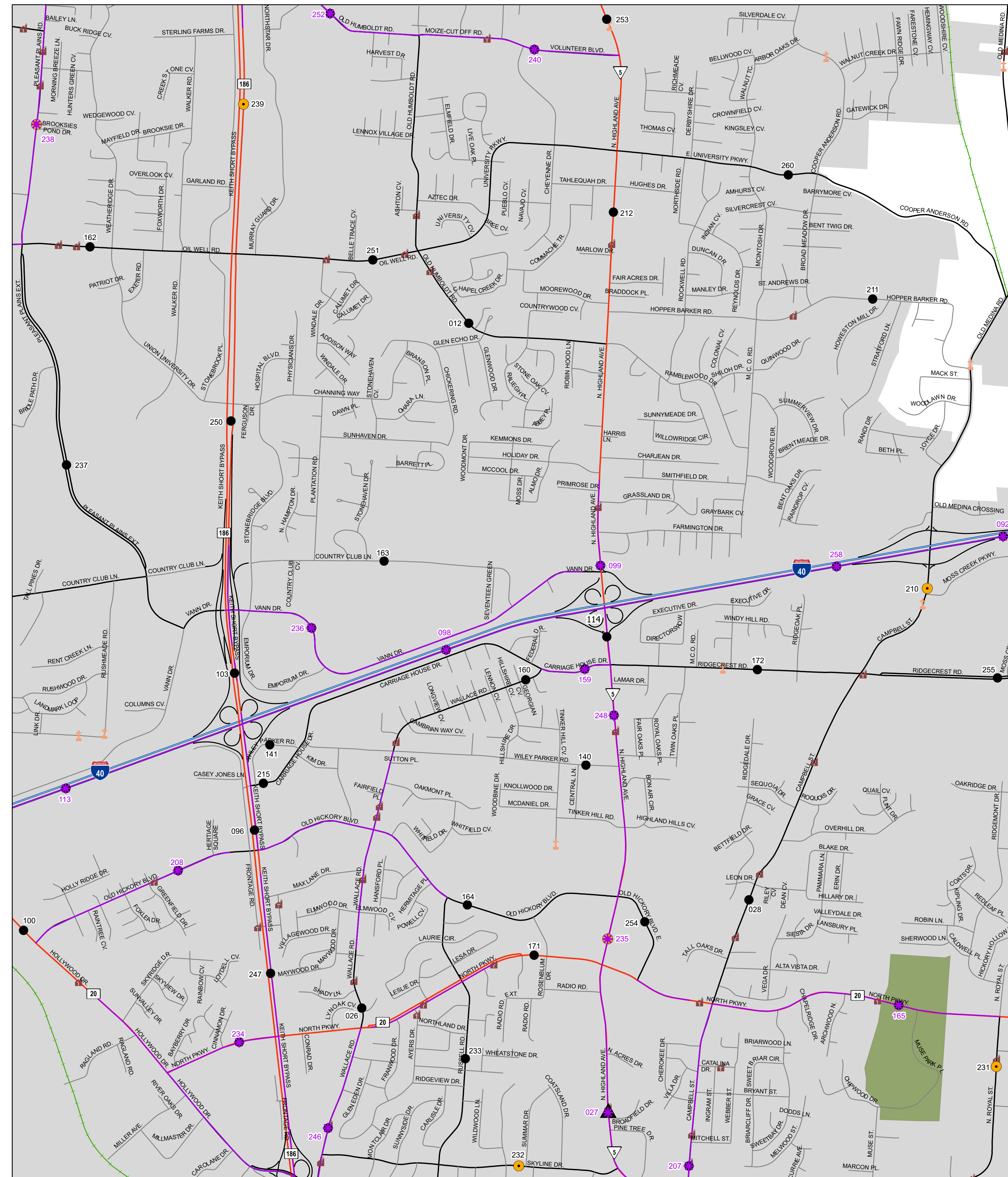


2023 Traffic Map
Madison County
Tennessee
 Prepared by the
 Tennessee Department of Transportation
 Long Range Planning Division
 Office of Data Visualization



Insets
 1. Jackson
 2. Downtown Jackson

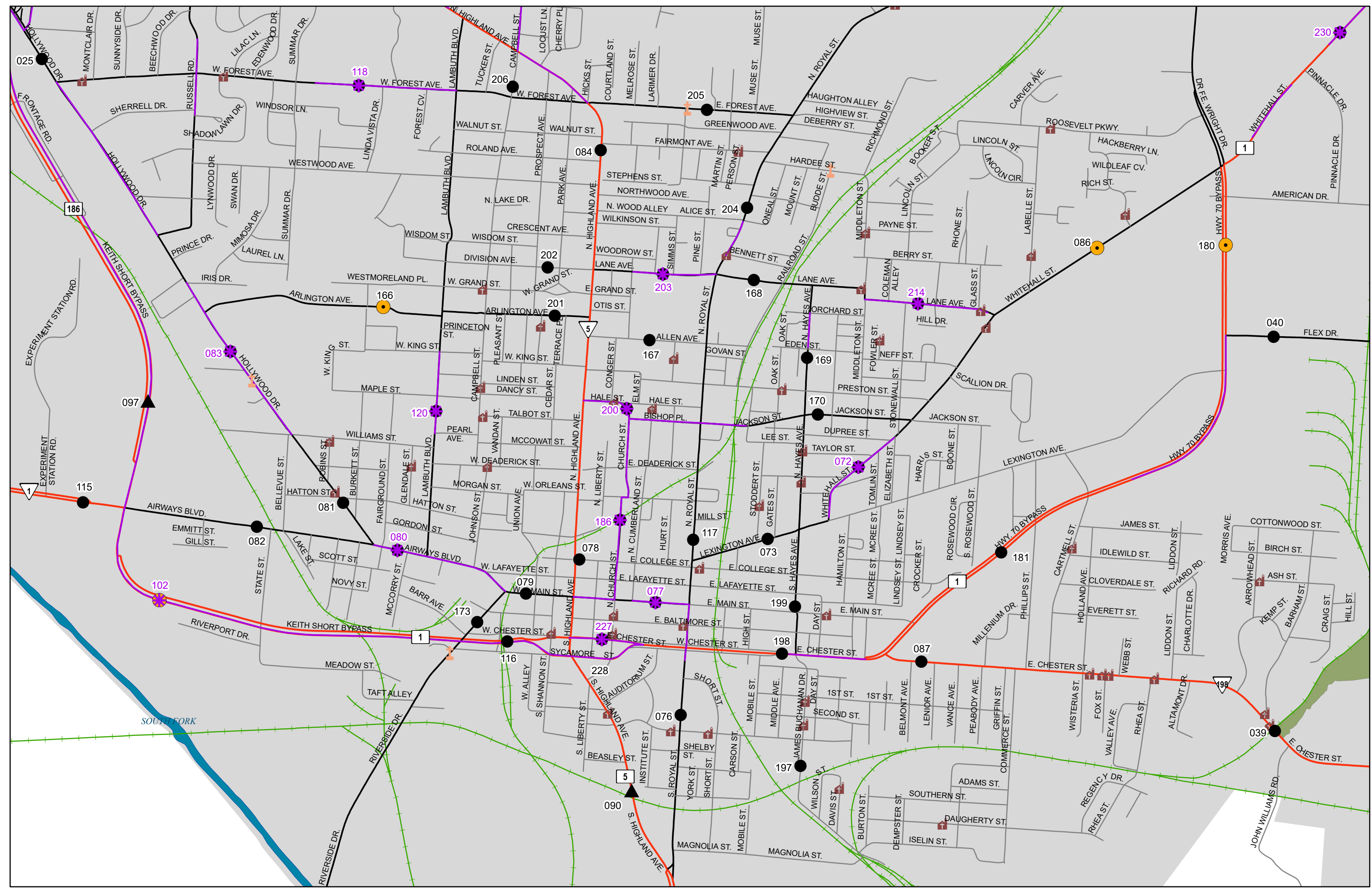




1. Jackson

CC Traffic Stations	141	163	172	211	232	236	240	250	254					
EDL Traffic Stations	012	092	099	113	159	164	207	212	233	237	246	251	255	
	026	096	100	114	160	165	208	215	234	238	247	252	258	
	027	028	098	103	140	162	171	210	231	235	239	248	253	260

Insets
1. Jackson
2. Downtown Jackson

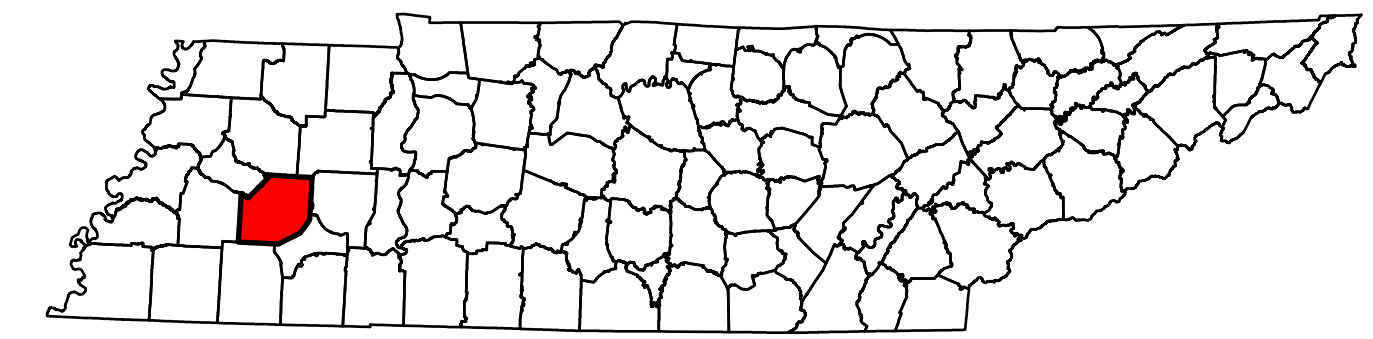


2. Downtown Jackson

EDL Traffic Stations
097
090

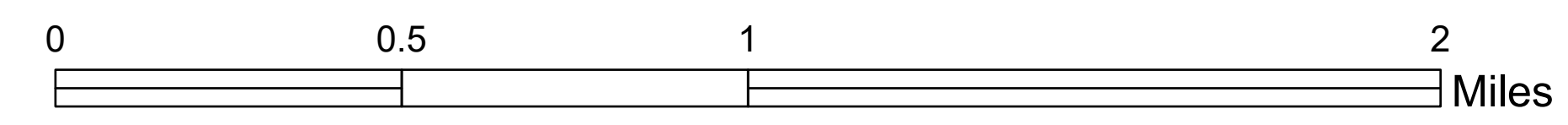
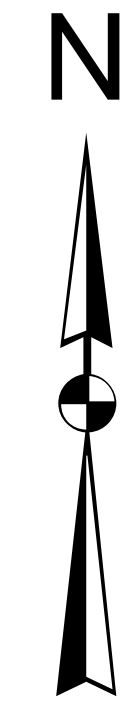
CC Traffic Stations	083	102	118	168	180	198	202	206	230			
	025	072	077	080	084	115	120	169	181	199	203	214
	039	073	078	081	086	116	166	170	186	200	204	227
	040	076	079	082	087	117	167	173	197	201	205	228

- Legend**
- HPMS Traffic Stations
 - Class Count Traffic Stations
 - CC Traffic Stations
 - ATR Traffic Stations
 - EDL Traffic Stations
 - Churches
 - Cemeteries
 - HPMS Route
 - Interstate
 - State Route
 - Functional Route
 - Local Route
 - Railroads
 - Major Waterways
 - Parks
 - Municipal Boundary



2023 Traffic Map
Madison County
Tennessee

Prepared by the
Tennessee Department of Transportation
Long Range Planning Division
Office of Data Visualization



Madison County

1

Station #	AADT
001	1,667
002	5,674
003	2,540
004	1,238
005	3,687
006	15,685
008	30,652
009	3,863
010	5,433
011	514
012	5,029
013	5,234
014	1,098
014	302
015	2,836
016	418
017	1,094
018	866
019	112
020	1,051
021	1,013
022	295
023	1,460
024	10,030
025	14,538
026	3,460
027	23,099
028	10,151
029	1,769
030	8,466
031	8,560
032	6,097
033	5,890
034	10,815
035	348
036	531
037	1,029
038	3,157
039	4,346
040	2,778
041	44,043
043	6,454
044	2,492
045	36,835
046	2,762
047	19,179
048	524
049	5,758
050	137
051	112
054	709
055	14,916
055	258
056	6,118

Station #	AADT
057	646
058	280
060	1,854
062	196
063	901
064	17,225
065	18,146
066	895
067	1,350
068	720
069	711
071	417
072	2,297
073	3,950
076	7,045
077	2,046
078	2,093
078	35,994
079	6,060
080	9,794
081	5,275
082	6,123
083	9,543
084	17,108
086	4,082
087	6,033
089	12,522
090	27,859
091	7,620
092	54,117
093	41,499
094	40,793
095	32,725
096	39,615
097	28,048
098	53,881
099	27,210
100	17,171
101	2,294
102	25,026
103	44,085
104	25,616
105	5,084
106	12,115
107	4,494
108	3,553
109	2,620
110	2,170
111	1,163
112	381
113	54,718
114	34,944
115	13,896
116	21,529

Station #	AADT
117	3,807
118	6,986
119	421
120	3,806
121	1,210
122	386
124	1,871
125	279
126	2,191
127	2,765
128	2,127
130	1,829
131	1,748
132	1,389
133	857
134	297
135	233
136	659
138	1,971
139	2,681
140	2,065
141	310
142	6,184
143	41,152
145	105
146	524
147	220
148	152
149	192
150	608
151	775
152	369
153	177
154	257
155	345
156	1,228
157	328
159	9,296
160	4,929
161	2,403
162	16,548
163	1,090
164	7,551
165	13,436
166	2,027
167	1,533
168	2,813
169	1,269
170	1,337
171	11,187
172	10,511
173	2,755
175	1,265
176	1,091

