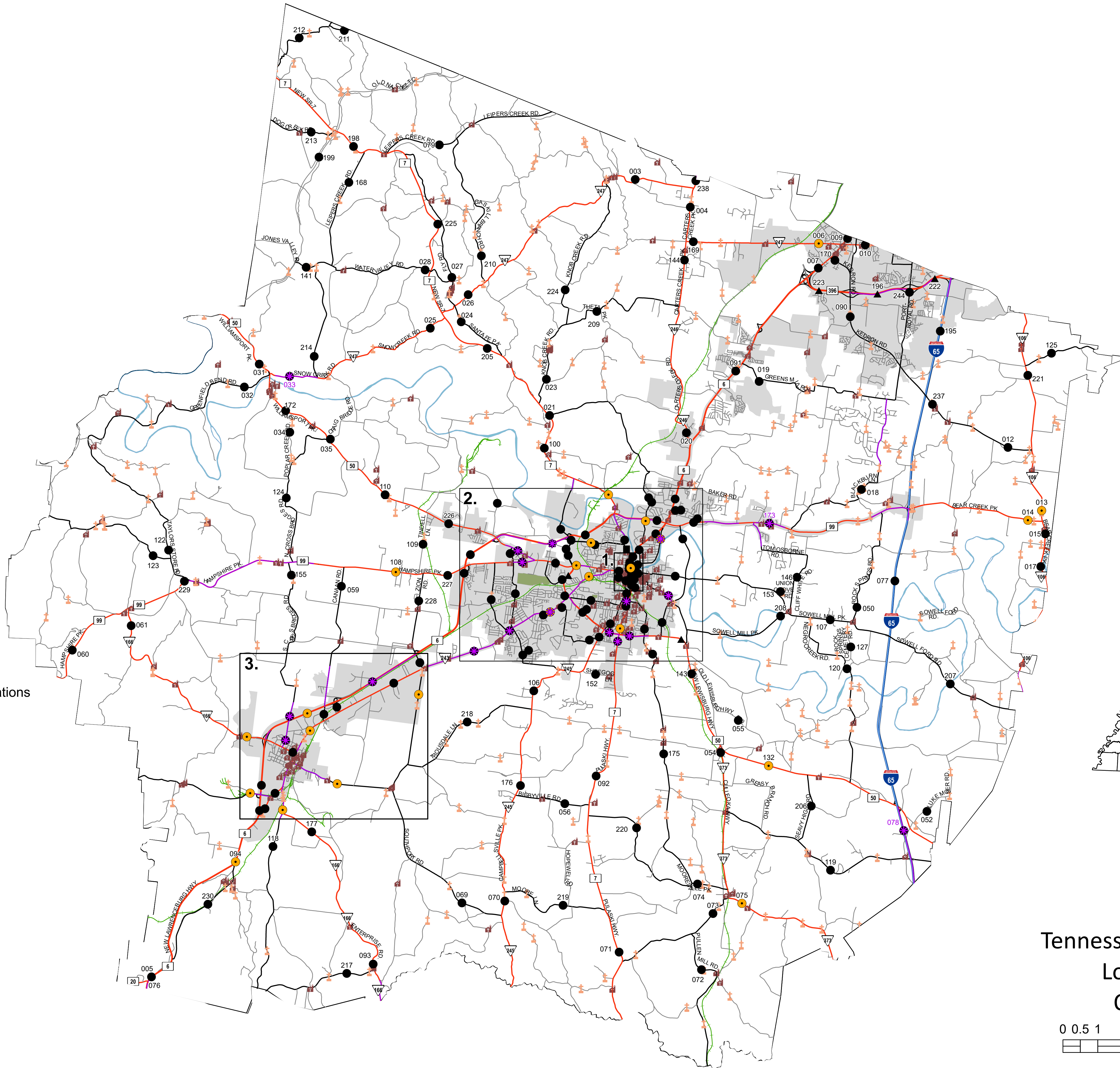


- Insets**
1. Downtown Columbia
 2. Columbia
 3. Mount Pleasant

- Legend**
- HPMS Traffic Stations
 - Class Count Traffic Stations
 - CC Traffic Stations
 - ATR Traffic Stations
 - EDL Traffic Stations
 - Churches
 - Cemeteries
 - HPMS Route
 - Interstate
 - State Route
 - Functional Route
 - Local Route
 - Railroads
 - Major Waterways
 - Parks
 - Municipal Boundary

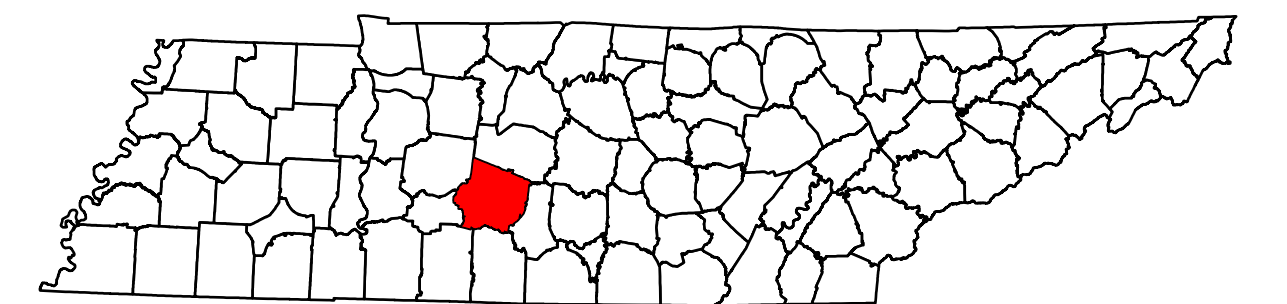


CC Traffic Stations

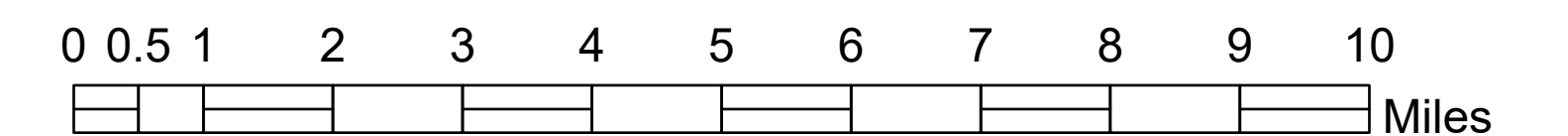
003	025	069	106	146	207	225
004	026	070	107	152	208	226
006	027	071	108	153	209	227
007	028	072	109	155	210	228
009	031	073	110	168	211	229
010	032	074	118	169	212	230
012	033	075	119	170	213	237
013	034	076	120	172	214	238
014	035	077	122	173	217	244
015	050	078	123	175	218	
017	052	079	124	176	219	
018	054	090	125	177	220	
019	055	091	127	195	221	
020	056	092	132	198	224	
021	059	093	141	199		
023	060	094	143	205		
024	061	100	144	206		

EDL Traffic Stations

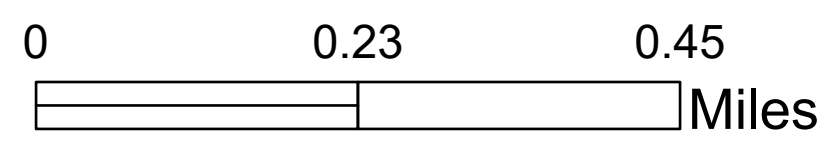
196
222
223



2023 Traffic Map
Maury County
 Tennessee
 Prepared by the
 Tennessee Department of Transportation
 Long Range Planning Division
 Office of Data Visualization



1. Downtown Columbia



CC Traffic Stations

083 136 163 216
 086 145 164 231
087 148 183 241
 130 149 184 242
 131 150 186 243

CC Traffic Stations

036 044 **082** 103 139 161 188 203
037 045 **084** 126 140 162 **189** 204
038 046 **085** 128 147 166 190 233
039 047 **096** 129 151 **167** 191 **234**
 040 048 097 133 157 179 192
041 049 098 135 158 180 193
 042 080 099 137 159 181 201
043 **081** 101 **138** 160 182 202

Legend

- HPMS Traffic Stations
- Class Count Traffic Stations
- CC Traffic Stations
- ATR Traffic Stations
- EDL Traffic Stations
- Churches
- Cemeteries
- HPMS Route
- Interstate
- State Route
- Functional Route
- Local Route
- Railroads
- Major Waterways
- Parks
- Municipal Boundary

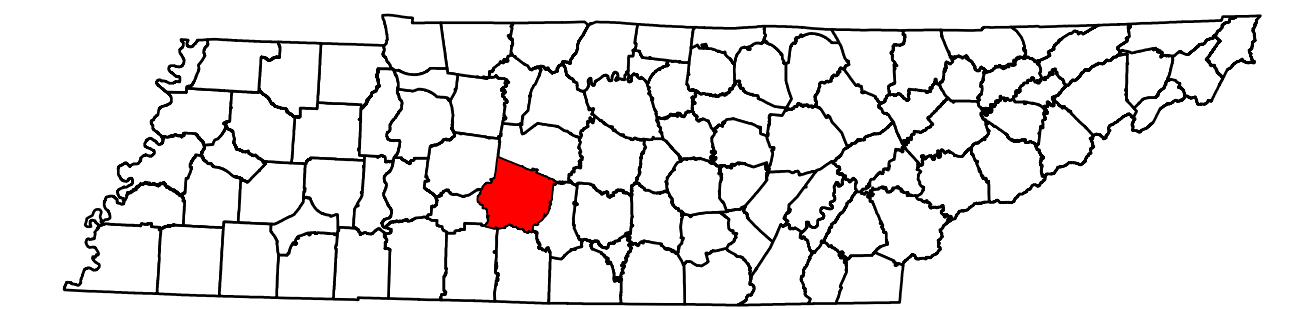
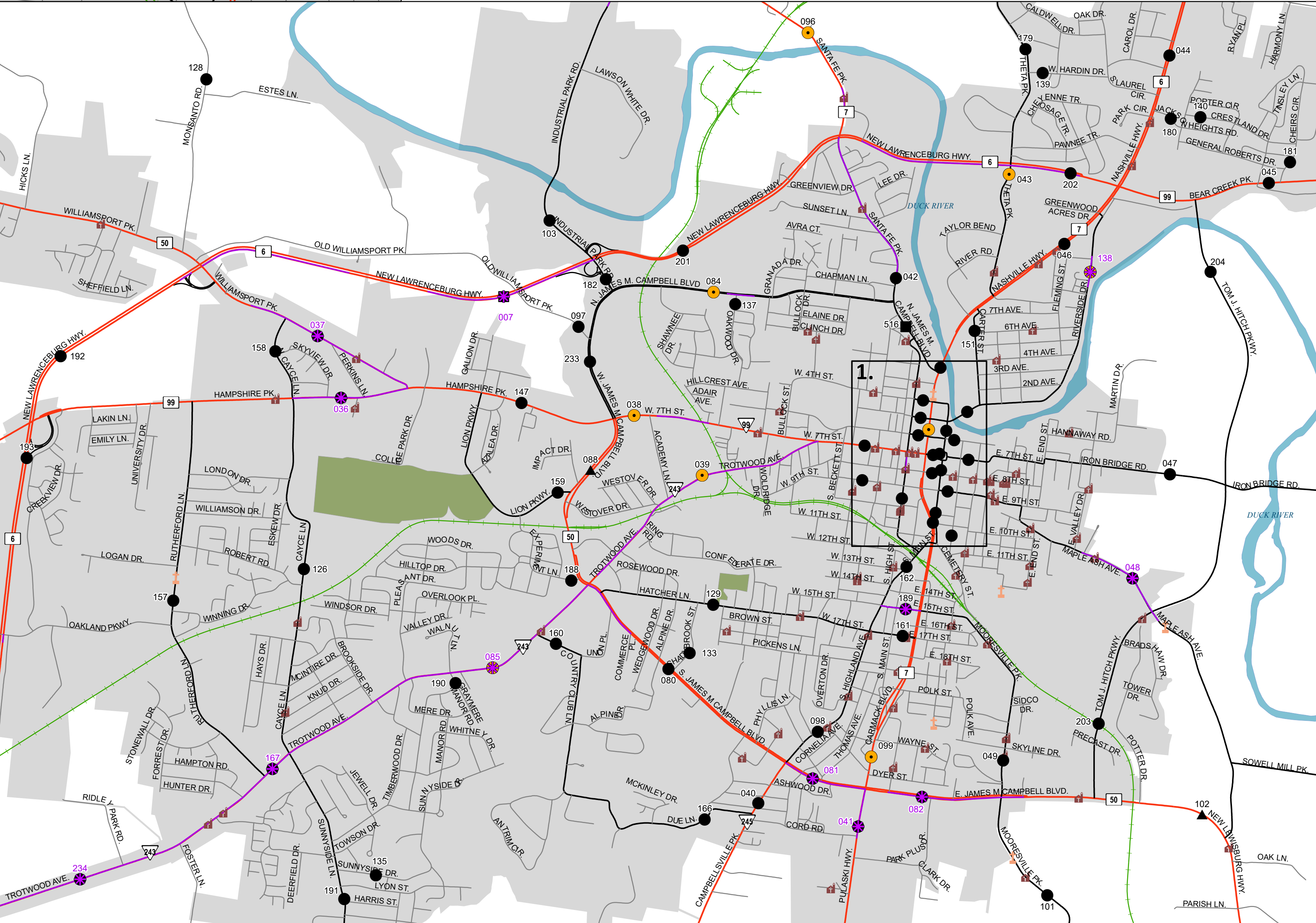
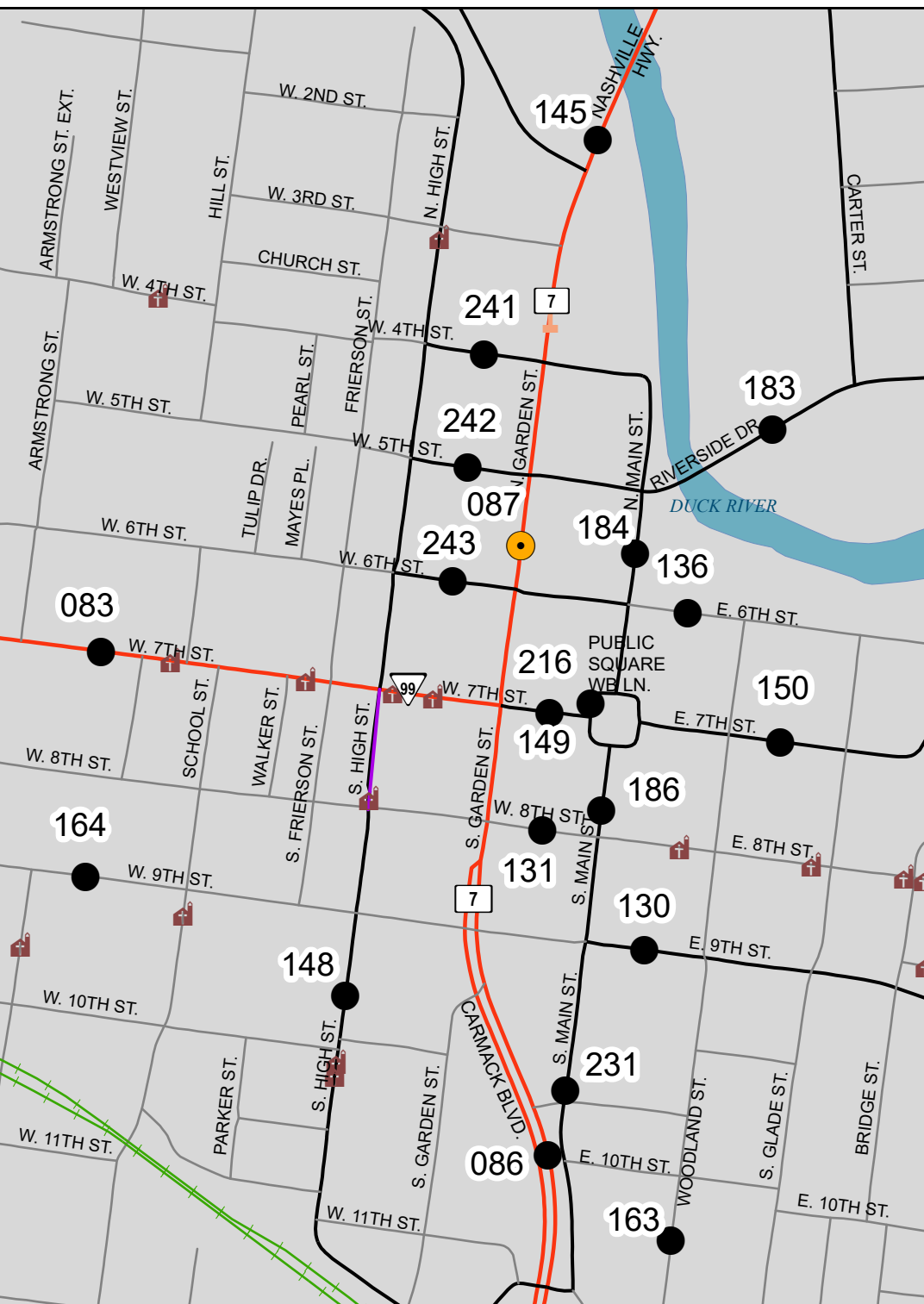
ATR Traffic Stations

516 007

EDL Traffic Stations


088 102

2. Columbia



2022 Traffic Map Maury County Tennessee

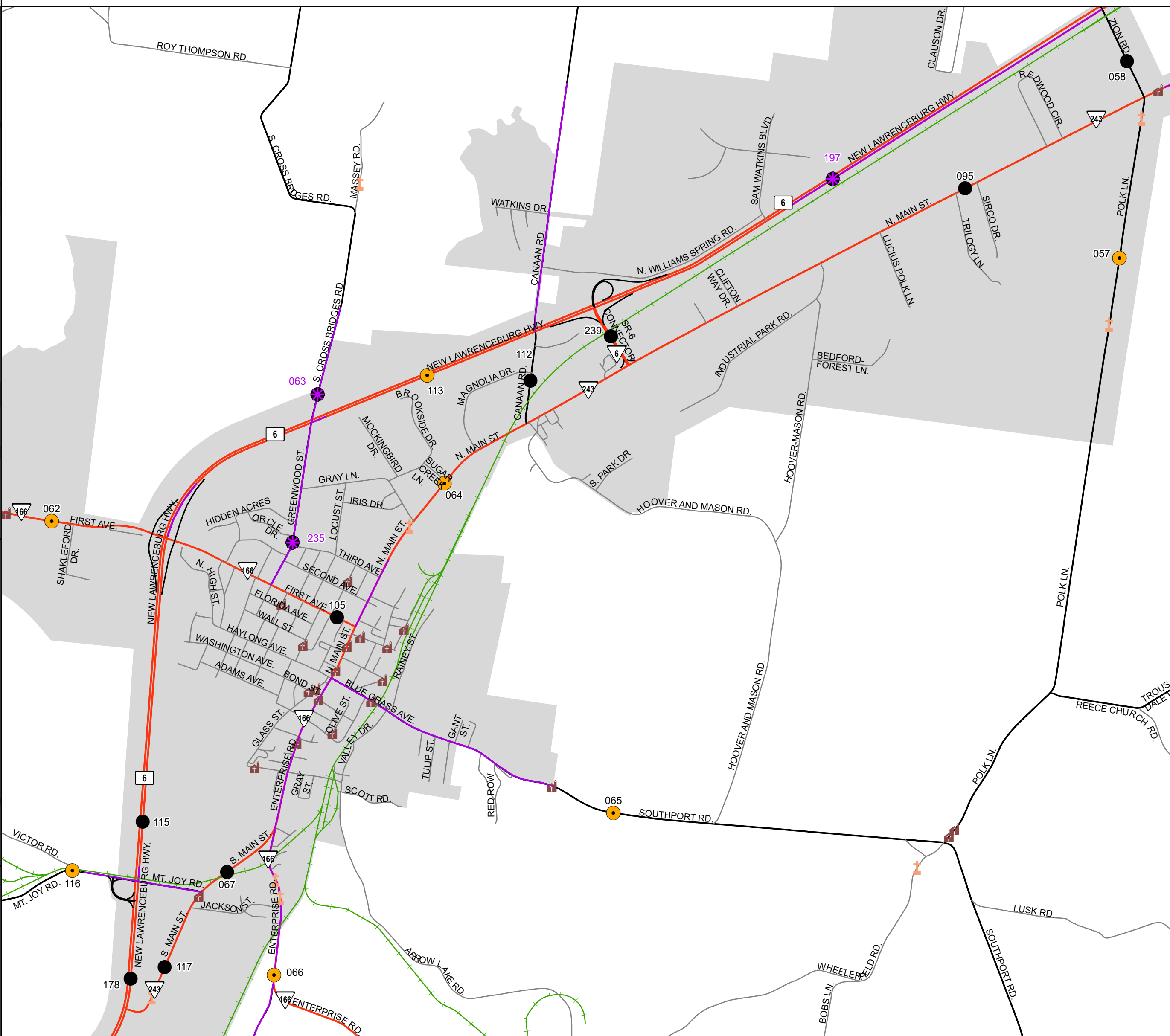
Prepared by the
 Tennessee Department of Transportation
 Long Range Planning Division
 Office of Data Visualization



CC Traffic Stations

057 **062** **064** 066 095 112 115 117 **197** 239
 058 **063** 065 067 105 **113** **116** 178 235

3. Mount Pleasant



Maury County

1

Station #	AADT
003	1,013
004	4,217
006	4,278
007	19,055
007	20,749
009	15,080
010	9,107
012	3,281
013	6,242
014	6,102
015	9,210
017	2,359
018	764
019	1,368
020	3,605
021	1,281
023	788
024	1,197
025	641
026	922
027	296
028	571
031	2,877
032	199
033	484
034	109
035	83
036	9,342
037	4,132
038	6,415
039	8,734
040	6,736
041	9,031
042	4,268
043	4,064
044	40,382
045	16,963
046	26,329
047	1,289
048	1,564
049	1,396
050	841
052	472
054	2,984
055	83
056	726
057	1,272
058	3,175
059	295
060	3,801
061	829
062	1,722
063	752
064	7,865

Station #	AADT
065	1,249
066	1,965
067	3,202
069	313
070	1,436
071	4,034
072	158
073	1,068
074	1,176
075	1,830
076	15,421
077	52,122
078	32,079
079	1,263
080	28,997
081	26,838
082	17,537
083	16,107
084	5,803
085	20,827
086	20,648
087	21,128
088	19,661
090	10,779
091	35,920
092	6,081
093	837
094	15,807
095	6,557
096	3,833
097	973
098	4,102
099	19,495
100	5,567
101	1,917
102	10,544
103	6,129
105	3,066
106	4,618
107	1,234
108	5,405
109	1,023
110	3,878
112	772
113	14,119
115	11,784
116	1,447
117	2,328
118	734
119	352
120	76
122	384
123	311
124	150

Station #	AADT
125	901
126	2,675
127	417
128	228
129	9,531
130	3,162
131	1,149
132	7,137
133	4,037
135	152
136	917
137	443
138	2,158
139	879
140	101
141	259
143	10,353
144	3,719
145	24,920
146	359
147	11,402
148	2,070
149	5,073
150	1,519
151	1,267
152	2,892
153	115
155	437
157	3,410
158	2,438
159	6,842
160	3,172
161	4,851
162	5,180
163	512
164	976
166	796
167	14,098
168	501
169	3,524
170	8,002
172	3,012
173	13,309
175	1,572
176	2,731
177	871
178	14,212
179	1,616
180	1,161
181	410
182	13,601
183	3,674
184	3,081
186	2,169

