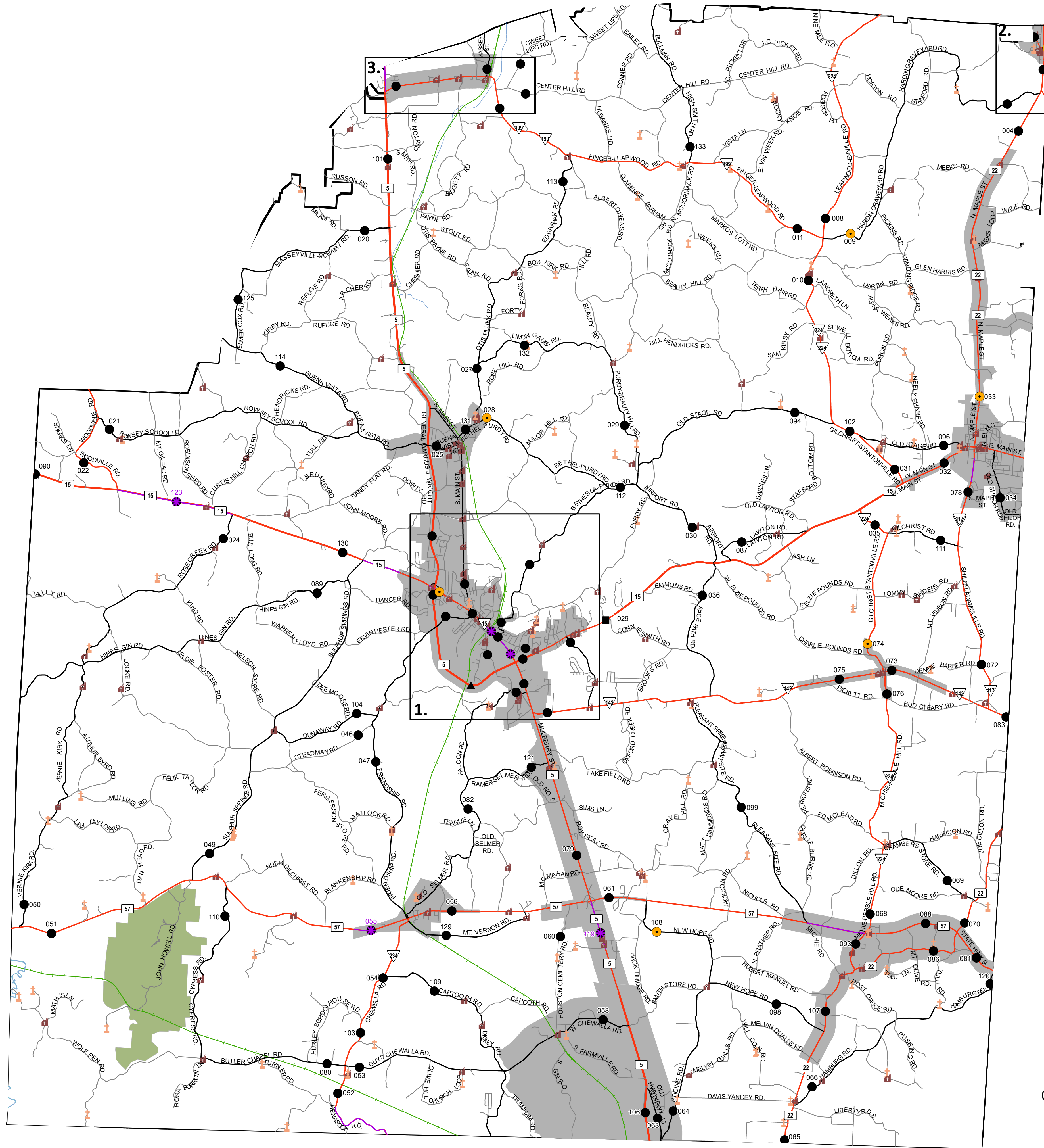


- Insets  
 1. Selmer  
 2. Milledgeville  
 3. Finger

**Legend**

- HPMS Traffic Stations
- Class Count Traffic Stations
- CC Traffic Stations
- ATR Traffic Stations
- EDL Traffic Stations
- Churches
- Cemeteries
- HPMS Route
- Interstate
- State Route
- Functional Route
- Local Route
- Railroads
- Major Waterways
- Parks
- Municipal Boundary

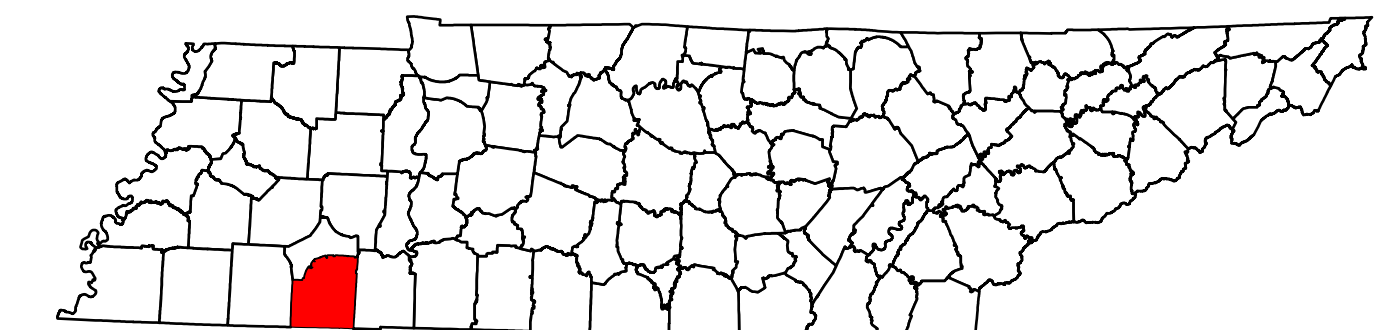


**CC Traffic Stations**

004	046	072	099	130
008	047	073	101	131
009	049	074	102	132
010	050	075	103	133
011	051	076	104	
020	052	078	106	
021	053	079	107	
022	054	080	108	
024	055	081	109	
025	056	082	110	
027	058	083	111	
028	060	086	112	
029	061	087	113	
030	063	088	114	
031	064	089	119	
032	065	090	120	
033	066	093	121	
034	068	094	123	
035	069	096	125	
036	070	098	129	

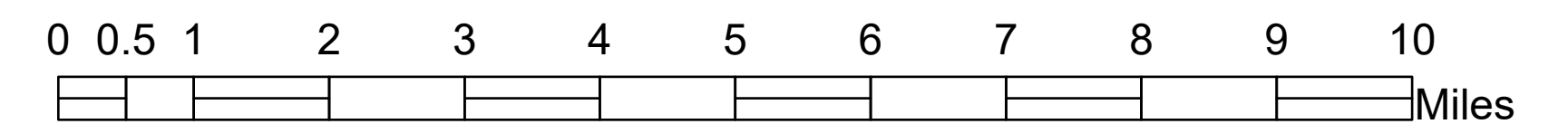
**ATR Traffic Stations**

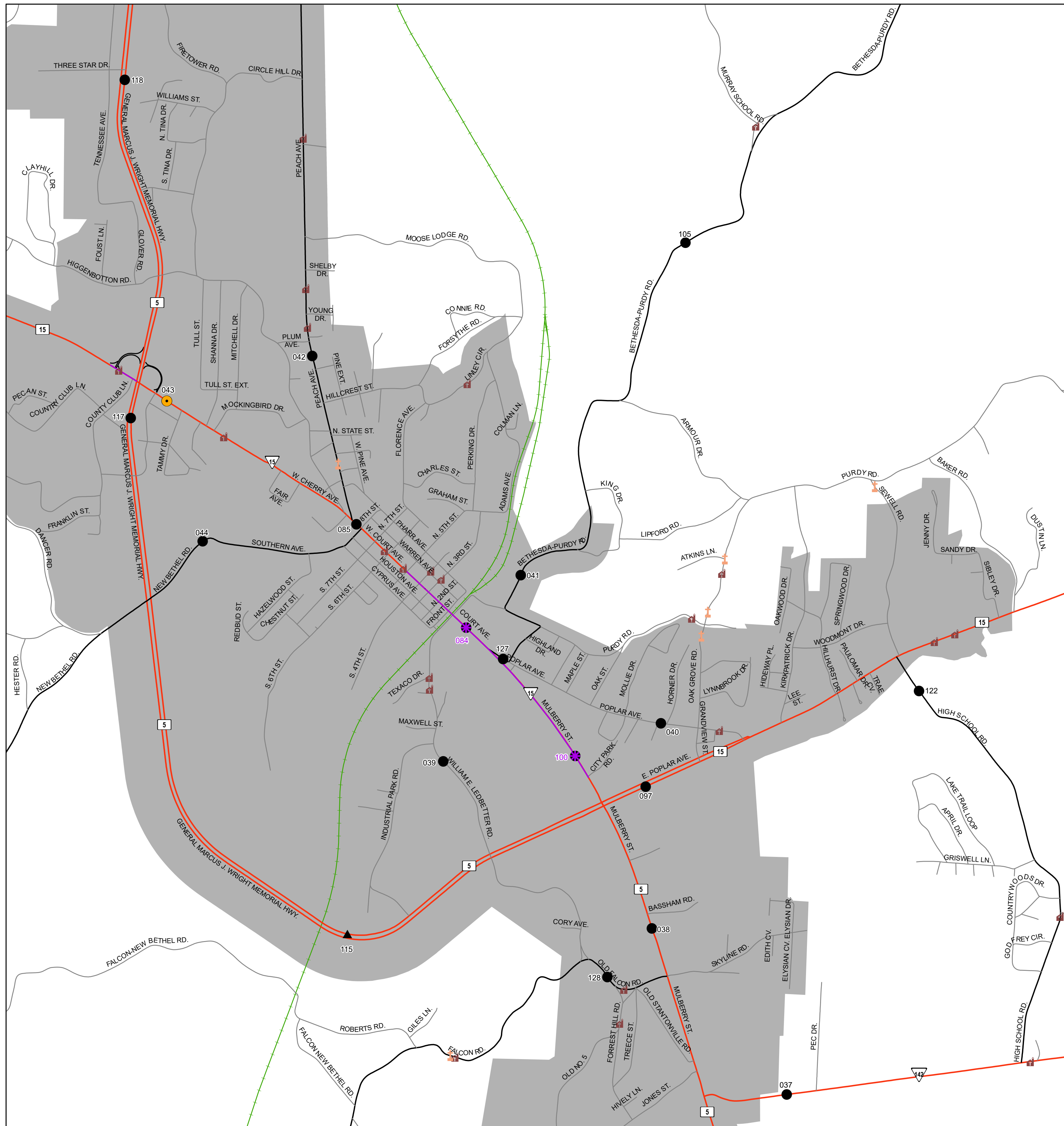
029



**2023 Traffic Map  
 McNairy County  
 Tennessee**

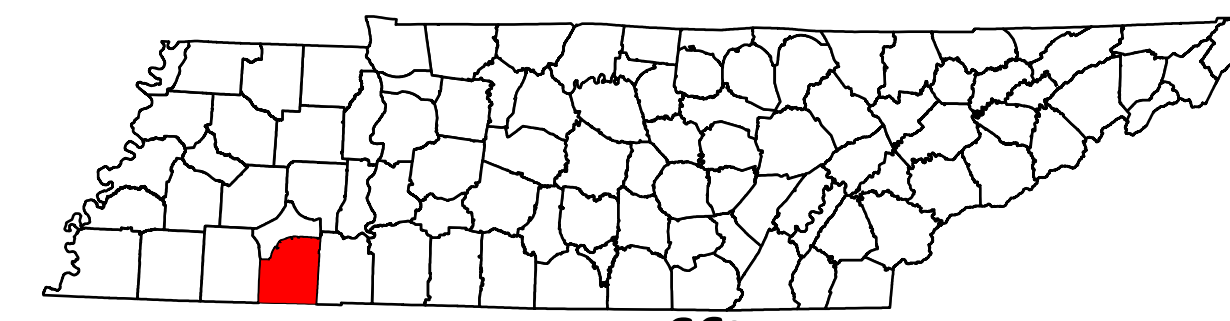
Prepared by the  
 Tennessee Department of Transportation  
 Long Range Planning Division  
 Office of Data Visualization





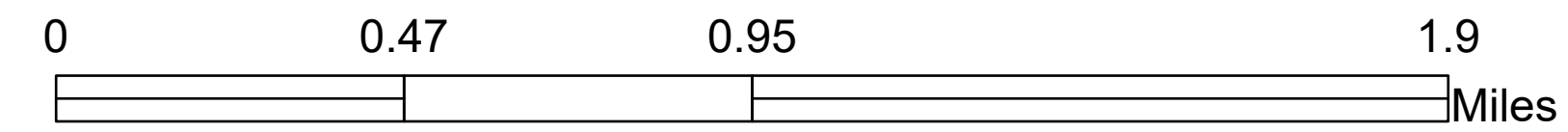
# 1. Selmer

CC Traffic Stations	EDL Traffic Stations
037 041 084 105 127	115
038 042 085 117 128	
039 043 097 118	
040 044 100 122	



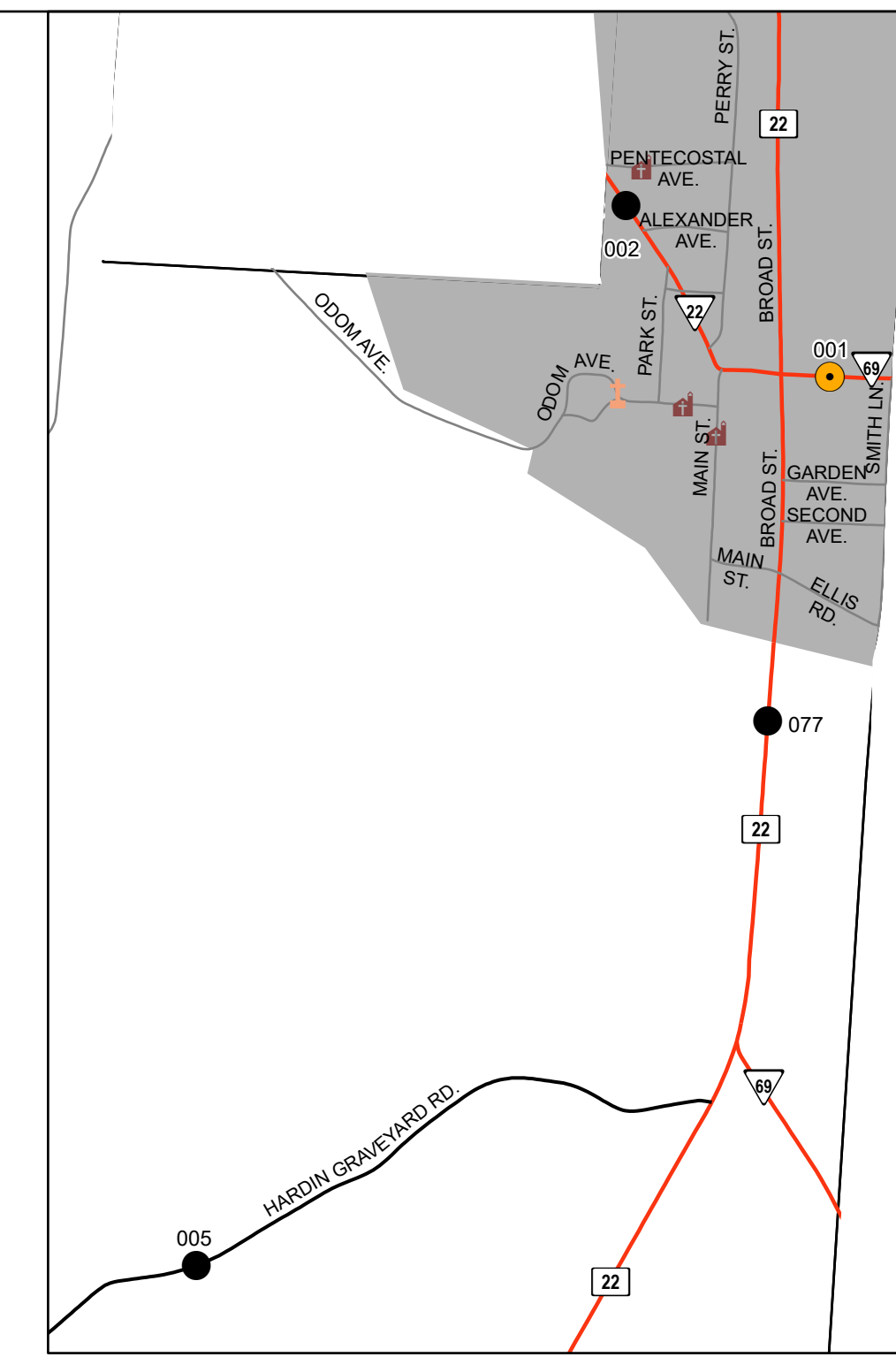
# 2023 Traffic Map McNairy County Tennessee

Prepared by the  
Tennessee Department of Transportation  
Long Range Planning Division  
Office of Data Visualization



## Legend

- HPMS Traffic Stations
- Class Count Traffic Stations
- CC Traffic Stations
- ATR Traffic Stations
- EDL Traffic Stations
- Churches
- Cemeteries
- HPMS Route
- Interstate
- State Route
- Functional Route
- Local Route
- Railroads
- Major Waterways
- Parks
- Municipal Boundary



# 2. Milledgeville

**CC Traffic Stations**

001	005
002	077

**CC Traffic Stations**

015	017	126
016	018	

# 3. Finger



