















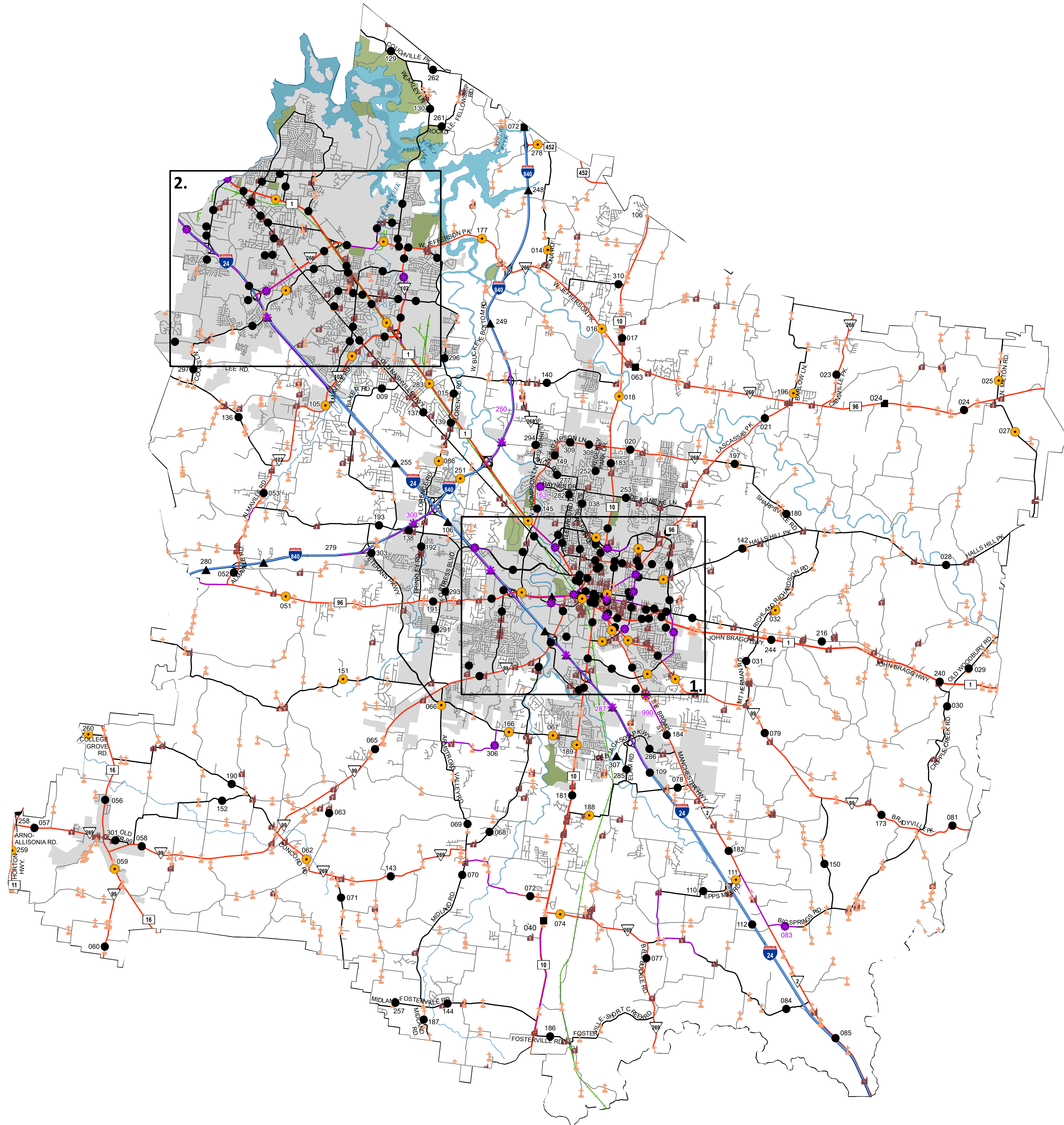




Insets
 1. Murfreesboro
 2. Smyrna & La Vergne

Legend

-  HPMS Traffic Stations
-  Class Count Traffic Stations
-  CC Traffic Stations
-  ATR Traffic Stations
-  EDL Traffic Stations
-  Churches
-  Cemeteries
-  HPMS Route
-  Interstate
-  State Route
-  Functional Route
-  Local Route
-  Railroads
-  Major Waterways
-  Parks
-  Municipal Boundary



EDL Traffic Stations

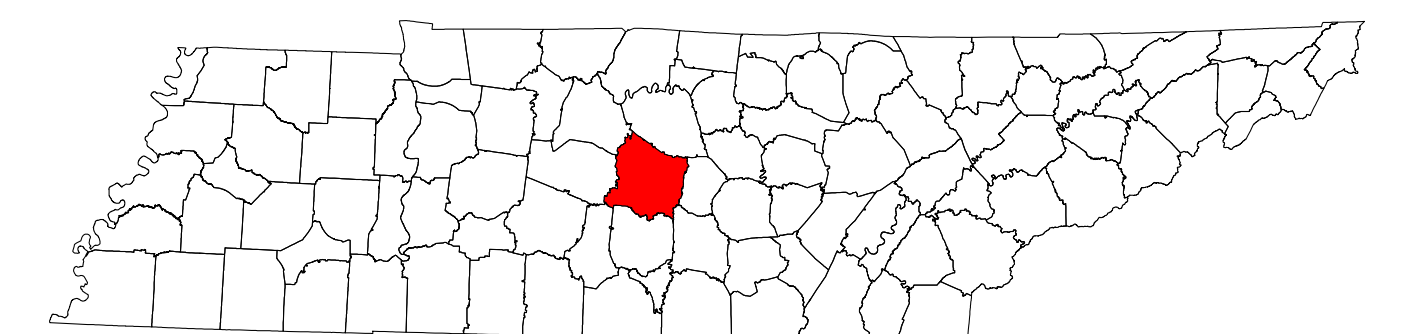
106 250 280 307
 248 255 287
 249 279 300

ATR Traffic Stations

024 063
 040 072

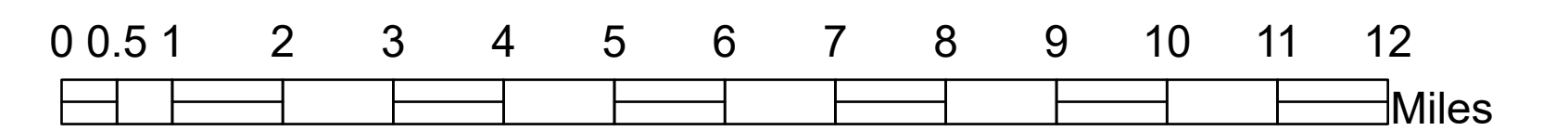
CC Traffic Stations

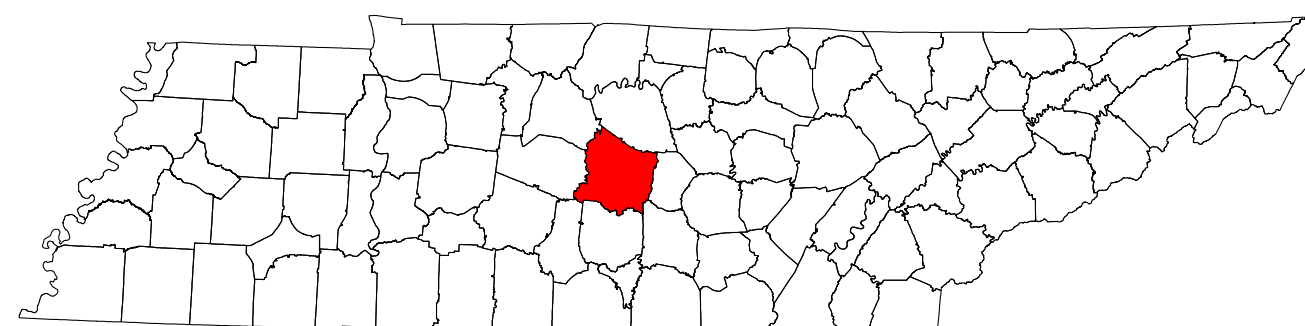
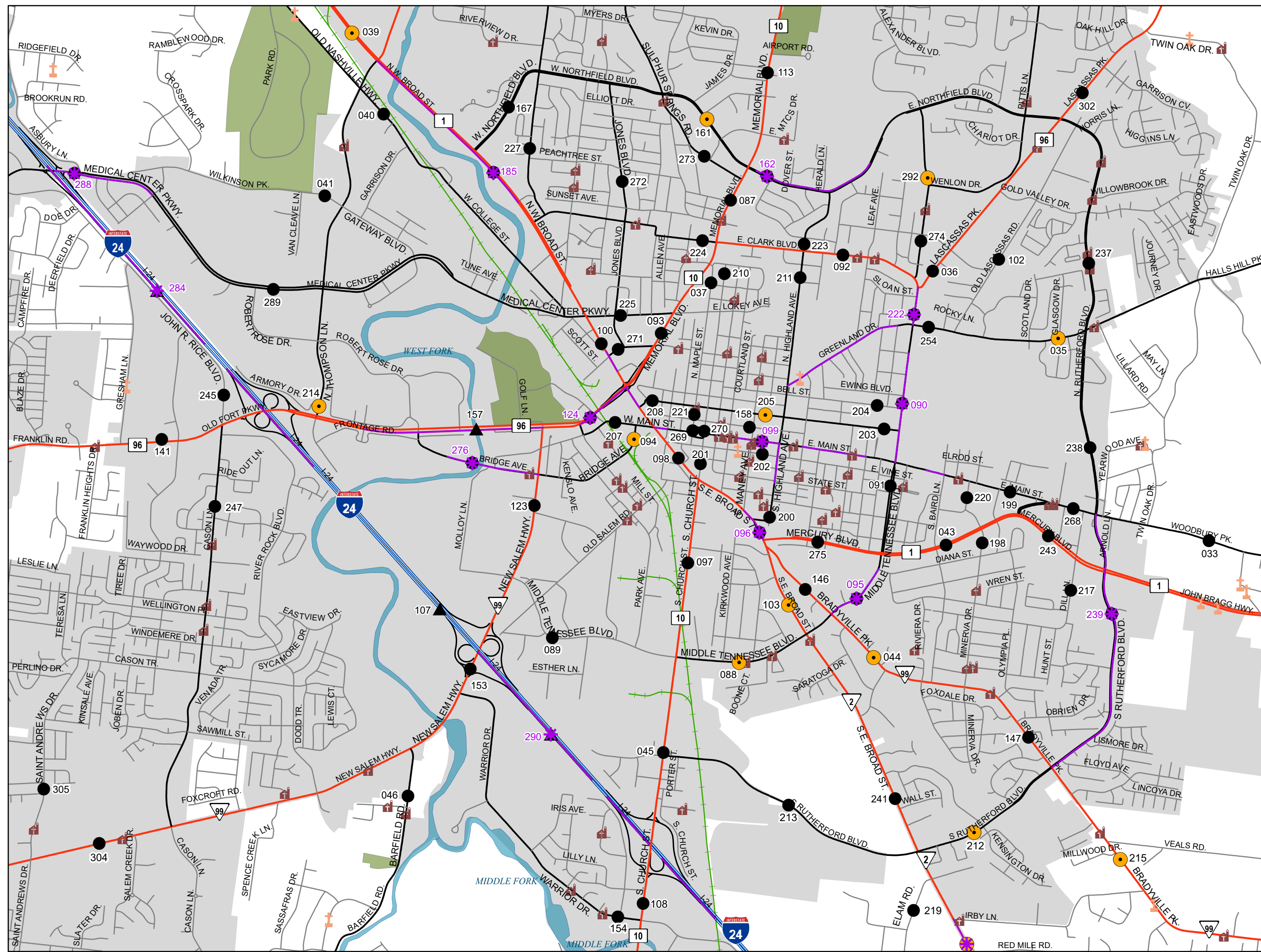
009 065 140 216 310
 014 066 142 240
 015 067 143 244
 016 068 144 251
 017 069 145 252
 018 070 149 253
 020 071 150 257
 021 072 151 258
 023 074 152 259
 024 077 163 260
 025 078 166 261
 027 079 173 262
 028 081 177 277
 029 083 180 278
 030 084 181 282
 031 085 182 283
 032 086 183 285
 038 105 184 286
 051 109 186 291
 052 110 187 293
 053 111 188 294
 056 112 189 296
 057 129 190 297
 058 130 191 301
 059 136 192 303
 060 137 193 306
 062 138 196 308
 063 139 197 309



2023 Traffic Map
Rutherford County
 Tennessee

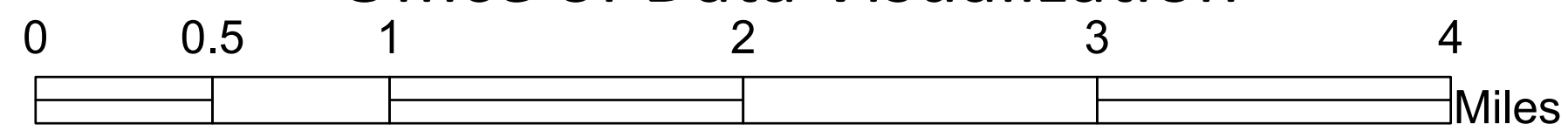
Prepared by the
 Tennessee Department of Transportation
 Long Range Planning Division
 Office of Data Visualization





2023 Traffic Map Rutherford County Tennessee

Prepared by the
Tennessee Department of Transportation
Long Range Planning Division
Office of Data Visualization



CC Traffic Stations

- 001 114 134 230 298
- 002 115 148 231 299
- 003 116 156 232
- 004 117 159 234
- 005 118 160 235
- 006 119 164 236
- 007 121 165 246
- 008 122 170 263
- 010 126 171 264
- 011 127 172 265
- 012 131 178 266
- 013 132 228 267
- 104 133 229 295

EDL Traffic Stations

- 125

2. Smyrna & La Vergne



1. Murfreesboro

CC Traffic Stations

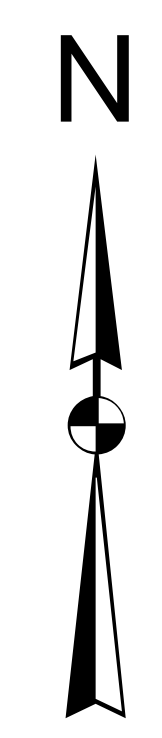
- 033 089 103 167 212 237 273
- 035 090 108 185 213 238 274
- 036 091 113 198 214 239 275
- 037 092 123 199 215 241 276
- 039 093 124 200 217 243 288
- 040 094 141 202 219 245 289
- 041 095 146 203 220 247 292
- 043 096 147 204 221 254 302
- 044 097 153 205 222 268 304
- 045 098 154 207 223 269 305
- 046 099 158 208 224 270
- 087 100 161 210 225 271
- 088 102 162 211 227 272

EDL Traffic Stations

- 107 201 290
- 157 284

Legend

- HPMS Traffic Stations
- Class Count Traffic Stations
- CC Traffic Stations
- ATR Traffic Stations
- EDL Traffic Stations
- Churches
- Cemeteries
- HPMS Route
- Interstate
- State Route
- Functional Route
- Local Route
- Railroads
- Major Waterways
- Parks
- Municipal Boundary



Rutherford County

1

Station #	AADT
001	34,158
002	31,217
003	5,768
004	27,437
005	10,700
006	10,971
006	15,953
007	7,749
008	10,404
009	1,878
010	19,320
011	22,552
012	10,871
013	16,101
014	2,578
015	4,245
016	7,284
017	10,358
018	14,904
020	12,131
021	11,601
023	2,987
024	5,880
024	4,839
025	259
027	564
028	465
029	793
030	271
031	550
032	757
033	3,353
035	9,522
036	14,091
037	1,878
038	5,234
039	39,759
040	22,444
040	4,238
041	7,836
043	17,757
044	8,806
045	30,839
046	6,252
051	4,999
052	2,585
053	6,880
056	5,479
057	991
058	4,301
059	7,865
060	1,882
062	898
063	8,030

Station #	AADT
063	2,109
065	9,140
066	4,566
067	16,455
068	3,104
069	2,138
070	3,275
071	1,443
072	37,760
072	1,568
074	2,482
077	1,245
078	570
079	1,896
081	664
083	1,077
084	276
085	2,474
086	8,576
087	39,808
088	19,727
089	17,916
090	18,028
091	16,708
092	23,681
093	33,891
094	5,228
095	22,649
096	24,899
097	18,412
098	34,401
099	6,879
100	29,414
102	2,809
103	7,791
104	136,433
105	21,350
106	135,170
107	113,400
108	50,028
109	49,336
110	3,523
111	3,334
112	45,739
113	33,978
114	27,559
115	26,091
116	24,383
117	8,163
118	4,351
119	9,740
121	3,704
122	145,068
123	20,195

Station #	AADT
124	40,815
125	128,347
126	60,593
127	29,756
129	3,419
130	2,276
131	7,215
132	10,306
133	10,093
134	4,084
136	2,349
137	8,861
138	7,925
139	5,632
140	6,377
141	26,097
142	2,156
143	820
144	984
145	23,891
146	5,874
147	6,063
148	13,735
149	13,510
150	151
151	808
152	209
153	22,388
154	8,417
156	25,539
157	39,271
158	1,191
159	22,011
160	11,269
161	16,463
162	22,543
163	7,899
164	1,269
165	2,133
166	12,910
167	18,486
170	22,478
171	12,906
172	22,274
173	531
177	16,597
178	25,910
180	973
181	31,924
182	4,585
183	25,547
184	10,868
185	25,759
186	451

