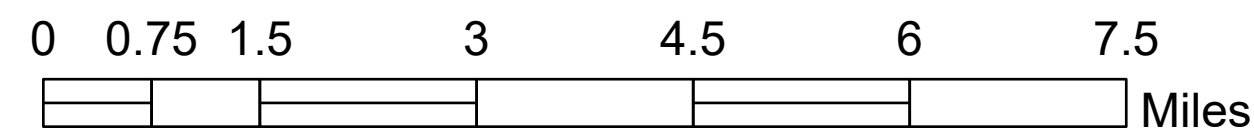


# 2023 Traffic Map Tipton County Tennessee

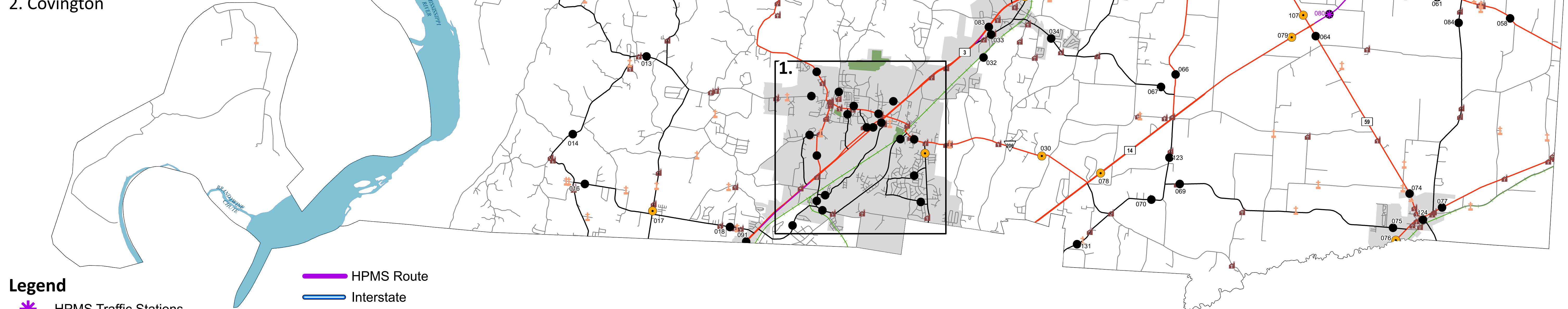
Prepared by the  
Tennessee Department of Transportation  
Long Range Planning Division  
Office of Data Visualization



## CC Traffic Stations


001	009	014	023	036	058	069	077	082	096	110	131
002	010	016	030	053	061	070	078	083	104	123	132
004	011	017	032	054	064	074	079	084	107	124	135
007	012	018	033	055	066	075	080	091	108	125	
008	013	022	034	057	067	076	081	092	109	126	

Insets  
1. Atoka/Munford  
2. Covington



## Legend

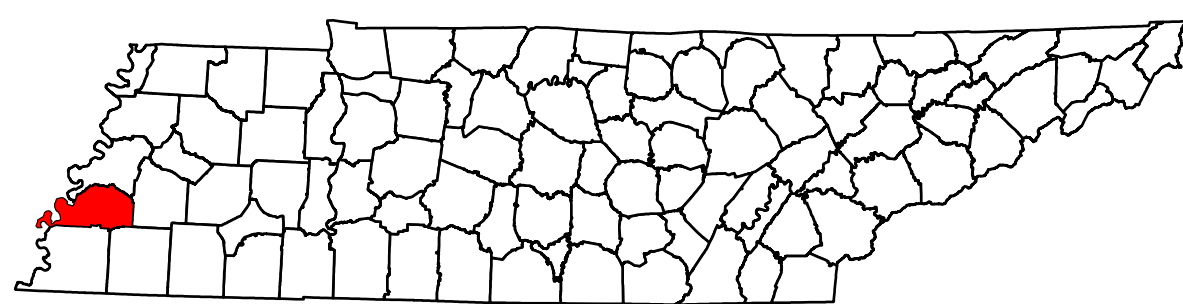
- HPMS Traffic Stations
- Class Count Traffic Stations
- CC Traffic Stations
- ATR Traffic Stations
- EDL Traffic Stations
- Churches
- Cemeteries
- HPMS Route
- Interstate
- State Route
- Functional Route
- Local Route
- Railroads
- Major Waterways
- Parks
- Municipal Boundary



# 1. Atoka/Munford

## CC Traffic Stations

019	028	141	147
020	127	142	148
021	137	143	149
025	138	144	
026	139	145	
027	140	146	



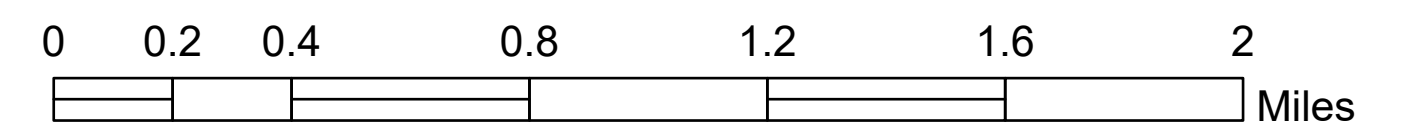
## 2023 Traffic Map Tipton County

Tennessee  
Prepared by the  
Tennessee Department of Transportation  
Long Range Planning Division  
Office of Data Visualization



## Legend

- HPMS Traffic Stations
- Class Count Traffic Stations
- CC Traffic Stations
- ATR Traffic Stations
- EDL Traffic Stations
- Churches
- Cemeteries
- HPMS Route
- Interstate
- State Route
- Functional Route
- Local Route
- Railroads
- Major Waterways
- Parks
- Municipal Boundary



# 2. Covington

## CC Traffic Stations

038	044	086	098	106	116	122	136
039	047	087	099	111	117	128	
040	049	088	100	112	118	129	
041	050	089	101	113	119	130	
042	051	090	103	114	120	133	
043	085	095	105	115	121	134	

