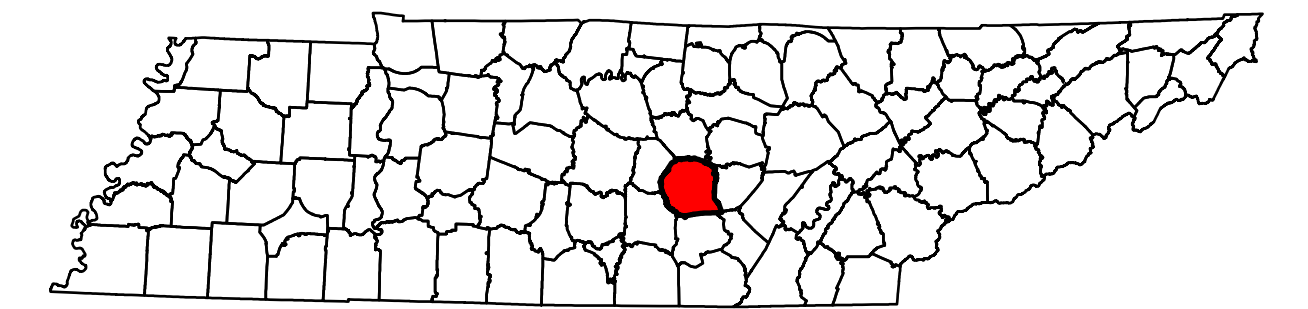
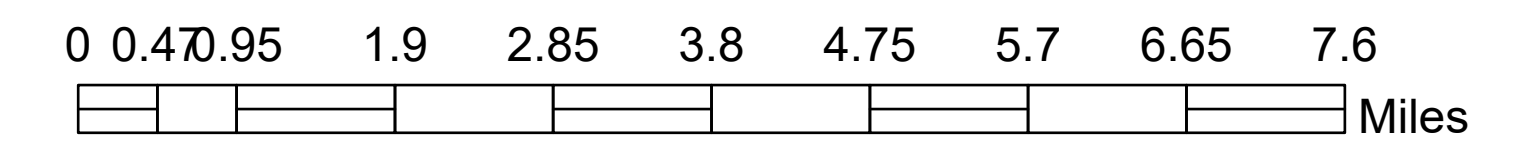


N



2023 Traffic Map Warren County Tennessee

Prepared by the
Tennessee Department of Transportation
Long Range Planning Division
Office of Data Visualization



Insets
1. McMinnville
2. Morrison

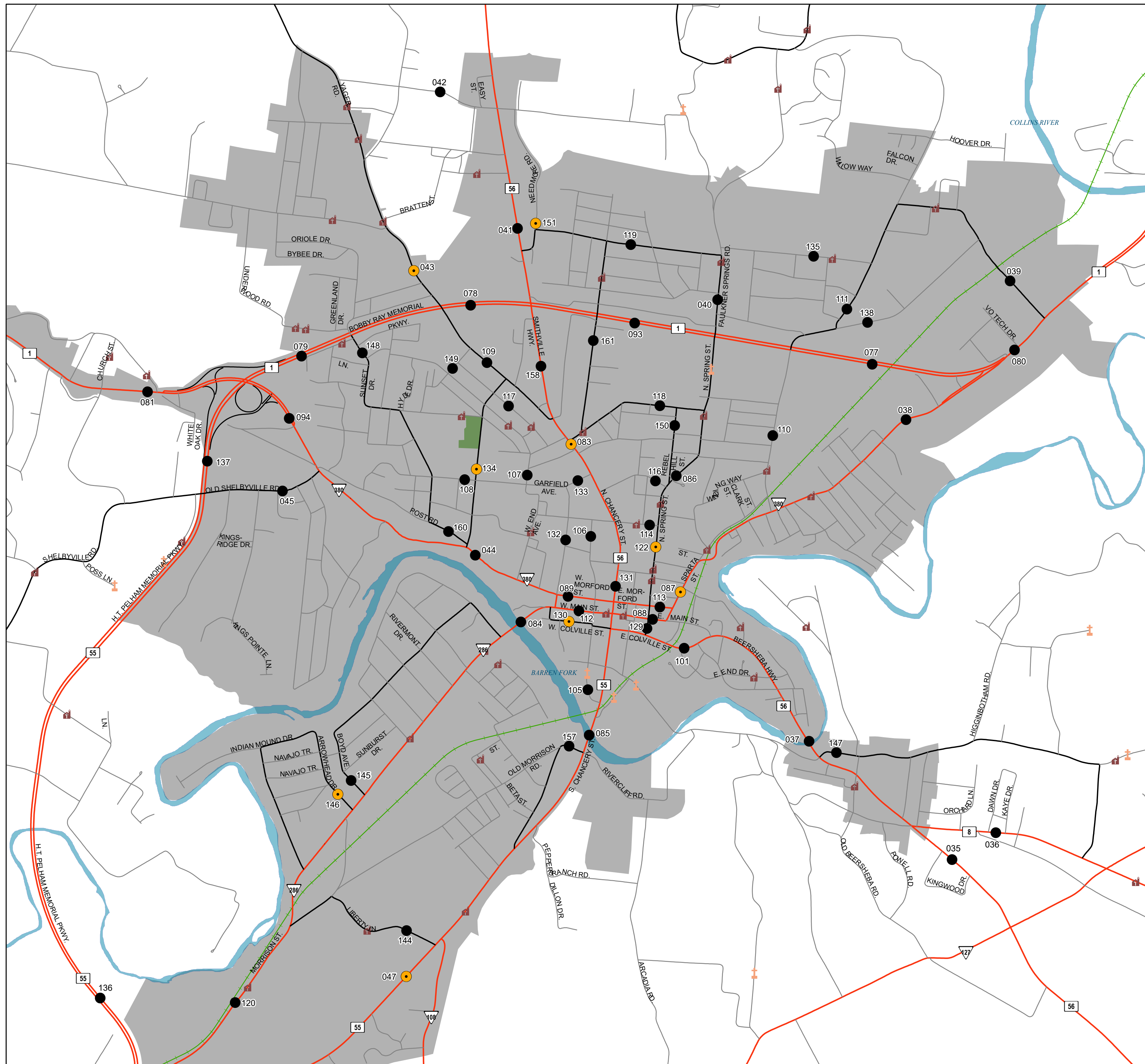
Legend

- HPMS Traffic Stations
- Class Count Traffic Stations
- CC Traffic Stations
- ATR Traffic Stations
- EDL Traffic Stations
- Churches
- Cemeteries
- HPMS Route
- Interstate
- State Route
- Functional Route
- Local Route
- Railroads
- Major Waterways
- Parks
- Municipal Boundary



CC Traffic Stations

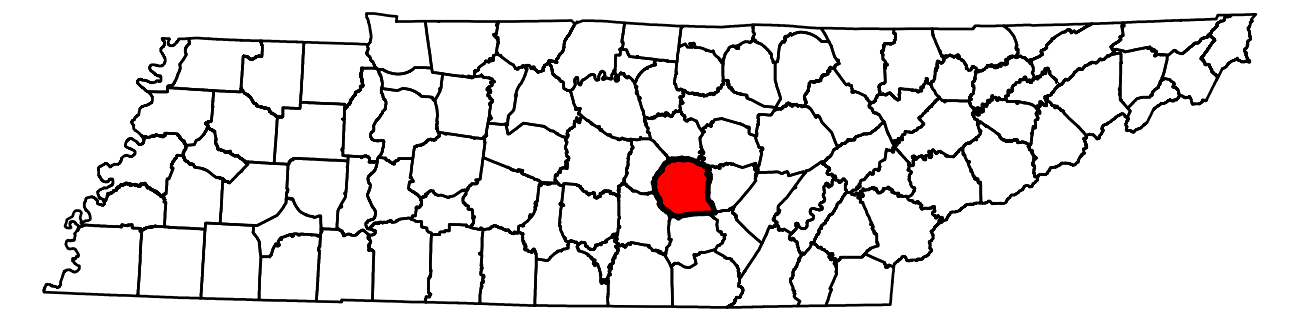
001	022	054	097	153
002	023	055	098	154
006	024	063	103	159
007	026	065	121	162
008	027	066	123	163
009	029	070	124	
011	030	071	125	
012	031	072	126	
013	032	073	127	
015	033	074	128	
016	048	075	139	
018	049	076	141	
019	050	090	142	
020	051	095	143	
021	053	096	152	



1. McMinnville

CC Traffic Stations

035	047	088	111	130	146
036	077	089	112	131	147
037	078	093	113	132	148
038	079	094	114	133	149
039	080	101	116	134	150
040	081	105	117	135	151
041	083	106	118	136	157
042	084	107	119	137	158
043	085	108	120	138	160
044	086	109	122	144	161
045	087	110	129	145	





2023 Traffic Map Warren County Tennessee

Prepared by the
Tennessee Department of Transportation
Long Range Planning Division
Office of Data Visualization



Legend

- HPMS Traffic Stations
- Class Count Traffic Stations
- CC Traffic Stations
- ATR Traffic Stations
- EDL Traffic Stations
- Churches
- Cemeteries
- HPMS Route
- Interstate
- State Route
- Functional Route
- Local Route
- Railroads
- Major Waterways
- Parks
- Municipal Boundary



2. Morrison

CC Traffic Stations

056	059	061	092	156
057	060	082	155	

