











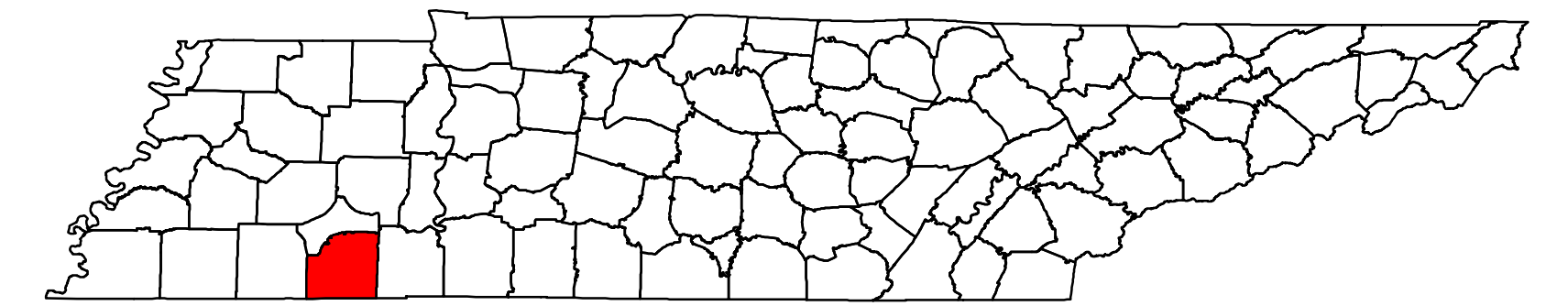


**Legend**

-  Ambulance & First Responders
-  Fire Stations
-  Hospitals
-  Police Departments
-  Interstate
-  State Route
-  Functional Route
-  Local Route
-  Railroads
-  Major Waterways
-  Parks
-  Municipal Boundary



# McNairy County

Tennessee

Prepared by the  
Tennessee Department of Transportation  
Long Range Planning Division  
Office of Data Visualization

