




# Blount County





Sources: Esri, DeLorme, HERE, USGS, Intermap, increment P Corp., NRCAN, Esri Japan, METI, Esri China (Hong Kong), Esri (Thailand), TomTom


-  Ramp Counter
-  Control Point
-  Traffic Station



Prepared by  
Tennessee Dept. of Transportation  
Long Range Planning Division

Date: 6/6/2014

# Blount County Interstate 140 Exit No: 9



## Traffic Counter Location Ramp Interchange Diagram

05101400010009





Sources: Esri, DeLorme, HERE, USGS, Intermap, increment P Corp., NRCAN, Esri Japan, METI, Esri China (Hong Kong), Esri (Thailand), TomTom

(X) Ramp Counter
   
 Control Point
   
 Traffic Station

Prepared by  
 Tennessee Dept. of Transportation  
 Long Range Planning Division  
 Date: 6/6/2014

**Blount County**  
**Interstate 140**  
**Exit No: 11**

**Traffic Counter Location**  
**Ramp Interchange Diagram**  
 05101400010011

## Blount Ramp Counter Stations

Counter #	AADT
1	5,760
2	4,630
3	2,630
4	7,790
5	13,040
6	2,910
7	4,040
8	550
9	3,400
10	12,760
11	1,110
12	2,310