




Sevier County





Sources: Esri, HERE, DeLorme, USGS, Intermap, increment P Corp., NRCAN, Esri Japan, METI, Esri China (Hong Kong), Esri (Thailand), TomTom, MapmyIndia, © OpenStreetMap contributors, and the GIS User Community

-  Ramp Counter
-  Control Point
-  Traffic Station



Prepared by
Tennessee Dept. of Transportation
Long Range Planning Division
Date: 1/27/2016

Sevier County Interstate 40 Exit No: 407



Traffic Counter Location Ramp Interchange Diagram

78100400010407



Sevier Ramp Counter Stations

Counter #	AADT
1	14,270
2	6,480
3	7,960
4	2,400