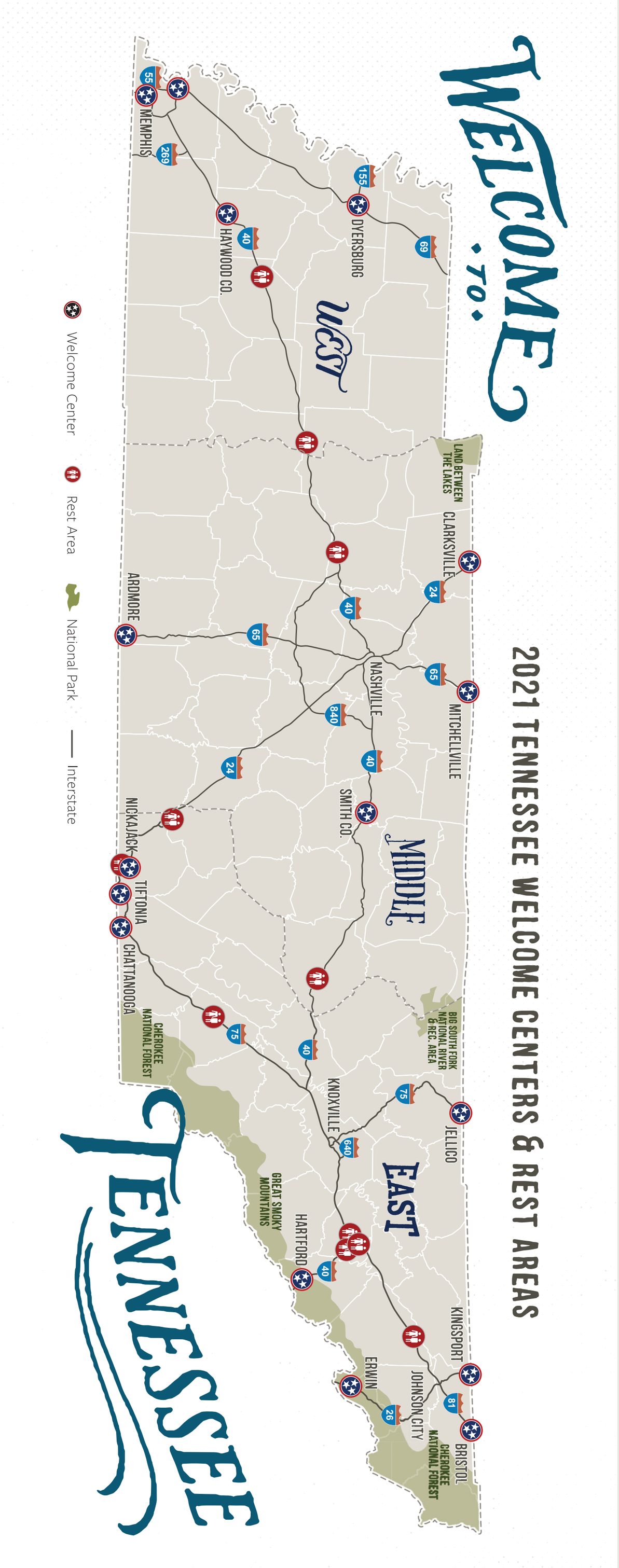

From the Governor

Whether you're hitting the highways or exploring our scenic backroads, there are endless adventures to discover in Tennessee. The sweeping and diverse beauty of this state is a great source of pride and we are honored to welcome millions of visitors each year. Admire the grand Appalachian Mountains, Great Smoky Mountains and Cumberland Plateau, or explore the Mighty Mississippi River, 50,000 miles of rivers and streams and half a million acres of lakes.

Tennessee is known for our warm Southern hospitality and rich musical heritage. Our state is steeped in history, storytelling and tradition, matched with world-class hotels, attractions and museums. Walk in the footsteps of freedom fighters at the 12 Tennessee stops on the U.S. Civil Rights Trail.

Experience *The Soundtrack of America. Made in Tennessee.* along the self-guided Tennessee Music Pathways where you can trace our roots to blues, bluegrass, country, gospel, rockabilly, soul and rock 'n' roll. Uncover the stories and strategies of Civil War battles along the Civil War Trails. Get lost on our backroads to find unexpected hidden gems on the Discover Tennessee Trails & Byways. No matter your path, I wish you safe travels and wonderful memories ahead.

Enjoy Tennessee!

Bill Lee
Bill Lee, Governor

The Soundtrack of America • MADE IN • TENNESSEE®

tnvacation · @tnvacation · tnvacation · @tnvacation · tnvacation

Newsletter sign up on tnvacation.com

FREE VACATION GUIDE

For a free Tennessee Vacation Guide, visit one of the state's welcome centers, dial **1-800-GO2-TENN (1-800-462-8366)**, or visit **tnvacation.com/guide** to view and download.

ONLINE TRIP PLANNER

Our website is full of unique cities and regions, attractions, trip ideas, travel tools, videos, events and more. Discover **tnvacation.com** and stay inspired all year long.

STAY INSPIRED

Sign up for newsletter inspiration at **tnvacation.com**.

Tennessee Music Pathways

Follow the rhythm of Tennessee Music Pathways. Plug in to the people, places and seven genres of music that make *The Soundtrack of America. Made in Tennessee.* Places tell the stories of musical pioneers and legends from the smallest communities to the largest cities. Historians identified more than 300 points of interest so far, with additional markers to be installed for years to come. Discover curated pathways or customize your very own music journey today at **tnmusicpathways.com**. Join the conversation at **#TNmusicpathways**.

TN TDOT Department of Transportation

myTDOT1 · @myTDOT · @my_tdot · TDOTnews · tndot

HIGHWAY PATROL

The Tennessee Highway Patrol (THP) is responsible for the enforcement of all federal and state traffic safety laws throughout Tennessee. Reach THP by dialing ***847** (*THP).

NEWS VIA TWITTER

Visitors can follow **@myTDOT** in addition to any of TDOT's 22 official Twitter feeds for the latest information about interstates or state roads at **tinyurl.com/twitterTDOT**.

FREE TRANSPORTATION MAP

View this brochure online as a PDF or order another free printed brochure online at **tinyurl.com/orderTDOTmaps**.

SMARTWAY WEB APP

Receive up-to-date traffic information across Tennessee at **SmartWay.tn.gov** and save the web app to your smartphone.

TENNESSEE 511

Access the latest road and travel conditions at **tn511.com** or by dialing **511** or **877-244-0065** if calling from out of state.

TDOT COMMENTS

Citizens who leave valid contact information when sharing their comments, concerns, suggestions or complaints will receive a response within three business days. Submit your comments via e-mail to **TDOT.comments@tn.gov**.

Popular Travel Miles

Official Tennessee Transportation Map

2021 MAP LEGEND

Points

- Points of Interest
- Universities
- Hospitals
- 7 Mile Marker
- 5 Exit
- Welcome Center
- Rest Area with facilities
- Parking Areas
- Dam
- Commercial Service Airports
- Military Airport
- Public Use Airport
- 13 Tennessee State Route Primary
- 99 Tennessee State Route Secondary
- 100 Adjoining State Route
- 70 U. S. Numbered Route
- 40 Interstate

Lines

- Interstate
- State Two-Lane
- State Multilane Undivided
- State Multilane Divided
- Local Route
- National Scenic Highway
- Tennessee Parkway
- Tennessee Parkway/Interstate
- Trail
- Railroad
- Tunnel
- River
- Time Zone Line

Polygons

- Military Installation
- Water bodies
- State Park
- State Park
- National Park, Forest, Area
- National Wildlife Refuge
- Wildlife Management Area
- City Boundary
- County Boundaries
- Tennessee Boundary
- Adjoining State Boundaries

Population of cities outside of Tennessee

○	0 - 1,000
● (grey)	1,000 - 5,000
● (black)	5,000 - 10,000
● (red)	10,000 - 25,000
◎ (grey)	25,000 - 50,000
◎ (black)	50,000 - 100,000
◎ (red)	<100,000

Population of Incorporated Tennessee Cities

○	0 - 1,000	Crab Orchard
● (grey)	1,000 - 5,000	Kingston Springs
● (black)	5,000 - 10,000	Pigeon Forge
● (red)	10,000 - 25,000	Tullahoma
◎ (grey)	25,000 - 50,000	Alcoa
◎ (black)	50,000 - 100,000	Jackson
◎ (red)	100,000 - 652,236	Memphis
★	State Capital	Nashville
△	Cities, Places, Towns with PO box	Hixson

County Seats in yellow

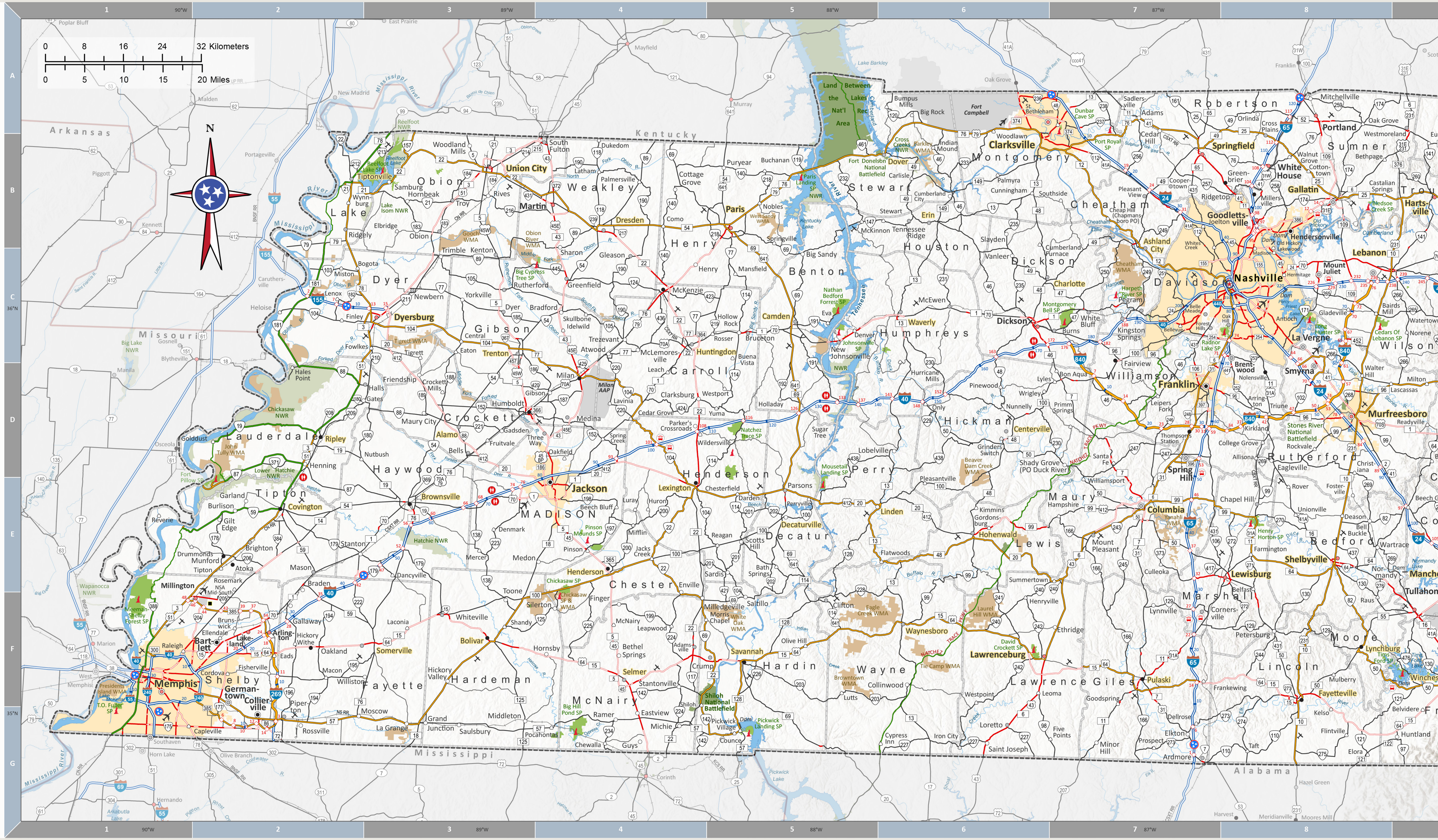

MAP DISCLAIMER: The Tennessee Department of Transportation (TDOT) makes no warranty on the accuracy of roads, names, mileage, and other features shown on this map. For comments about the 2020 Official Tennessee Transportation Map, please call the TDOT Mapping Unit at 615-741-3214.

Tennessee Department of Tourist Development, Authorization #326128, December 2019. This public document was promulgated at a cost of $0.14 per copy.

INDEX OF TENNESSEE COUNTIES

County	Grid	County	Grid	County	Grid	County	Grid	County	Grid	County	Grid	County	Grid
Anderson	C-12	Cocke	C-15	Grainger	B-14	Humphreys	C-6	Marshall	E-8	Putnam	C-10	Trousdale	B-9
Bedford	E-8	Coffee	E-9	Greene	C-15	Jackson	B-10	Maury	E-7	Rhea	E-11	Unicoi	C-16
Benton	C-5	Crockett	D-3	Grundy	E-10	Jefferson	C-14	McMinn	E-12	Roane	D-12	Union	B-13
Bledsoe	E-11	Cumberland	C-11	Hamblen	B-14	Johnson	A-17	McNairy	F-4	Robertson	A-7	Van Buren	D-10
Blount	D-13	Davidson	C-8	Hamilton	F-11	Knox	C-13	Meigs	E-11	Rutherford	D-8	Warren	D-9
Bradley	F-11	Decatur	E-5	Hancock	A-14	Lake	B-2	Monroe	E-12	Scott	B-12	Washington	B-16
Campbell	B-13	DeKalb	C-9	Hardeman	F-3	Lauderdale	D-2	Montgomery	B-6	Sequatchie	F-10	Wayne	F-6
Cannon	D-9	Dickson	C-6	Hardin	F-5	Lawrence	F-6	Moore	F-8	Sevier	D-14	Weakley	B-4
Carroll	C-4	Dyer	C-2	Hawkins	B-15	Lewis	E-6	Morgan	C-12	Shelby	F-1	White	D-10
Carter	B-16	Fayette	F-2	Haywood	E-3	Lincoln	F-8	Obion	B-3	Smith	B-9	Williamson	D-7
Cheatham	B-7	Fentress	B-11	Henderson	D-4	Loudon	D-12	Overton	B-10	Stewart	B-6	Wilson	C-8
Chester	E-4	Franklin	F-9	Henry	B-5	Macon	A-9	Perry	E-5	Sullivan	A-16		
Claiborne	B-13	Gibson	C-3	Hickman	D-6	Madison	E-4	Pickett	A-11	Sumner	B-8		
Clay	A-10	Giles	F-7	Houston	B-6	Marion	F-10	Polk	F-12	Tipton	E-2		

Discover Tennessee Trails & Byways

You can't feel it in a brochure. It can only be found when you let the open road guide you. Take in the beauty and experience everything that makes *The Soundtrack of America. Made in Tennessee.* Our 16 self-guided driving trails connect hundreds of communities across Tennessee's 95 counties. These trails and byways feature a variety of attractions, restaurants and historical spots worth a stop as you're driving across the state. Whether you want to walk in the footsteps of Johnny Cash or go on a rolling river adventure, there's a unique trail waiting for you — *just look for these brown signs to guide you!* Start planning at **tntrailsandbyways.com** for interactive maps, trail itineraries, travel inspiration and more.

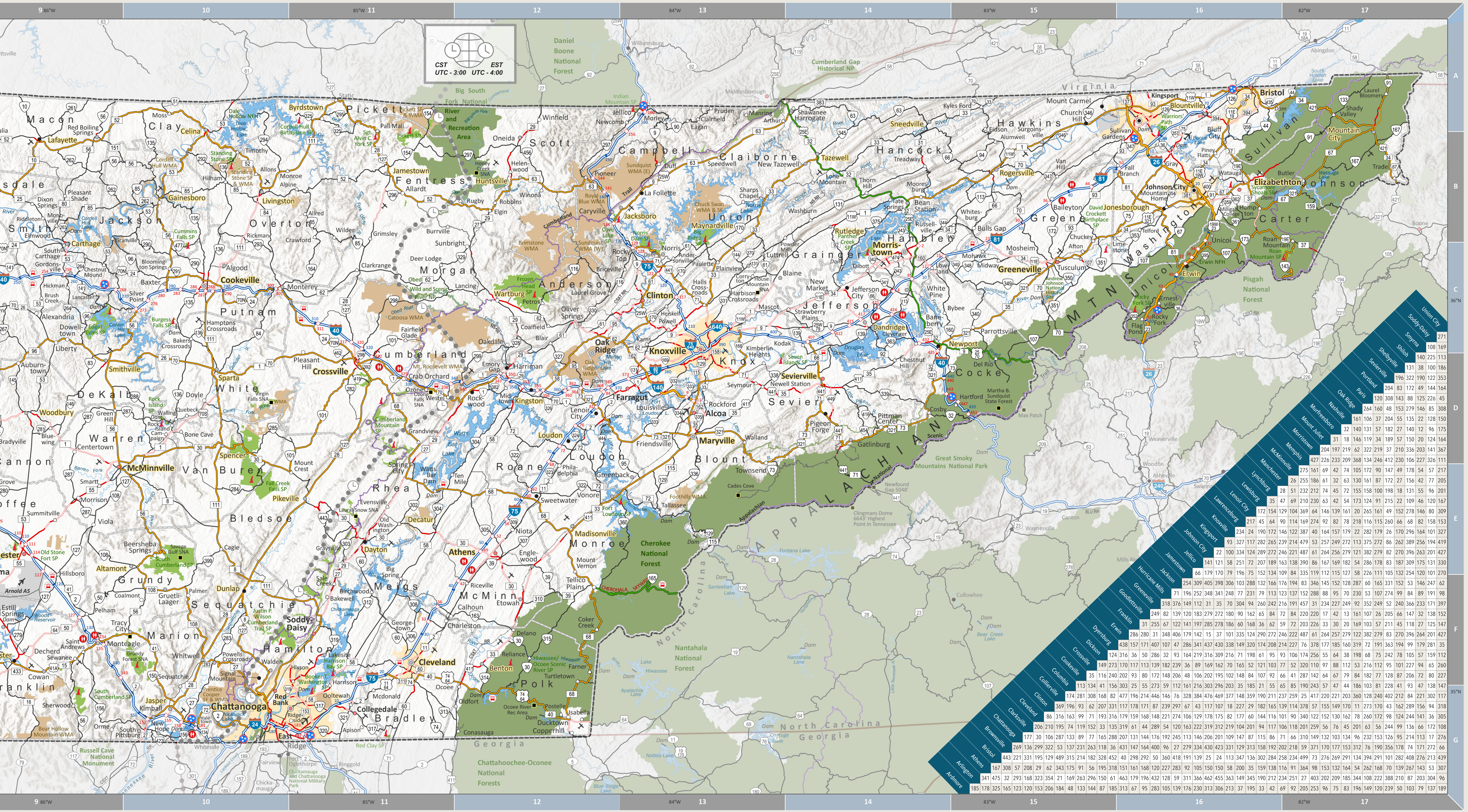

Traffic Laws

HANDS FREE

Eliminate distractions! Tennessee is a "hands free" state. It is illegal to hold your phone or any personal digital assistant while driving. Texting while driving is also illegal in Tennessee.

SEAT BELTS

Drivers are required to wear safety belts at all times when operating a motor vehicle. All drivers and front seat passengers must have a seat belt properly fastened in Tennessee.

HELMETS

All motorcycle operators, as well as their passengers, are required to wear a helmet. Helmets must meet federal motor vehicle safety standards and be certified by the Department of Transportation.

MOVE OVER LAW

When approaching a stopped emergency vehicle with visual emergency lights activated, drivers are required to yield the right-of-way to the stopped vehicle by safely moving into the next available lane.

Free Resources

FREE VACATION GUIDE

Stay inspired to travel. Scan this QR code to order a free printed guide or download an e-guide of the 2020 Official Tennessee Vacation Guide.

TRANSPORTATION MAP

Scan this QR code to download or order your free printed copy of the 2020 Official Tennessee Highway Transportation Map brochure.

MILEAGE CHART: The distance between cities is shown at the intersection of the horizontal and vertical columns in the chart to the left. Mileage represents the approximate shortest distance between cities via interstate, U.S. or state marked highways. This data is based on the Tennessee Statewide Travel Demand Model. For example, driving from Sevierville to Memphis is 412 miles.

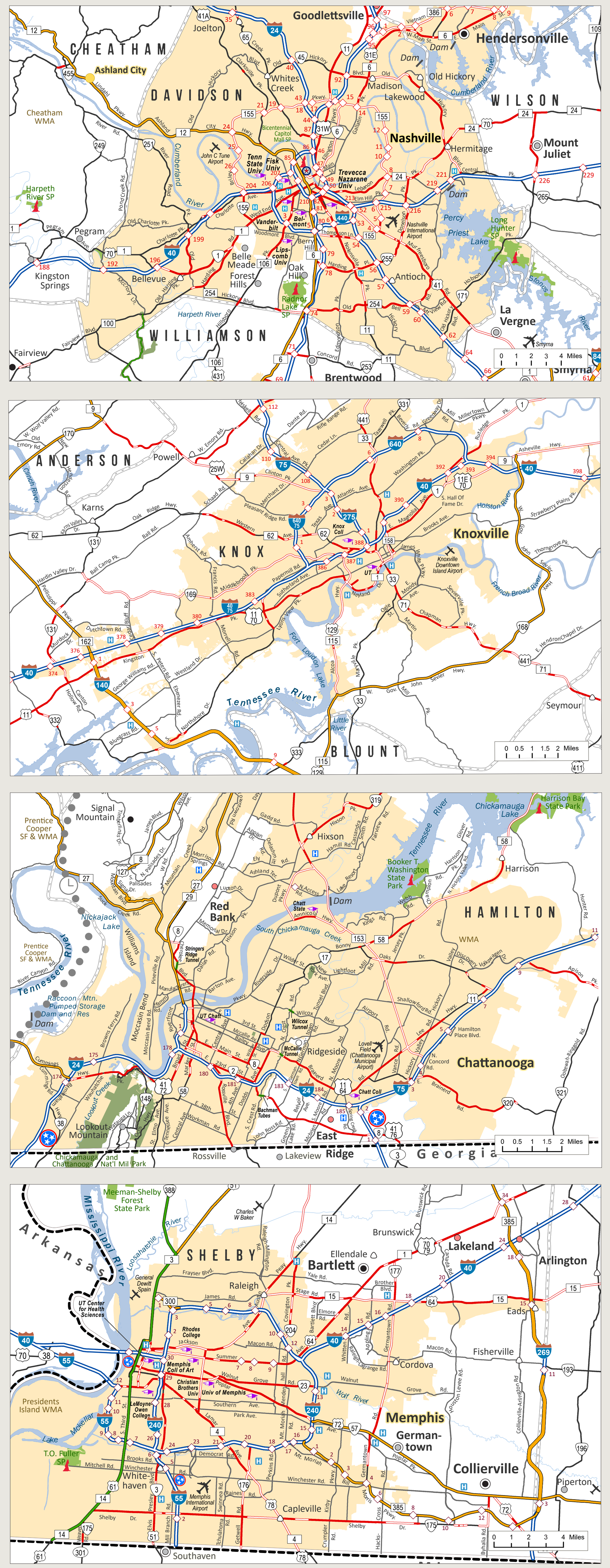

State Parks & Recreation

Fun and adventure, naturally! All 56 state parks offer hiking and picnicking, but many also have fishing, boating, biking, camping, as well as interpretive programs. Explore **tnstateparks.com**.

West Tennessee

Big Cypress Tree State Park • Greenfield • (731) 235-2700
Big Hill Pond State Park • Pocahontas • (731) 645-7967
Chickasaw State Park • Henderson • (731) 989-5141
Fort Pillow State Historic Park • Henning • (731) 738-5581
Meeman-Shelby Forest State Park • Millington • (901) 876-5215
Natchez Trace State Park • Wildersville • (731) 968-3742
Nathan Bedford Forrest State Park • Eva • (731) 593-6445
Paris Landing State Park • Buchanan • (731) 641-4465
Pickwick Landing State Park • Counce • (731) 689-3129
Pinson Mounds State Park • Pinson • (731) 988-5614
Reelfoot Lake State Park • Tiptonville • (731) 253-9652
T.O. Fuller State Park • Memphis • (901) 543-7581

Middle Tennessee

Bicentennial Capitol Mall State Park • Nashville • (615) 741-5280
Bledsoe Creek State Park • Gallatin • (615) 452-3706
Burgess Falls State Park • Sparta • (931) 432-5312
Cedars of Lebanon State Park • Lebanon • (615) 443-2769
Cordell Hull Birthplace State Park • Byrdstown • (931) 864-3247
Cumberland Mountain State Park • Crossville • (931) 484-6138
Cummins Falls State Park • Cookeville • (931) 268-7223
David Crockett State Park • Lawrenceburg • (931) 762-9408
Dunbar Cave State Park • Clarksville • (931) 648-5526
Edgar Evins State Park • Silver Point • (931) 646-3080
Fall Creek Falls State Park • Spencer • (423) 881-5298
Harpeth River State Park • Kingston Springs • (615) 952-2099
Henry Horton State Park • Chapel Hill • (931) 364-2222
Johnsonville State Historic Park • New Johnsonville • (931) 535-2789
Long Hunter State Park • Hermitage • (615) 885-2422
Montgomery Bell State Park • Burns • (615) 797-9052
Mousetail Landing State Park • Linden • (731) 847-0841
Old Stone Fort State Park • Manchester • (931) 461-7676
Pickett CCC Memorial State Park • Jamestown • (931) 879-5821
Port Royal State Historic Park • Adams • (931) 645-0622
Radnor Lake State Park • Nashville • (615) 373-3467
Rock Island State Park • Rock Island • (931) 837-4770
Sgt. Alvin C. York State Historic Park • Pall Mall • (931) 879-6456
South Cumberland State Park • Monteagle • (931) 924-2980
Standing Stone State Park • Hilham • (931) 823-6347
Tims Ford State Park • Winchester • (931) 968-3536

East Tennessee

Big Ridge State Park • Maynardville • (865) 992-5523
Booker T. Washington State Park • Chattanooga • (423) 894-4955
Cove Lake State Park • Caryville • (423) 566-9701
Cumberland Trail State Park • Caryville • (423) 566-2229
David Crockett Birthplace State Park • Limestone • (423) 257-2167
Fort Loudoun State Historic Park • Vonore • (423) 420-2331
Frozen Head State Park • Wartburg • (423) 346-3318
Harrison Bay State Park • Harrison • (423) 344-6214
Hiwassee/Ocoee State Park • Delano • (423) 263-0050
Indian Mountain State Park • Jellico • (423) 566-5870
Norris Dam State Park • Rocky Top • (865) 425-4500
Panther Creek State Park • Morristown • (423) 587-7046
Red Clay State Historic Park • Cleveland • (423) 478-0339
Roan Mountain State Park • Roan Mountain • (423) 547-3900
Rocky Fork State Park • Flag Pond • (423) 271-1233
Seven Islands State Birding Park • Kodak • (865) 407-8335
Sycamore Shoals State Historic Park • Elizabethton • (423) 543-5808
Warriors' Path State Park • Kingsport • (423) 239-8531

INDEX OF TENNESSEE CITIES