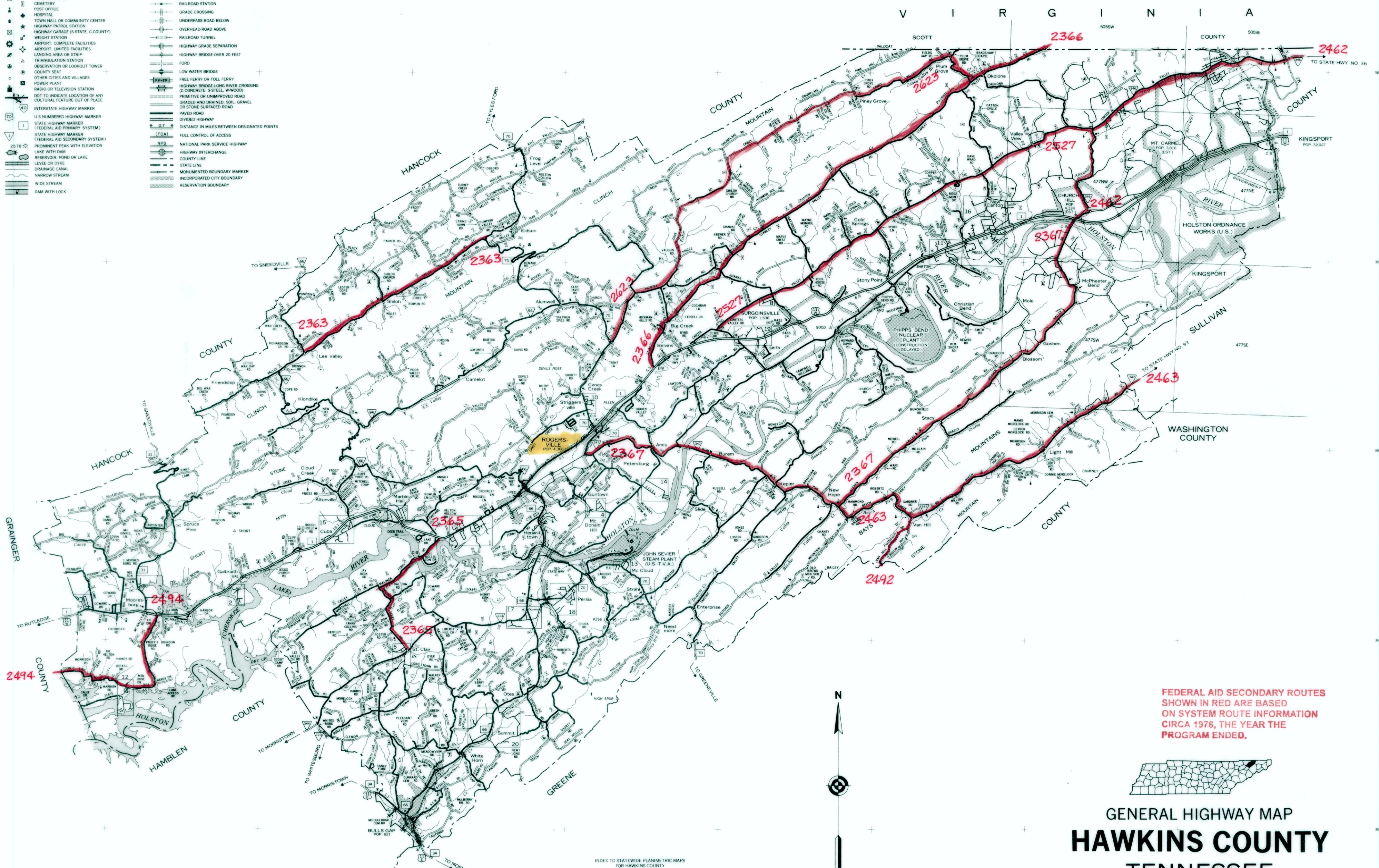
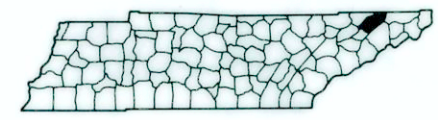


LEGEND

- SCHOOL
- CHURCH WITH CEMETERY
- CEMETERY
- POST OFFICE
- HOSPITAL
- TOWN HALL OR COMMUNITY CENTER
- HIGHWAY PATROL STATION
- HIGHWAY GARAGE (STATE, COUNTY)
- WEIGHT STATION
- AIRPORT, COMPLETE FACILITIES
- AIRPORT, LIMITED FACILITIES
- LANDING AREA OR STRIP
- TRIANGULATION STATION
- OBSERVATION OR LOOKOUT TOWER
- COUNTY SEAT
- OTHER CITIES AND VILLAGES
- POWER PLANT
- RADIO OR TELEVISION STATION
- DOT TO INDICATE LOCATION OF ANY CULTURAL FEATURE OUT OF PLACE
- INTERSTATE-HIGHWAY MARKER
- U.S. NUMBERED HIGHWAY MARKER
- STATE HIGHWAY MARKER (FEDERAL AID PRIMARY SYSTEM)
- STATE HIGHWAY MARKER (FEDERAL AID SECONDARY SYSTEM)
- PROMINENT PEAK WITH ELEVATION
- LAKE WITH DAM
- RESERVOIR, POND OR LAKE
- LEVEE OR DYKE
- DRAINAGE CANAL
- NARROW STREAM
- WIDE STREAM
- DAM WITH LOCK
- HEAD OF NAVIGATION
- NAVIGABLE STREAM
- RAILROAD STATION
- GRADE CROSSING
- UNDERPASS ROAD BELOW
- OVERHEAD ROAD ABOVE
- RAILROAD TUNNEL
- HIGHWAY GRADE SEPARATION
- HIGHWAY BRIDGE OVER 20 FEET
- FORD
- LOW WATER BRIDGE
- FREE FERRY OR TOLL FERRY
- HIGHWAY BRIDGE LONG RIVER CROSSING (CONCRETE, STEEL, WOOD)
- PRIMITIVE OR UNIMPROVED ROAD (GRADED AND DRAINED, SOIL, GRAVEL OR STONE SURFACED ROAD)
- PAVED ROAD
- DIVIDED HIGHWAY
- DISTANCE IN MILES BETWEEN DESIGNATED POINTS
- FULL CONTROL OF ACCESS
- NATIONAL PARK SERVICE HIGHWAY
- HIGHWAY INTERCHANGE
- COUNTY LINE
- STATE LINE
- MONUMENTED BOUNDARY MARKER
- INCORPORATED CITY BOUNDARY
- RESERVATION BOUNDARY

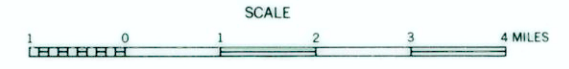


FEDERAL AID SECONDARY ROUTES SHOWN IN RED ARE BASED ON SYSTEM ROUTE INFORMATION CIRCA 1976, THE YEAR THE PROGRAM ENDED.



GENERAL HIGHWAY MAP
HAWKINS COUNTY
 TENNESSEE

PREPARED BY THE
 TENNESSEE DEPARTMENT OF TRANSPORTATION
 BUREAU OF PLANNING AND DEVELOPMENT
 PLANNING DIVISION
 IN COOPERATION WITH THE
 U.S. DEPARTMENT OF TRANSPORTATION
 FEDERAL HIGHWAY ADMINISTRATION



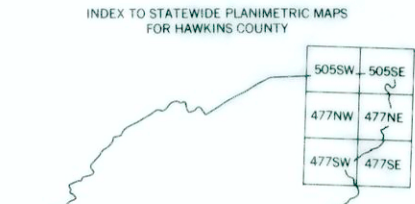
1984

MAP RECORD
 FIELD DATA OBTAINED IN 1976
 FIELD EXAMINATION MADE IN 1982

REVISIONS	DATE

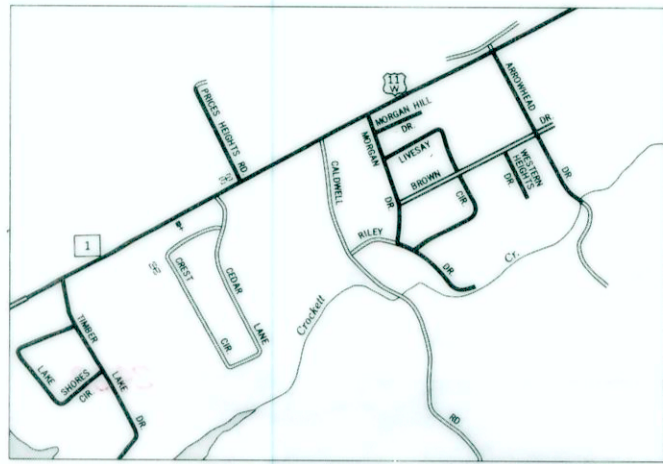
THE HAWKINS COUNTY COMMISSION HAS REVIEWED AND ADOPTED THIS GENERAL HIGHWAY MAP AS THE OFFICIAL MAP FOR HAWKINS COUNTY BY RESOLUTION NO. 5 ON JULY 16, 1984

POPULATION OF HAWKINS COUNTY
 43,751 (1980 CENSUS)

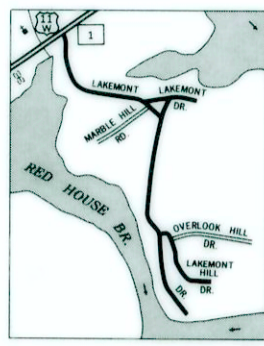


1 COUNTY MAP SHEET WITH
 1 SUPPLEMENTAL COUNTY MAP SHEET
 6 STATEWIDE PLANIMETRIC MAP SHEETS AND
 3 CITY MAP SHEETS
 BULLS GAP
 ROGERSVILLE
 SURGOINSVILLE

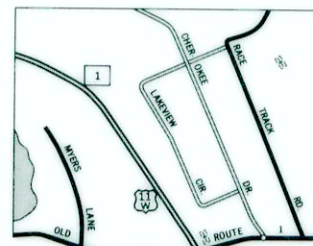
POLYCONIC PROJECTION



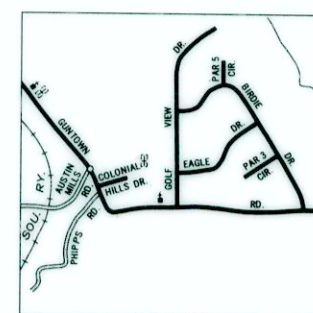
AREA S.W. OF ROGERSVILLE
1



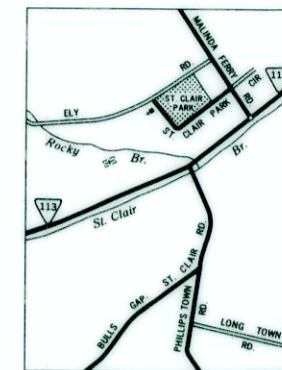
AREA EAST OF MOORESBURG
2



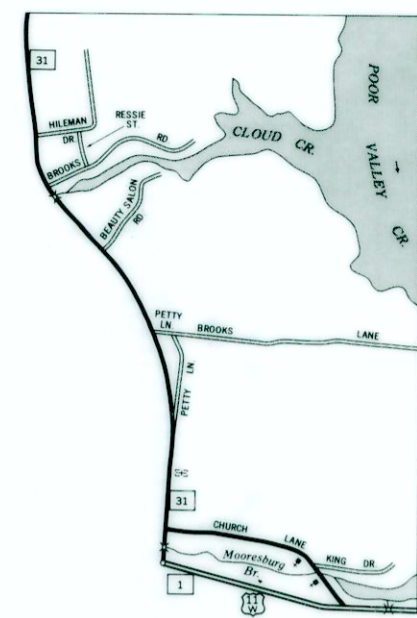
MARBLE HALL
3



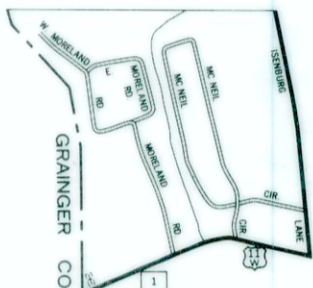
MC DONALD HILL
4



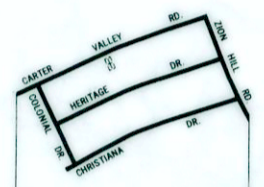
ST. CLAIR
5



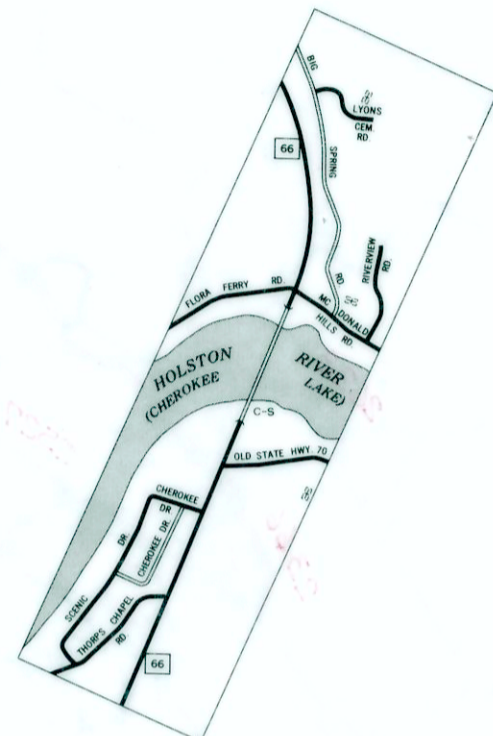
MOORESBURG
6



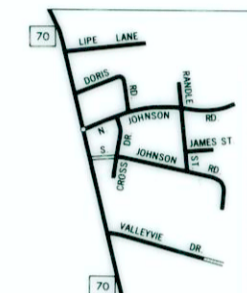

AREA WEST OF MOORESBURG
7



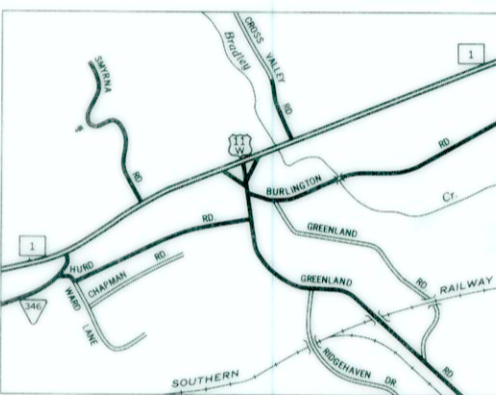
AREA NORTH OF SURGOINSVILLE
8



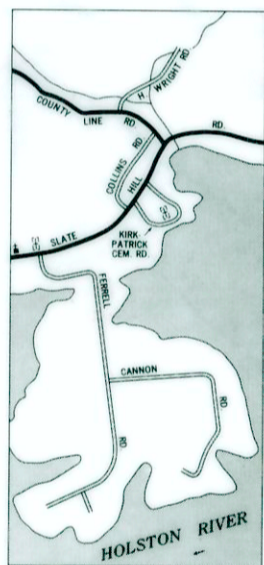
AREA SOUTH OF HENARDTOWN
9



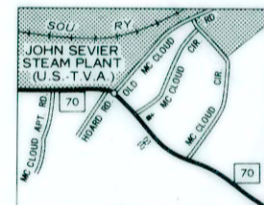
STRIGGERSVILLE
10



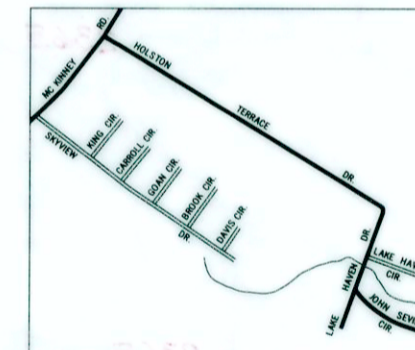
AREA WEST OF NEW CANTON
11



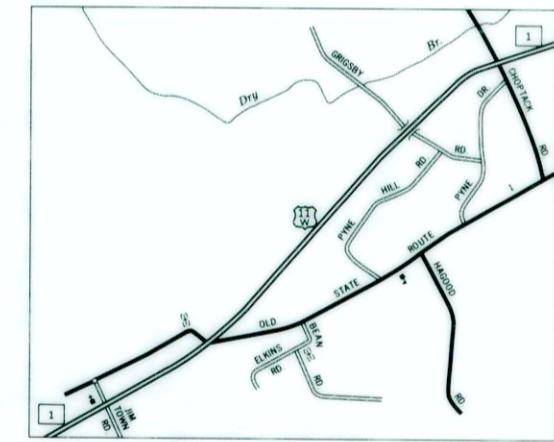
AREA S.W. OF MOORESBURG
12



MC CLOUD
13



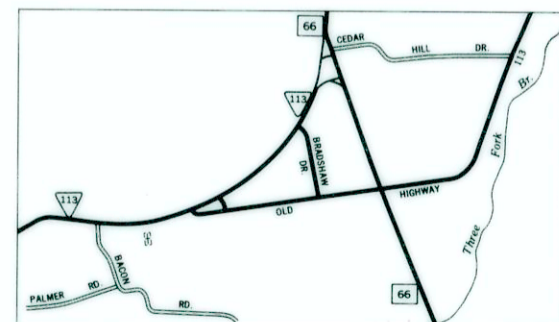
AREA SOUTH OF AMIS
14



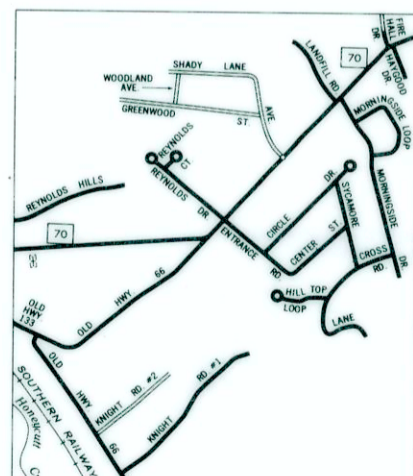
CUBA
15



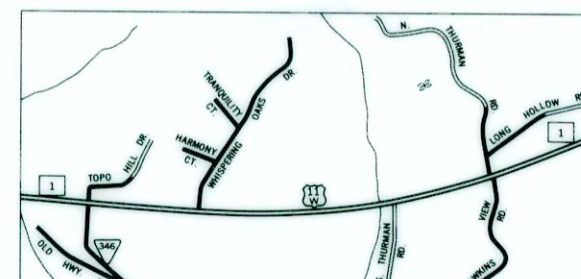
NEW CANTON
16



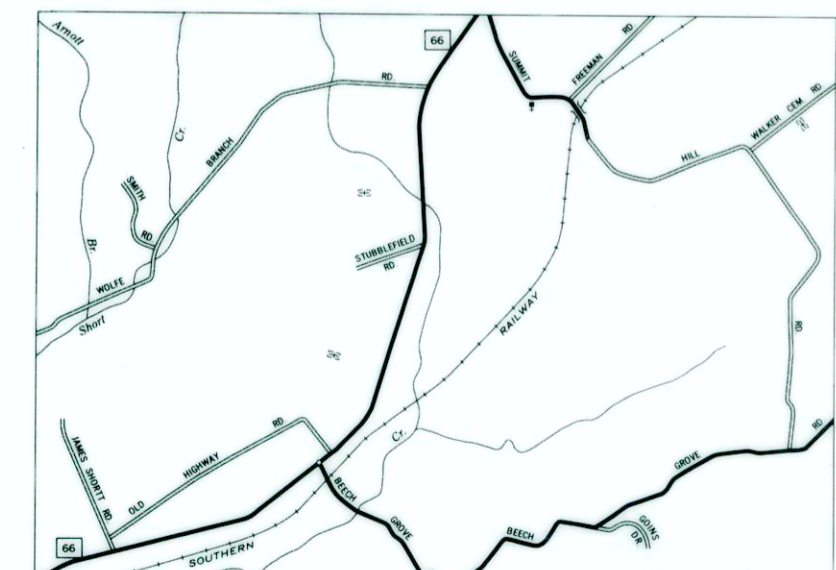
AREA WEST OF PERSIA
17



PERSIA
18



AREA EAST OF BELVINS
19



SUMMIT
20