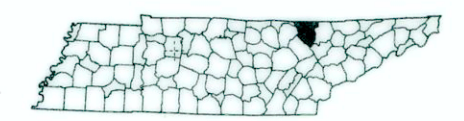


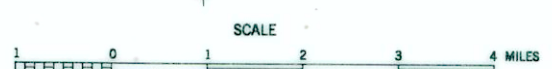
- LEGEND**
- SCHOOL
 - CHURCH
 - CHURCH WITH CEMETERY
 - CEMETERY
 - POST OFFICE
 - HOSPITAL
 - HIGHWAY PATROL STATION
 - TOWN HALL OR COMMUNITY CENTER
 - MONUMENT
 - AIRPORT - COMPLETE FACILITIES
 - AIRPORT - LIMITED FACILITIES
 - LANDING AREA OR STRIP
 - POWER PLANT
 - WEIGHT STATION
 - HIGHWAY GARAGE (S-STATE, C-COUNTY)
 - TRIANGULATION STATION
 - OBSERVATION OR LOOKOUT TOWER
 - COUNTY SEAT
 - OTHER CITIES AND VILLAGES
 - RADIO OR TELEVISION STATION
 - POINT OF INTEREST
 - DOT TO INDICATE LOCATION OF ANY CULTURAL FEATURE OUT OF PLACE
 - INTERSTATE HIGHWAY MARKER
 - U.S. NUMBERED HIGHWAY MARKER
 - STATE HIGHWAY MARKER
 - FEDERAL AID PRIMARY SYSTEM
 - STATE HIGHWAY MARKER
 - FEDERAL AID SECONDARY SYSTEM
 - 2578
 - PROMINENT PEAK WITH ELEVATION
 - LAKE WITH DAM
 - RESERVOIR, POND OR LAKE
 - LEVEE OR DYKE
 - DRAINAGE CANAL
 - NARROW STREAM
 - WIDE STREAM
 - DAM WITH LOCK
 - HEAD OF NAVIGATION
 - NAVIGABLE STREAM
 - GRADE CROSSING
 - UNDERPASS-ROAD BELOW
 - OVERHEAD-ROAD ABOVE
 - RAILROAD TUNNEL
 - GRADE SEPARATION
 - FORD
 - LOW WATER BRIDGE
 - FREE FERRY OR TOLL FERRY
 - HIGHWAY BRIDGE-OVER 20 FEET
 - HIGHWAY BRIDGE-LONG RIVER CROSSING
 - C-CONCRETE, S-STEEL, W-WOOD
 - PRIMITIVE OR UNIMPROVED ROAD
 - GRADED AND DRAINED, SOIL, GRAVEL OR STONE SURFACED ROAD
 - PAVED ROAD
 - PAVED HIGHWAY OR ROAD
 - DIVIDED ROADWAY
 - DISTANCE IN MILES BETWEEN DESIGNATED POINTS
 - FULL CONTROL OF ACCESS
 - NATIONAL PARK SERVICE HIGHWAY
 - HIGHWAY INTERCHANGE
 - STATE LINE
 - COUNTY LINE
 - MONUMENTED BOUNDARY MARKER
 - INCORPORATED CITY BOUNDARY
 - RESERVATION BOUNDARY

FEDERAL AID SECONDARY ROUTES SHOWN IN RED ARE BASED ON SYSTEM ROUTE INFORMATION CIRCA 1976, THE YEAR THE PROGRAM ENDED.



GENERAL HIGHWAY MAP SCOTT COUNTY TENNESSEE

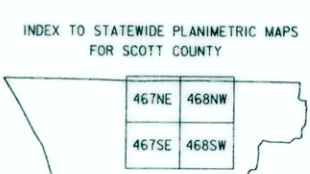
PREPARED BY THE
TENNESSEE DEPARTMENT OF TRANSPORTATION
BUREAU OF PLANNING AND DEVELOPMENT
PLANNING DIVISION
IN COOPERATION WITH THE
U.S. DEPARTMENT OF TRANSPORTATION
FEDERAL HIGHWAY ADMINISTRATION



1988

MAP RECORD
FIELD DATA OBTAINED IN 1980
FIELD EXAMINATION MADE IN 1987

REVISIONS	DATE
STATE HIGHWAY NO. 29 RELOCATED	1988



COUNTY MAP SHEET WITH 4 STATEWIDE PLANIMETRIC MAP SHEETS AND 1 SUPPLEMENTAL CITY MAP SHEET
HUNTSVILLE

LAMBERT CONFORMAL CONIC PROJECTION
2000' (2001) GRID TICKS BASED ON THE TENNESSEE COORDINATE SYSTEM
1927 NORTH AMERICAN DATUM

POPULATION OF SCOTT COUNTY
19,259 (1980 CENSUS)

2440000

AUTHORIZATION NO. 4090887600