

WARREN COUNTY

VAN BUREN COUNTY

COUNTY

BLED SOE COUNTY

COUNTY

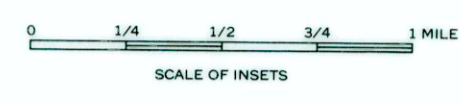
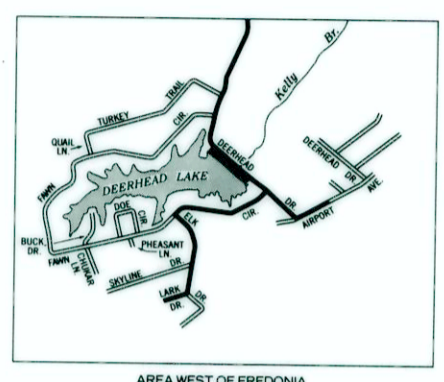
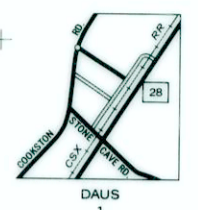
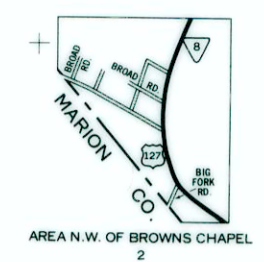
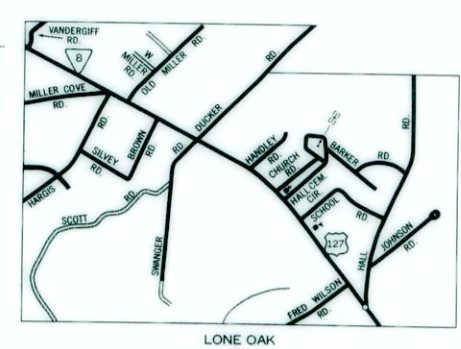
COUNTY

HAMILTON COUNTY

SAVAGE GULF STATE NATURAL AREA

DUNLAP POP. 3,731

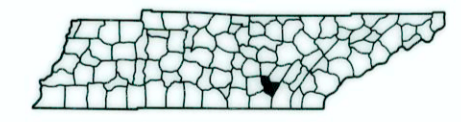
PRENTICE COOPER STATE FOREST



LEGEND

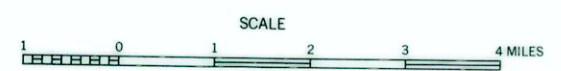
- SCHOOL
- CHURCH
- CHURCH WITH CEMETERY
- CEMETERY
- POST OFFICE
- HOSPITAL
- TOWN HALL OR COMMUNITY CENTER
- HIGHWAY PATROL STATION
- HIGHWAY GARAGE (S-STATE, C-COUNTY)
- WEIGHT STATION
- AIRPORT, COMPLETE FACILITIES
- AIRPORT, LIMITED FACILITIES
- LANDING AREA OR STRIP
- TRIANGULATION STATION
- OBSERVATION OR LOOKOUT TOWER
- COUNTY SEAT
- OTHER CITIES AND VILLAGES
- POWER PLANT
- RADIO OR TELEVISION STATION
- DOT TO INDICATE LOCATION OF ANY CULTURAL FEATURE OUT OF PLACE
- INTERSTATE HIGHWAY MARKER
- U.S. NUMBERED HIGHWAY MARKER
- STATE HIGHWAY MARKER (FEDERAL AID PRIMARY SYSTEM)
- STATE HIGHWAY MARKER (FEDERAL AID SECONDARY SYSTEM)
- PROMINENT PEAK WITH ELEVATION
- LAKE WITH DAM
- RESERVOIR, POND OR LAKE
- LEVEE OR DYKE
- DRAINAGE CANAL
- NARROW STREAM
- WIDE STREAM
- DAM WITH LOCK
- HEAD OF NAVIGATION
- NAVIGABLE STREAM
- RAILROAD STATION
- GRADE CROSSING
- UNDERPASS ROAD BELOW
- OVERHEAD ROAD ABOVE
- RAILROAD TUNNEL
- HIGHWAY GRADE SEPARATION
- HIGHWAY BRIDGE OVER 20 FEET
- FORD
- LOW WATER BRIDGE
- FREE FERRY OR TOLL FERRY
- HIGHWAY BRIDGE LONG RIVER CROSSING (C-CONCRETE, S-STEEL, W-WOOD)
- PRIMITIVE OR UNIMPROVED ROAD
- GRADED AND DRAINED SOIL GRAVEL OR STONE SURFACED ROAD
- PAVED ROAD
- DIVIDED HIGHWAY
- DISTANCE IN MILES BETWEEN DESIGNATED POINTS
- FULL CONTROL OF ACCESS
- NATIONAL PARK SERVICE HIGHWAY
- HIGHWAY INTERCHANGE
- COUNTY LINE
- STATE LINE
- MONUMENTED BOUNDARY MARKER
- INCORPORATED CITY BOUNDARY
- RESERVATION BOUNDARY

FEDERAL AID SECONDARY ROUTES SHOWN IN RED ARE BASED ON SYSTEM ROUTE INFORMATION CIRCA 1976, THE YEAR THE PROGRAM ENDED.



GENERAL HIGHWAY MAP SEQUATCHIE COUNTY TENNESSEE

PREPARED BY THE
TENNESSEE DEPARTMENT OF TRANSPORTATION
BUREAU OF PLANNING AND PROGRAMMING
OFFICE OF RESEARCH AND PLANNING
IN COOPERATION WITH THE
U.S. DEPARTMENT OF TRANSPORTATION
FEDERAL HIGHWAY ADMINISTRATION



1990

AUTHORIZATION NO. 401901907700

MAP RECORD	
FIELD DATA OBTAINED IN 1986	
FIELD EXAMINATION MADE IN 1990	
REVISIONS	
FEATURE	DATE

1 COUNTY MAP SHEET WITH
2 SUPPLEMENTAL CITY MAP SHEETS
DUNLAP - 2 MAP SHEETS

POPULATION OF SEQUATCHIE COUNTY
8,863 (1990 CENSUS)

POLYCONIC PROJECTION