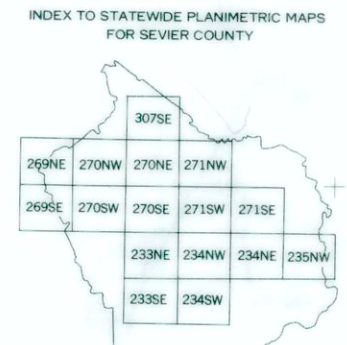


- LEGEND**
- SCHOOL
 - CHURCH
 - CHURCH WITH CEMETERY
 - CEMETERY
 - POST OFFICE
 - HOSPITAL
 - TOWN HALL OR COMMUNITY CENTER
 - HIGHWAY PATROL STATION
 - HIGHWAY GARAGE (S-STATE, C-COUNTY)
 - WEIGHT STATION
 - AIRPORT, COMPLETE FACILITIES
 - AIRPORT, LIMITED FACILITIES
 - LANDING AREA OR STRIP
 - TRIANGULATION STATION
 - OBSERVATION OR LOOKOUT TOWER
 - COUNTY SEAT
 - OTHER CITIES AND VILLAGES
 - POWER PLANT
 - RADIO OR TELEVISION STATION
 - DOT TO INDICATE LOCATION OF ANY CULTURAL FEATURE OUT OF PLACE
 - INTERSTATE HIGHWAY MARKER
 - U.S. NUMBERED HIGHWAY MARKER
 - STATE HIGHWAY MARKER (FEDERAL AID PRIMARY SYSTEM)
 - STATE HIGHWAY MARKER (FEDERAL AID SECONDARY SYSTEM)
 - PROMINENT PEAK WITH ELEVATION
 - LAKE WITH DAM
 - RESERVOIR, POND OR LAKE
 - LEVEE OR DYKE
 - DRAINAGE CANAL
 - NARROW STREAM
 - WIDE STREAM
 - DAM WITH LOCK
 - HEAD OF NAVIGATION
 - NAVIGABLE STREAM
 - RAILROAD STATION
 - RAILROAD STATION
 - GRADE CROSSING
 - UNDERPASS ROAD BELOW
 - OVERHEAD ROAD ABOVE
 - RAILROAD TUNNEL
 - HIGHWAY GRADE SEPARATION
 - HIGHWAY BRIDGE OVER 20 FEET
 - FORD
 - LOW WATER BRIDGE
 - FREE FERRY OR TOLL FERRY
 - HIGHWAY BRIDGE-LONG RIVER CROSSING (CONCRETE, S-STEEL, W-WOOD)
 - PRIMITIVE OR UNIMPROVED ROAD
 - GRADED AND DRAINED, SOIL, GRAVEL OR STONE SURFACED ROAD
 - PAVED ROAD
 - DIVIDED HIGHWAY
 - DISTANCE IN MILES BETWEEN DESIGNATED POINTS
 - (FCA) FULL CONTROL OF ACCESS
 - NPS NATIONAL PARK SERVICE HIGHWAY
 - HIGHWAY INTERCHANGE
 - COUNTY LINE
 - STATE LINE
 - MONUMENTED BOUNDARY MARKER
 - INCORPORATED CITY BOUNDARY
 - RESERVATION BOUNDARY



1 COUNTY MAP SHEET WITH 1 SUPPLEMENTAL COUNTY MAP SHEET AND 16 STATEWIDE PLANIMETRIC MAP SHEETS

FEDERAL AID SECONDARY ROUTES SHOWN IN RED ARE BASED ON SYSTEM ROUTE INFORMATION CIRCA 1976, THE YEAR THE PROGRAM ENDED.

GENERAL HIGHWAY MAP SEVIER COUNTY TENNESSEE

PREPARED BY THE
TENNESSEE DEPARTMENT OF TRANSPORTATION
BUREAU OF PLANNING AND DEVELOPMENT
PLANNING DIVISION
IN COOPERATION WITH THE
U.S. DEPARTMENT OF TRANSPORTATION
FEDERAL HIGHWAY ADMINISTRATION



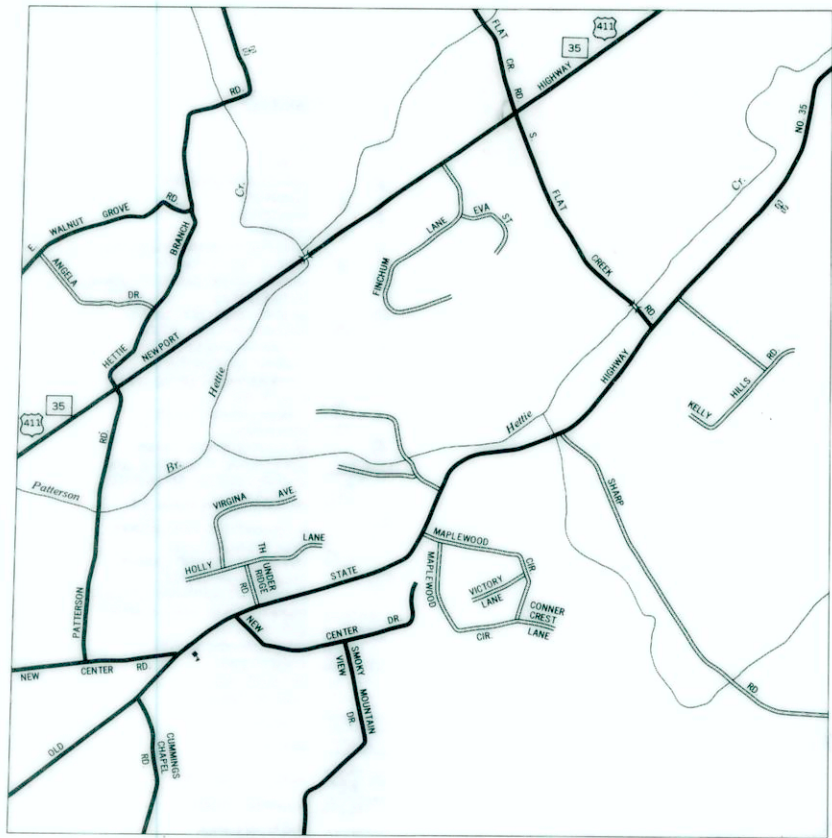
1990

POLYCONIC PROJECTION AUTHORIZATION NO. 40190197800

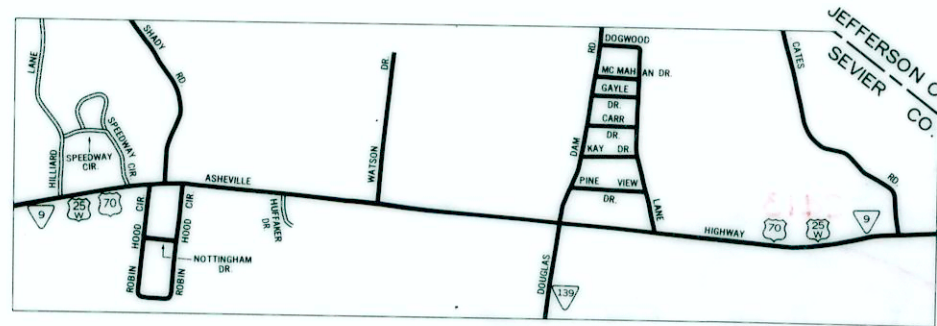
POPULATION OF SEVIER COUNTY
41,418 (1980 CENSUS)

MAP RECORD
FIELD DATA OBTAINED IN 1985
FIELD EXAMINATION MADE IN 1990

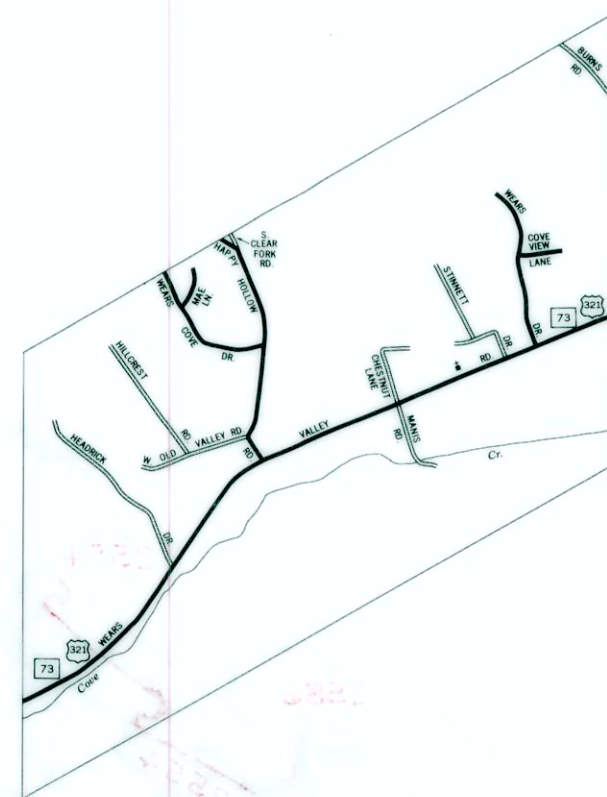
REVISIONS	DATE



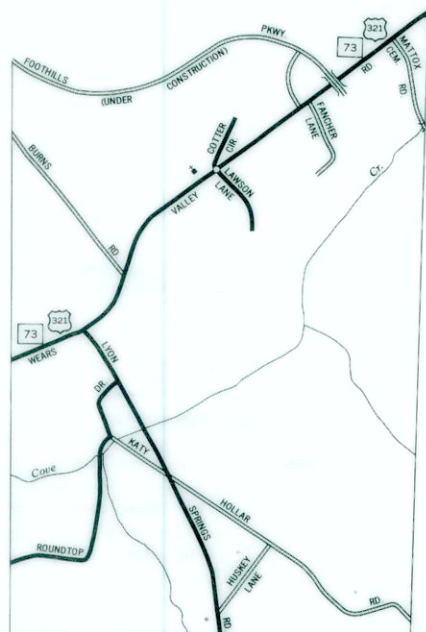

AREA EAST OF WALNUT GROVE
1



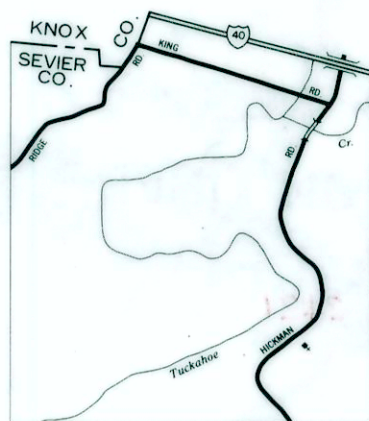
AREA NORTH OF UNDERWOOD
2



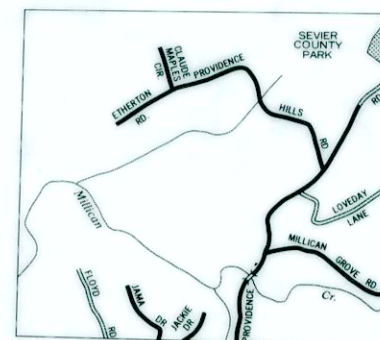
AREA WEST OF WEAR VALLEY
3



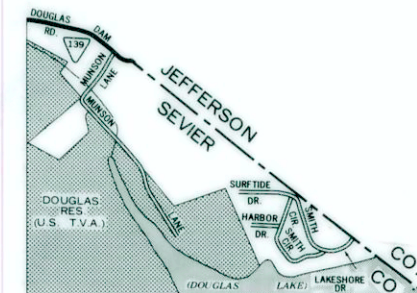
WEAR VALLEY
4



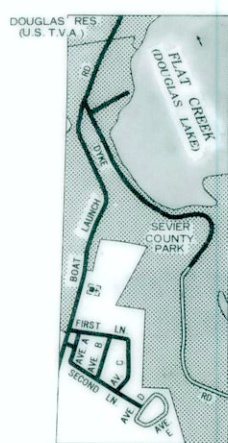
AREA WEST OF KODAK
5



AREA S.E. OF UNION GROVE
6



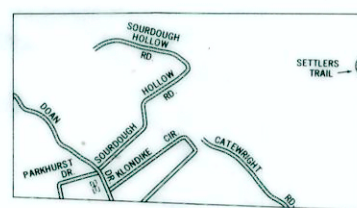
AREA NORTH OF DOUGLAS DAM
7



AREA EAST OF UNION GROVE
8



AREA WEST OF UNDERWOOD
9



AREA N.E. OF KODAK
10



UNDERWOOD
11



AREA N.W. OF CROCKETTSVILLE
12