

2023

REGION 2



Interstate Incident Management Plan



TDOT
Department of
Transportation



SmartWay TDOT



Page Intentionally Left Blank

TABLE OF CONTENTS

OVERVIEW	4
INCIDENT NOTIFICATION	5
THE INCIDENT SCENE	6
INCIDENT SCENE TRAFFIC	7
SETTING UP DETOURS	7
TRAFFIC TRAPPED BETWEEN CLOSURE POINTS	9
REGION 2 EMERGENCY PHONE LISTS BY DISTRICT/COUNTY	11
<i>BRADLEY COUNTY, TN</i>	11
<i>COFFEE COUNTY, TN</i>	12
<i>CUMBERLAND COUNTY, TN</i>	13
<i>DADE COUNTY, GA</i>	14
<i>GRUNDY COUNTY, TN</i>	15
<i>HAMILTON COUNTY, TN (I-24)</i>	16
<i>HAMILTON COUNTY, TN (I-75)</i>	17
<i>MARION COUNTY, TN</i>	18
<i>MCMINN COUNTY, TN</i>	19
<i>PUTNAM COUNTY, TN</i>	20
INTERSTATE 24 DETOURS	21
COFFEE COUNTY	22
Exit 89 (Rutherford County) to Exit 97.....	23
Exit 97 (SR64) to Exit 105 (US41/SR2)	24
Exit 105 (US41/SR 2) to Exit 110 (SR53/Woodbury Hwy)	25
Exit 110 (SR53/Woodbury Hwy) to Exit 111 (SR55/McMinnville Hwy).....	26
Exit 111A (SR55/McMinnville Hwy) to Exit 114 (US41/SR2)	27
Exit 114(US41/SR2) to Exit 117 (AEDC Road).....	28
Exit 117 (AEDC Road) to Exit 127 (US64/SR50) Grundy County	29
GRUNDY COUNTY	30
Exit 127 (US64/SR50) to Exit 134 (US41A), Marion County	31
MARION COUNTY	32
Exit 134 (US41a) to Exit 135 (Dixie Lee Hwy)	33
Exit 155 (SR-28) to Exit 158 (SR-27, Griffith Hwy).....	38
Exit 161 (SR 156, Shellmound Rd.) to GA Exit 169 (GA, SR 299).....	39
HAMILTON COUNTY.....	40
Exit 161 (Dixie Lee Hwy, US 41/64/72) to Exit 174 (Cummings Hwy, US 41/64/72)	41
Exit 174 (Cummings Hwy, US 41/64/72/2) to Exit 175 (Browns Ferry Rd)	42
Exit 175 (Browns Ferry Rd) to Exit 178 (SR58, Market St).....	42
Exit 178 (SR58, Market St) to Exit 180.....	43
Exit 180 to Exit 181(4 th Ave).....	43
Exit 181 (4 th Ave) to Exit 183 (Germantown Rd.)	44
Exit 181 (4 th Ave) to Exit 183 (Germantown Rd.).....	45

Exit 183 (Germantown Rd) to Interchange I-24/I-75	46
Exit 183 (Germantown Rd) to Interchange I-24/I-75	47
INTERSTATE 75 DETOURS.....	48
HAMILTON COUNTY.....	49
GDOT MM357 to Exit 1	50
Exit 1 (Ringold Rd. / US41) an I-24/I-75 Interchange (MM 1.7).....	51
Exit 1 (Ringold Rd. / US41) an I-24/I-75 Interchange (MM 1.7.....	52
I-24/I-75 Interchange to Exit 4.....	53
Exit 4 (SR 153) to Exit 5 (Shallowford Rd)	54
Exit 5 (Shallowford Rd) to Exit 7 (SR 317/Bonnie Oaks Dr.)	55
Exit 7 (SR 317/Bonnie Oaks Dr.) to Exit 9 (Volkswagen Rd.).....	56
Exit 9 (Volkswagen Dr.) to Exit 11 (Lee Hwy/SR2/US-11).....	57
Exit 11 (Lee Hwy/SR2/US-11) to Exit 20 (US 74/64 Bypass)	58
BRADLEY COUNTY.....	59
Exit 11 (Lee Hwy/SR2/US-11) to Exit 20 (US 74/64 Bypass).....	60
Exit 20 (US 74/64 Bypass) Bradley to Exit 25 (25th Street)	61
Exit 25 (25th Street) to Exit 27 (Paul Huff Pkwy).....	62
Exit 27 (Paul Huff Pkwy.) to Exit 33 (SR 308 / Lauderdale Memorial Hwy.)	63
MCMINN COUNTY.....	64
Exit 33 (SR 308/Lauderdale Memorial Hwy.) to Exit 36 (SR 163).....	65
Exit 36 (SR 163) to Exit 42 (SR 39/Riceville Decatur Pike)	66
Exit 42 (SR 39/Riceville Decatur Pike) to Exit 52 (SR 305)	67
Exit 52 (SR 305) to Exit 56 (SR 309/Union Grove Rd).....	68
Exit 52 (SR 305) to Exit 56 (SR 309/Union Grove Rd).....	69
Exit 56 (SR 309/Union Grove Rd) to Exit 60 (SR 68) in Monroe County	70
INTERSTATE 40 DETOURS.....	71
PUTNAM COUNTY.....	72
Exit 258 (SR 53) to Exit 268 (SR 96/Buffalo Valley Rd/US-70N)	73
Exit 268 (SR 96/Buffalo Valley Rd/US-70N) to Exit 273 (SR 56/Cookeville Hwy)	74
Exit 273 (SR 56/Cookeville Hwy) to Exit 276 (Old Baxter Rd)	75
Exit 276 (Old Baxter Rd) to Exit 280 (SR 56/Baxter Rd.).....	76
Exit 280 (SR 56/Baxter Rd.) to Exit 286 (SR 135/South Willow Ave.)	77
Exit 286 (SR 135/South Willow Ave.) to Exit 287 (SR 136/South Jefferson Ave.).....	78
Exit 287 (SR 136/South Jefferson Ave.) to Exit 288 (SR 111).....	79
Exit 288 (SR 111) to Exit 290 (US 70N/East Spring St.).....	80
Exit 290 (US 70N/East Spring St.) to Exit 300 (US 70N/SR84/Monterey Hwy).....	81
Exit 300 (US 70N/SR84/Monterey Hwy to Exit 301 (US 70N/East Stratton Ave.)	82
Exit 301 (US 70N/East Stratton Ave.) to Exit 311 (US 70N/Plateau Rd.)	83
CUMBERLAND COUNTY.....	84
Exit 258 (SR 53) to Exit 268 (SR 96/Buffalo Valley Rd/US-70N)	85
Exit 301 to Exit 311 (US 70N/Plateau Rd.)	86
Exit 311 (US 70N/Plateau Rd.) to Exit 317 (US 127/N. Main St.)	87
Exit 317 (US 127/N. Main St.) to Exit 320 (SR 298/Genesis Rd.).....	88
Exit 320 (SR 298/Genesis Rd.) to Exit 322 (SR 392/SR1/Miller Ave.....	89
Exit 322 (SR 392/SR1/Miller Ave.) to Exit 329 (Market St.).....	90

Exit 329 (Market St.) to Exit 338 (SR 299/Westel Rd.)	91
Exit 338 (SR 299/Westel Rd.) to Exit 347 (US 27) in Roane County	92
APPENDIX	93

Overview

In an effort to decrease response time during Interstate roadway closures, Region 2 has created this ***Interstate Incident Management Plan***. The intent of the plan is to provide all Regional staff, especially Maintenance and Incident Management offices, with action plans and pre-established detours based on the location of an incident on our Region's Interstate system.

The goals of the ***Interstate Incident Management Plan*** are:

- To decrease response time to interstate closures
- To detail work zone traffic control so that Maintenance staff know what measures to put in place
- To have detours or alternate routes with signing, where feasible
- To keep motorists moving to their destinations

Also included are maps of the sections and contact information for TDOT, local emergency responders, and local THP law enforcement.

Each District within the Region will have several copies of the report and will know what measures to put in place without delay. In conjunction with this plan, Region 2 regularly conducts Work Zone Traffic Control training for construction and maintenance employees to teach them the standards and specifications for placing traffic control on the Interstate system in accordance with the *Manual on Uniform Traffic Control Devices, Part 6*. In addition, where feasible, signing will be placed on detour and/or alternate routes so that motorists will have guidance information back onto the Interstate system. The Interstate Incident Management Plan will be continuously updated as necessary.

Incident Notification

Incident notification in a timely manner is one of the most crucial components of any Incident Management Plan. Not only does this apply to notification between emergency response agencies, but in transmitting information to the motoring public as well.

The Transportation Management Center (TMC) located at the Tennessee Department of Transportation's Regional complex in Nashville serves as the primary location for receiving and transmitting incident and traveler information for the Region.

Whenever you have been contacted to respond to the scene of an incident, you should contact the TMC to verify that they have been notified of the incident and to let them know that you are enroute to the scene. Once you arrive on the scene, contact the TMC again to give them updated information regarding the incident scene. The TMC should be contacted whenever conditions change at the incident scene.

**TDOT Region 2
Transportation Management Center (TMC)
(423) 510-1168**

****Haz-Mat/Spill Cleanup****

**If company responsible for spill does not have a
cleanup company on contract, contact TEMA
Watchpoint (615) 741-0001 for list.**

The Incident Scene

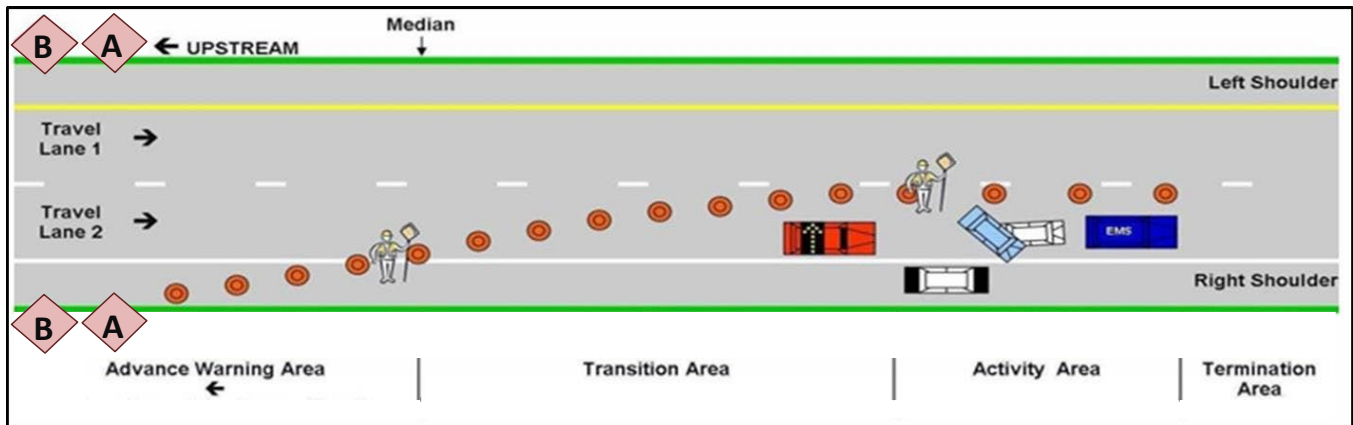
(From MUTCD Section 6I.01 General; see also Appendix 3 of Memorandum of Understanding)

A traffic incident is an emergency road user occurrence, a natural disaster, or other unplanned event that affects or impedes the normal flow of traffic. Traffic incidents can be divided into three general classes of duration, each of which has unique traffic control characteristics and needs. These classes are:

- A. Major**—expected duration of more than 2 hours,
- B. Intermediate**—expected duration of 30 minutes to 2 hours, and
- C. Minor**—expected duration under 30 minutes.

EMERGENCY TEMPORARY TRAFFIC CONTROL (TTC) ZONE EXAMPLE

After Federal Highway Administration, *Field Operations Guide for Safety/Service Patrols*



TRAFFIC INCIDENT MANAGEMENT AREA			ADVANCE WARNING AREA		TRANSITION AREA	
INCIDENT MAGNITUDE	DURATION	STEPS TO TAKE	SPEED	SIGN DISTANCE	TAPER LENGTH	TYPICAL # CONES
MINOR	Time < 30 Minutes	<ul style="list-style-type: none"> • Notify TMC • Establish TTC Components • Consider time and personnel 	40	A 350	320 ft.	8
INTERMEDIATE	30 minutes < Time < 2 Hours	<ul style="list-style-type: none"> • Notify TMC • Establish TTC Components • Consider time and personnel • Consider DOT response 	55	B 750	660 ft.	16
MAJOR	2 Hours < Time	<ul style="list-style-type: none"> • Notify TMC • Request DOT response early • Establish Full Work Zone IAW MUTCD 	65	A / B 1000/1500	780 ft.	18

1. Travel lanes are numbered left-to-right 2. Skip line is 10 ft. long with 30 ft. between skips. Taper cones at start of each skip line (40 ft.) 3. Length of Advance Warning Area = 8 x Roadway speed. Use 12 x Roadway speed for rural roads due to limited sight distance. Sign distance is from start

Incident Scene Traffic

The Region 2 ***Interstate Incident Management Plan*** lists pre-established detours to be used based upon the location of the incident. This plan focuses upon major *incidents* that will result in a total closure of the roadway for *two (2) or more hours*.

The top priority at an incident scene is caring for any injured parties involved while maintaining a safe environment for emergency responders at the scene.

Once all injured parties have been removed from the scene and public safety has been assured, the priority will shift to opening one lane of travel and restoring the roadway to full capacity as soon as possible.

Good judgment should be exercised regarding when the implementation of the detours should begin based upon the estimated closure time of the roadway.

Setting Up Detours

All planned detours can be found in each Region's Interstate Incident Management Plan (IIMP). Each plan provides regional staff, especially Maintenance and Incident Management offices, with action plans and pre-established detours based on the location of an incident on the Region's interstate system.

TDOT personnel ensure that detours off the interstate onto planned routes are executed smoothly and efficiently, reducing the impact on drivers, and keeping everyone on the road safe. It is important to communicate updates with the TMC during detour events so that all stakeholders can be updated.

**COMMUNICATE WITH LAW ENFORCEMENT
AND INCIDENT COMMAND ON THE SCENE
BEFORE IMPLEMENTATION OF THE DETOURS.**

**ADVISE THE REGION 2 TMC OF ANY DETOUR
IMPLEMENTATION OR CHANGES.**

Traffic Trapped Between Closure Points

Once the detours have been established and traffic is being directed off the interstate, attention should be focused on traffic that is trapped between the incident scene and the interstate closure point.

FOR INCIDENTS INVOLVING OVERTURNED TRUCKS AND/ OR SPILLED CARGO:

After any injured parties have been transported from the incident scene and public safety has been assured, a path should be cleared around the incident to allow traffic that is trapped between the incident and closure point to pass by until all traffic is cleared between the closure points. THIS SHOULD BE DONE BEFORE UPRIGHTING OR OFF-LOADING THE VEHICLE, IF SPACE IS AVAILABLE.

** If insufficient space is available to allow traffic to pass by the incident scene, alternative methods should be considered to turn these vehicles around.*

**CARE AND ATTENTION SHOULD ALWAYS BE GIVEN TO ALL
MOTORISTS TRAPPED BETWEEN THE CLOSURE POINTS TO ENSURE
THEIR SAFETY AND WELL BEING. WELFARE CHECKS WILL BE
ADMINISTERED TO THOSE TRAPPED IN THE QUEUE.**

REGION 2 Contacts

NAME	TITLE	CONTACT #
John Cooper	Region 2 Highway Response Supervisor 2	(423)
Lacy Word	Region 2 TMC Manager	(423)
VACANT	Region 2 Operations Engineer	(423)

REGION 2 EMERGENCY PHONE LISTS BY DISTRICT/COUNTY

BRADLEY COUNTY, TN

AGENCY	NAME	TITLE	CONTACT #	ALTERNATE #
TDOT	Transportation Mgmt. Center	(TMC) Region 2	(423) 510-1168	(423) 510-1169
TDOT	Jason Lovingood	District 29 Senior Technician	(423) 713-4570	(423) 478-0340
TDOT	Jeff Hibbard	District 29 Senior Technician	(423) 443-9168	(423) 478-0340
TDOT	Grady Patterson	D29 Operations District Assistant	(423) 650-8700	(423) 338-5584
TDOT	Josh Rose	D29 Operations District Manager	(423) 486-5231	(423) 338-5584
TDOT	Victor Weddle	D29 District Operations Manager	(423) 240-4341	(423) 510-1219
TDOT	Jeff Blevins	D29 District Operations Engineer	(423) 619-4811	(423) 510-1218
TDOT	Lacy Word	TMC Manager 2	(423) 593-7945	(423) 510-1168
TDOT	Ranny Saint	Hwy. Response Supervisor 2	(423) 494-2241	(423) 510-1168
THP	Tennessee Highway Patrol	District 3	(423) 634-5856	Cell Phone *THP *847
911	Bradley County Dispatch	Bradley County	(423) 728-7272	(423) 728-7280
Police	Mark Gibson	Cleveland Chief of Police	(423) 599-3311	(423) 476-1121
Sheriff	Eric Watson	Bradley County Sheriff	(423)728-7300	423)728-7311
EMA	Troy Spence	Bradley EMA Director	(423) 593-7069	(423) 728-7289
TEMA	Operations Center	Tennessee Emergency Management Agency	Emergency # 800-262-3300	Non-Emergency# 800-262-3300

COFFEE COUNTY, TN

AGENCY	NAME	TITLE	CONTACT #	ALTERNATE #
TDOT	Traffic Management Center	TMC	(423) 510-1168	(423) 510-1169
TDOT	Cory Sells	District 28 Senior Technician	(931) 308-9370	(931) 308-2291
TDOT	Sam Penny	D28 Operations Tech Supervisor	(931) 308-2291	931-434-1704
TDOT	Benny Lance	D28 Operations Tech Supervisor	(931) 434-1713	(931) 454-1921
TDOT	Vacant	D28 Operations District Supervisor		
TDOT	Lance McDonald	D28 Operations District Specialist	(423) 326-9616	(931) 461-7185
TDOT	Jeremy Price	D28 Operations District Manager	(931) 205-3671	(931) 461-7185
TDOT	Lacy Word	TMC Manager 2	(423) 593-7945	(423) 510-1168
TDOT	Ranny Saint	Hwy. Response Supervisor 2	(423) 494-2241	(423) 510-1168
THP	Tennessee Highway Patrol	District 3	(423) 634-5856	Cell Phone *THP *847
911	Coffee County Dispatch	Coffee County Dispatch	(931)455-3411	(931) 728-9555
Police	Mark Yother	Manchester Chief of Police	(931) 728-2099	
Sheriff	Steve Graves	Coffee County Sheriff	(931) 728-3591	Matt Ausiwker
EMA	Allen Lendley	EMA Director	(931) 570-5850	(931) 409-7401
EMS	Matt Aussiker	EMA Assistant Director	(931) 409-0021	
TEMA	Operations Center	Tennessee Emergency Management Agency	Emergency # 800-262-3300	Non-Emergency #

CUMBERLAND COUNTY, TN

AGENCY	NAME	TITLE	CONTACT #	ALTERNATE #
TDOT	Transportation Mgmt. Center	(TMC) Region 2	(423) 510-1168	(423) 510-1169
TDOT	Adam Music	D27 Senior Technician	(931)239-0352	(931) 484-5041
TDOT	Vacant	D27 Senior Technician		
TDOT	Rick McDonald	D27 Operations Tech Supervisor	(423) 664-3014	(931) 484-5041
TDOT	John Reagan	D27 Operations Tech Supervisor	(931) 510-0869	(931) 484-5041
TDOT	Christopher Starr	D27 Operations District Supervisor	(931) 222-9878	(931) 484-5041
TDOT	Seth Clinard	D27 Operations District Manager	(931) 265-2512	(931) 528-4312
TDOT	Bo Hoskins	D27 Operations District Engineer	(931) 261-2589	(931) 528-4311
TDOT	Lacy Word	TMC Manager 2	(423) 593-7945	(423) 510-1168
TDOT	Ranny Saint	Hwy. Response Supervisor 2	(423) 494-2241	(423) 510-1168
THP	Tennessee Highway Patrol	District 3	(423) 634-5856	Cell Phone *THP *847
911	Cumberland County Dispatch	Cumberland County	Dispatch	
Police	David Beaty	Crossville Chief of Police	(931) 484-1634	(931) 484-7231
Sheriff	Casey Cox	Cumberland County Sheriff	(931) 484-6176	
EMA	Keith Garrison	Cumberland EMA Director	(931) 484-7016	
TEMA	Operations Center	Tennessee Emergency Management Agency	Emergency # 800-262-3300	Non-Emergency # 800-262-3300

DADE COUNTY, GA

AGENCY	NAME	TITLE	CONTACT #	ALTERNATE #
TDOT	Transportation Mgmt. Center	(TMC) Region 2	(423) 510-1168	(423) 510-1169
GDOT	Transportation Mgmt. Center	(TMC) GDOT - Atlanta	(404) 635-8028	
TDOT				
TDOT				
TDOT				
TDOT				
TDOT				
TDOT	Lacy Word	TMC Manager 2	(423) 593-7945	(423) 510-1168
TDOT	Ranny Saint	Hwy. Response Supervisor 2	(423) 494-2241	(423) 510-1168
THP	Tennessee Highway Patrol	District 3	(423) 634-5856	Cell Phone *THP *847
911		Dade County Dispatch		
Police				
Sheriff				
EMA				
TEMA	Operations Center	Tennessee Emergency Management Agency	Emergency # 800-262-3300	Non-Emergency # 800-262-3300

GRUNDY COUNTY, TN

AGENCY	NAME	TITLE	CONTACT #	ALTERNATE #
TDOT	Transportation Mgmt. Center	(TMC) Region 2	(423) 510-1168	(423) 510-1169
TDOT	Tim Worley	D28 Operations Tech Supervisor	(423) 618-7710	(423) 208-7440
TDOT	Josh Byers	D28 Operations Technician Senior	(931) 200-3201	(931)779-5129
TDOT	Michael McDaniel	D28 Operations Technician	(931) 952-8717	(931) 779-5129
TDOT	Bobby Wells	D28 Operations Technician	(423) 774-5810	(931) 779-5129
TDOT	Mike Miner	D28 Operations District Supervisor	(423) 280-8564	(423) 949-8898
TDOT	Jeremy Price	D28 Operations District Manager	(931) 205-3671	(931) 461-7185
TDOT	Lacy Word	TMC Manager 2	(423) 593-7945	(423) 510-1168
TDOT	Ranny Saint	Hwy. Response Supervisor 2	(423) 494-2241	(423) 510-1168
THP	Tennessee Highway Patrol	District 3	(423) 634-5856	Cell Phone *THP *847
911	Grundy County Dispatch	Grundy County Dispatch	931-592-2252	
Police	Virgil McNeese	Monteagle Police	931-924-2077	
Sheriff	Clint Shrum	Grundy County Sheriff	(931) 692-3466	
EMA		Grundy County EMS	(931) 592-2252	
TEMA	Operations Center	Tennessee Emergency Management Agency	Emergency # 800-262-3300	Non-Emergency # 800-262-3300

HAMILTON COUNTY, TN (I-24)

AGENCY	NAME	TITLE	CONTACT #	ALTERNATE #
TDOT	Transportation Mgmt. Center	(TMC) Region 2	(423) 510-1168	(423) 510-1169
TDOT	Joseph Webb	D29 Operations Tech Supervisor	(423) 883-4414	(423) 634-7548
TDOT	James Dunlap	D29 Operations Senior Technician	(423) 839-5023	(423) 510-1255
TDOT	Shane Barger	D29 Operations Senior Technician	(423) 900-3435	(423) 510-1255
TDOT	Seth Davis	D29 Operations District Supervisor	(423) 438-8014	(423) 510-1254
TDOT	Victor Weddle	D29 District Operations Manager	(423) 240-4341	(423) 510-1219
TDOT	Jeff Blevins	D29 District Operations Engineer	(423) 619-4811	(423) 510-1218
TDOT	Lacy Word	TMC Manager 2	(423) 593-7945	(423) 510-1168
TDOT	Ranny Saint	Hwy. Response Supervisor 2	(423) 494-2241	(423) 510-1168
THP	Tennessee Highway Patrol	District 3	(423) 634-5856	Cell Phone *THP *847
911	Hamilton County Dispatch	Hamilton County Dispatch	(423)698-2525	
Police	Lt. Austin Garrett	CPD	(423)290-8500	(423)-290-8500
Sheriff	Jim Hammond	Hamilton County Sheriff	(423) 209-7000	(423) 622-0022
EMA	Tony Reavley	Hamilton County EMA Director		(423) 209-6919
TEMA	Operations Center	Tennessee Emergency Management Agency	Emergency # 800-262-3300	Non-Emergency # 800-262-3300

HAMILTON COUNTY, TN (I-75)

AGENCY	NAME	TITLE	CONTACT #	ALTERNATE #
TDOT	Transportation Mgmt. Center	(TMC) Region 2	(423) 510-1168	(423) 510-1169
TDOT	Joseph Webb	D29 Operations Tech Supervisor	(423) 883-4414	(423) 634-7548
TDOT	James Dunlap	D29 Operations Senior Technician	(423) 839-5023	(423) 510-1255
TDOT	Shane Barger	D29 Operations Senior Technician	(423) 900-3435	(423) 510-1255
TDOT	Seth Davis	D29 Operations District Supervisor	(423) 438-8014	(423) 510-1254
TDOT	Victor Weddle	D29 District Operations Manager	(423) 240-4341	(423) 510-1219
TDOT	Jeff Blevins	D29 District Operations Engineer	(423) 619-4811	(423) 510-1218
TDOT	Lacy Word	TMC Manager 2	(423) 593-7945	(423) 510-1168
TDOT	Ranny Saint	Hwy. Response Supervisor 2	(423) 494-2241	(423) 510-1168
THP	Tennessee Highway Patrol	District 3	(423) 634-5856	Cell Phone *THP *847
911	Hamilton County Dispatch	Hamilton County Dispatch	(423)698-2525	
Police	Lt. Austin Garrett	CPD	(423)290-8500	(423)290-8500
Sheriff	Jim Hammond	Hamilton County Sherriff	(423) 209-7000	
EMA	Tod Reavley	Hamilton County EMA Director	(423)209-6919	(423)290-7459
TEMA	Operations Center	Tennessee Emergency Management Agency	Emergency # 800-262-3300	Non-Emergency # 800-262-3300

MARION COUNTY, TN

AGENCY	NAME	TITLE	CONTACT #	ALTERNATE #
TDOT	Transportation Mgmt. Center	(TMC) Region 2	(423) 510-1168	(423) 510-1169
TDOT	Tim Worley	D28 Operations Tech Supervisor	(423) 618-7710	(423) 208-7440
TDOT	Tracie Jones	D28 Operations Senior Technician	(423) 619-9402	(423) 658-6015
TDOT	Randall Dill	D28 Operations Senior Technician	(423) 621-0006	(423) 658-6015
TDOT	Roger Powell	D28 Operations Technician	(423) 413-3737	(423) 658-6015
TDOT	Mike Miner	D28 Operations District Supervisor	(423) 280-8564	(423) 949-8898
TDOT	Jeremy Price	D28 Operations District Manager	(931) 205-3671	(931) 461-7185
TDOT	Lacy Word	TMC Manager 2	(423) 593-7945	(423) 510-1168
TDOT	Ranny Saint	Hwy. Response Supervisor 2	(423) 494-2241	(423) 510-1168
THP	Tennessee Highway Patrol	District 3	(423) 634-5856	Cell Phone *THP *847
911	Marion County	Marion County Dispatch	(423)942-2525	(423)942-3004
Police	Virgil McNeese	Monteagle Police	931-924-2077	
Police	Jasper Police		423-942-3805	
Sheriff	Billy R. Powell	Marion County Sheriff	(423)421-0526	(423) 942-2525
EMA	Steve Lamb	EMA Director	(423)605-1288	423-942-3494
TEMA	Operations Center	Tennessee Emergency Management Agency	Emergency # 800-262-3300	Non-Emergency #

MCMINN COUNTY, TN

AGENCY	NAME	TITLE	CONTACT #	ALTERNATE #
TDOT	Transportation Mgmt. Center	(TMC) Region 2	(423) 510-1168	(423) 510-1169
TDOT	Donnie Brenneman	District 29 Senior Technician	(423) 368-7326	
TDOT	William Wright	District 29 Senior Technician	(423) 616-2146	(423) 744-2813423)
TDOT	Andy Westfall	D29 Operations District Assistant	(423) 326-6698	(423) 338-5584
TDOT	Josh Rose	D29 Operations District Manager	(423) 486-5231	(423) 338-5584
TDOT	Victor Weddle	D29 District Operations Manager	(423) 240-4341	(423) 510-1219
TDOT	Jeff Blevins	D29 District Operations Engineer	(423) 619-4811	(423) 510-1218
TDOT	Lacy Word	TMC Manager 2	(423) 593-7945	(423) 510-1168
TDOT	Ranny Saint	Hwy. Response Supervisor 2	(423) 494-2241	(423) 510-1168
THP	Tennessee Highway Patrol	District 3	(423) 634-5856	Cell Phone *THP *847
911	McMinn County Dispatch	McMinn County	(423) 745-7698	
Police	Clifton Couch	McMinn Chief of Police	(423) 462-5302	
Sheriff	Joe Guy	McMinn County Sheriff	(423) 745-5622	
EMA	Tom Trotter	McMinn EMA Director	(423) 744-5256	
TEMA	Operations Center	Tennessee Emergency Management Agency	Emergency # 800-262-3300	Non-Emergency # 800-262-3300

PUTNAM COUNTY, TN

AGENCY	NAME	TITLE	CONTACT #	ALTERNATE #
TDOT	Transportation Mgmt. Center	(TMC) Region 2	(423) 510-1168	(423) 510-1169
TDOT	Tony Scantland	D27 Senior Technician	(931) 239-1604	(931) 526-4522
TDOT	Vacant	D27 Senior Technician		
TDOT	James Scott	D27 Operations Tech Supervisor	(931) 319-4676	(931) 526-4522
TDOT	Dale Laureigh	D27 Operations Tech Supervisor	(931) 703-3135	(931) 526-4522
TDOT	Jarrod Bonar	D27 District Supervisor	(615) 854-5414	(931) 526-4522
TDOT	Seth Clinard	D27 Operations District Manager	(931) 265-2512	(931) 528-4312
TDOT	Bo Hoskins	D27 Operations District Engineer	(931) 261-2589	(931) 528-4311
TDOT	Lacy Word	TMC Manager 2	(423) 593-7945	(423) 510-1168
TDOT	Ranny Saint	Hwy. Response Supervisor 2	(423) 494-2241	(423) 510-1168
THP	Tennessee Highway Patrol	District 3	(423) 634-5856	Cell Phone *THP *847
911	Putnam County Dispatch	Putnam County	Dispatch	
Police	Randy Evans	Cookeville Chief of Police	(931) 526-2125	
Sheriff	Eddie Farris	Putnam County Sheriff	(931) 528-8484	(931) 528-7043
EMA	Tyler Smith	Putnam County EMA Director	(931) 528-7575 (931) 646-4357 (24/7 Dispatch Line)	(931) 979-0017
TEMA	Operations Center	Tennessee Emergency Management Agency	Emergency # 800-262-3300	Non-Emergency # 800-262-3300



Interstate 24 Detours

BEDFORD COUNTY LINE TO INTERSTATE 75



COFFEE COUNTY

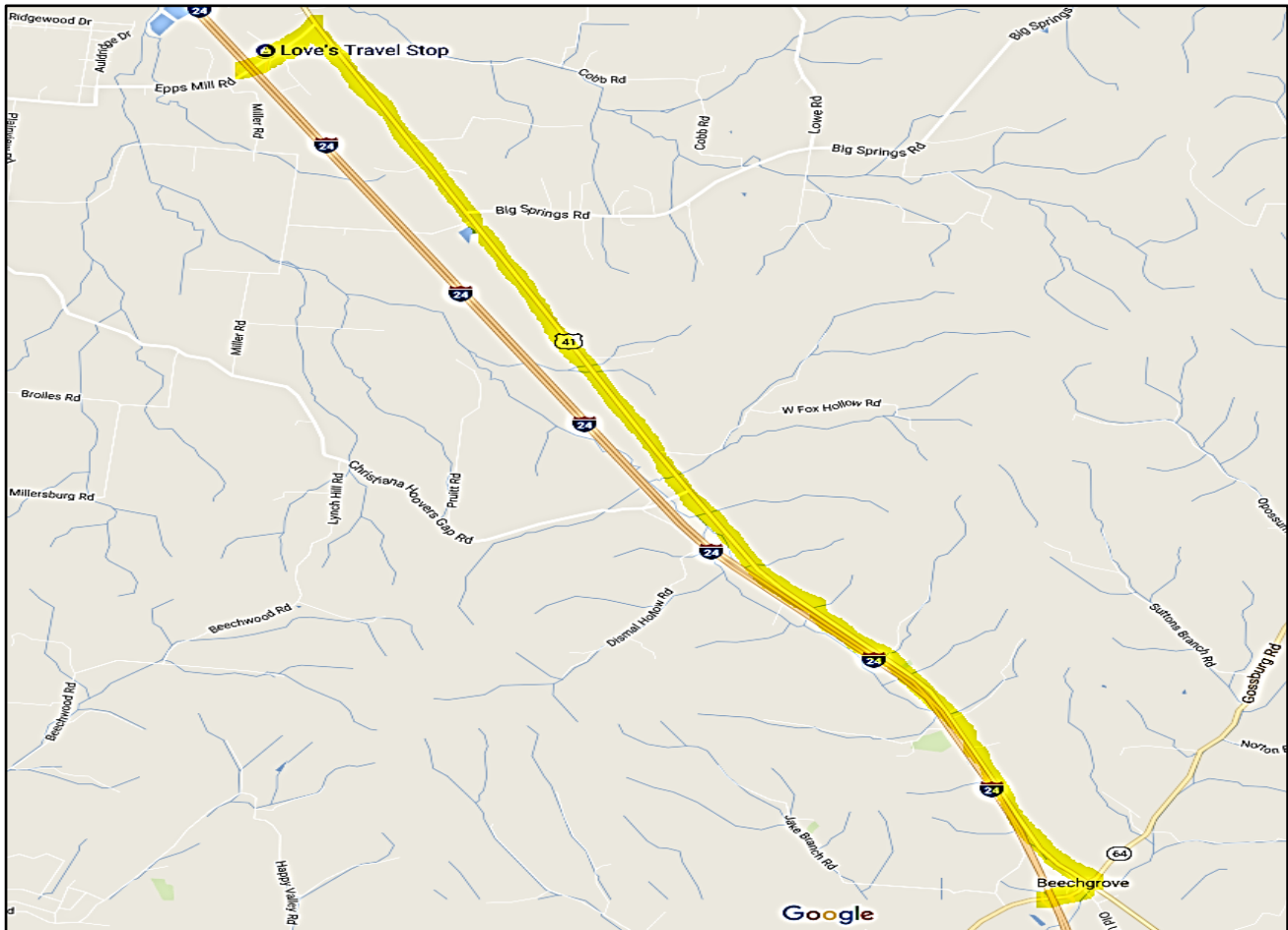


COFFEE COUNTY

COFFEE COUNTY



Exit 89 (Rutherford County) to Exit 97

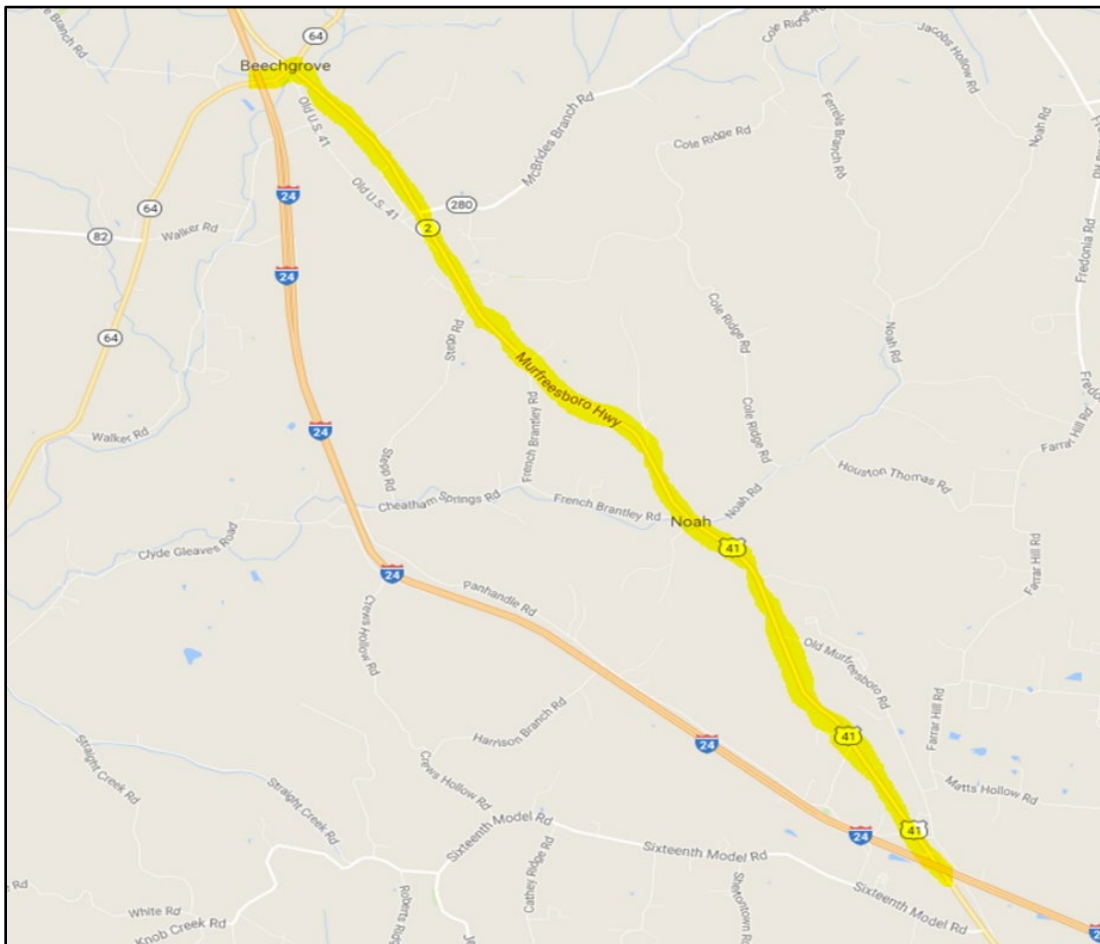
INCIDENT DIRECTION	INCIDENT LOCATION BETWEEN	ACTION / DETOUR Detour = 8.8 Miles
 EAST	EXIT 89 to EXIT 97	<ul style="list-style-type: none"> • I-24 EB will be closed at Exit 89 • Turn right onto SR-64 and drive 0.2 miles • Turn right onto US-41 and Drive 8.2 miles • Exit and turn left onto Epps Mill Road and drive 0.4 miles • Turn Left onto I-24 EB at Exit 97
 WEST	EXIT 97 to EXIT 89	<ul style="list-style-type: none"> • I-24 West will be closed at Exit 89 • Exit onto the off ramp for 0.1 miles and turn right onto SR-64 • Drive 0.2 miles and turn left onto US-41 & Drive 8.2 miles • Turn Left onto Epps Mill Road & Drive 0.4 miles • Turn Right onto I-24 West



COFFEE COUNTY



Exit 97 (SR64) to Exit 105 (US41/SR2)

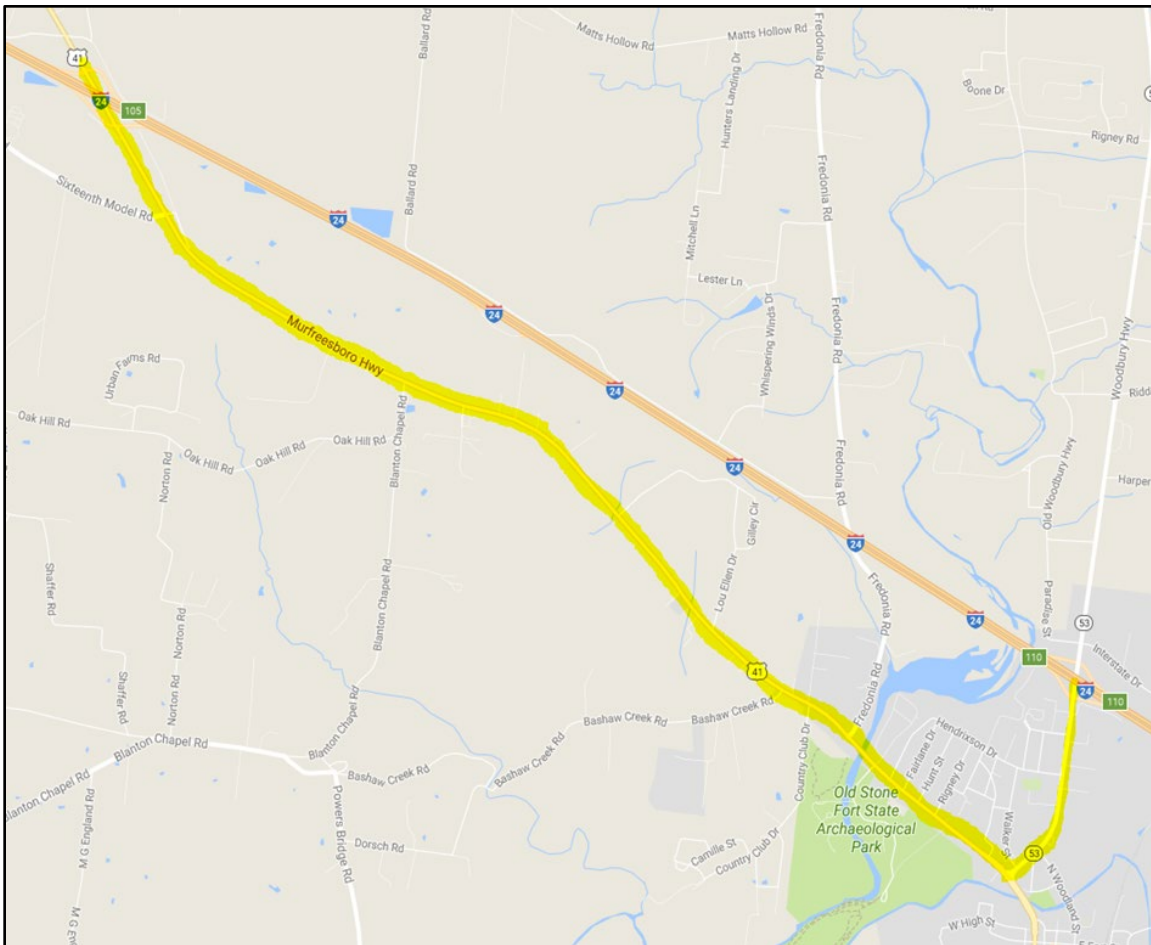
INCIDENT DIRECTION	INCIDENT LOCATION BETWEEN	ACTION / DETOUR Detour = 8.2 Miles
 <p>24 EAST</p>	<p>EXIT 97 to EXIT 105</p>	<ul style="list-style-type: none"> • I-24 East will be closed at Exit 97 • Exit onto the off ramp and turn left on SR 64 and drive 0.3 miles • Exit and turn right onto US 41 and drive 7.9 miles • Turn left onto I-24 East • Merge onto I-24 East
 <p>24 WEST</p>	<p>EXIT 105 to EXIT 97</p>	<ul style="list-style-type: none"> • I-24 West will be closed at Exit 105 • Exit and turn right onto US 41 and drive 7.9 miles • Turn left onto SR 64 and drive 0.3 miles • Turn left onto I-24 West



COFFEE COUNTY



Exit 105 (US41/SR 2) to Exit 110 (SR53/Woodbury Hwy)

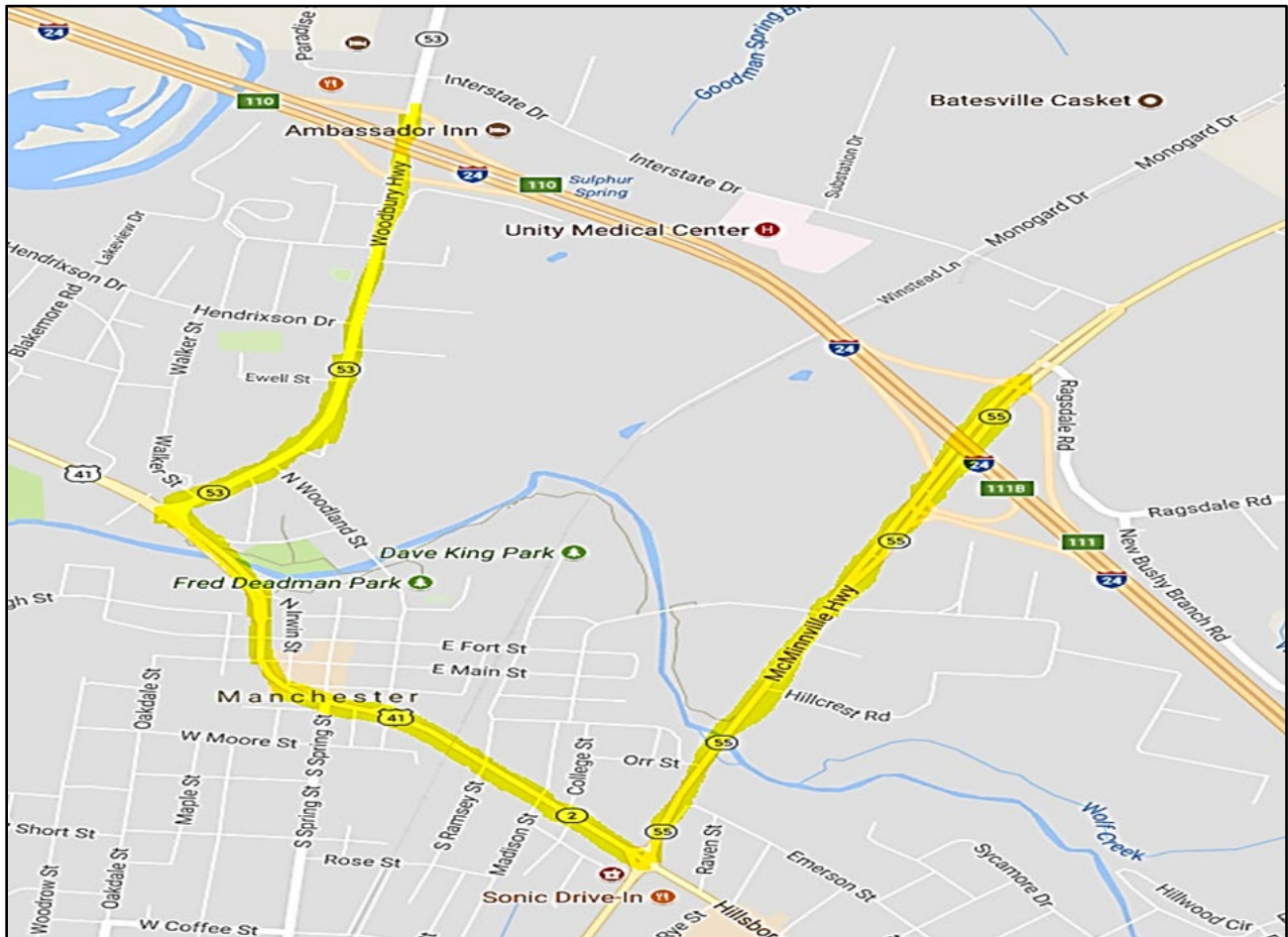
INCIDENT DIRECTION	INCIDENT LOCATION BETWEEN	ACTION / DETOUR Detour = 6.2 Miles
 EAST	EXIT 105 to EXIT 110	<ul style="list-style-type: none"> • I-24 East will be closed at Exit 105 • Exit 105 eastbound off ramp for 0.2 miles • Turn right onto US 41 and drive 5.2 miles • Turn left onto SR 53 and drive 0.8 miles • Turn right onto I-24 East
 WEST	EXIT 110 to EXIT 105	<ul style="list-style-type: none"> • I-24 West will be closed at Exit 110 • Exit 110 westbound off ramp • Turn left onto SR 53 and drive 1.0 miles to US 41 • Turn right onto US 41 and drive 5.5 miles • Turn left onto I-24 West



COFFEE COUNTY



Exit 110 (SR53/Woodbury Hwy) to Exit 111 (SR55/McMinnville Hwy)

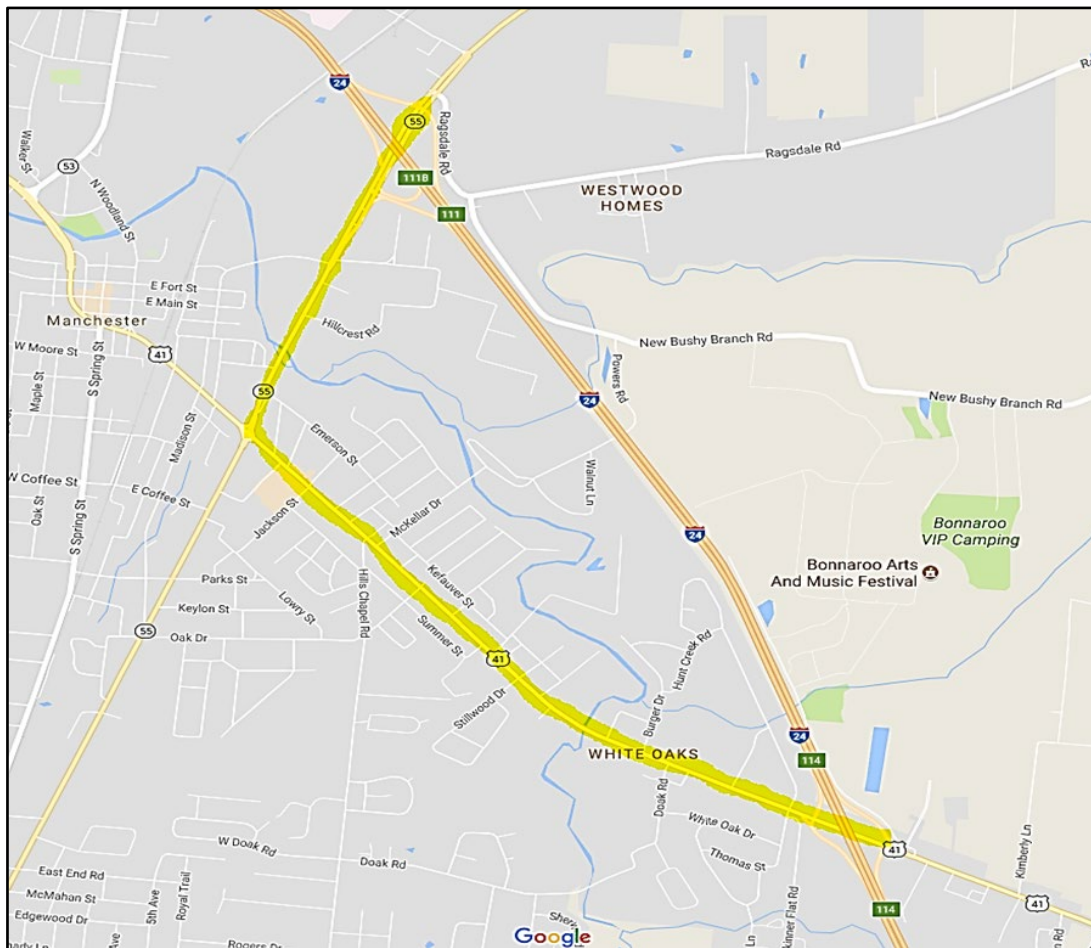
INCIDENT DIRECTION	INCIDENT LOCATION BETWEEN	ACTION / DETOUR Detour = 2.7 Miles
 EAST	EXIT 110 to EXIT 111	<ul style="list-style-type: none"> • I-24 EB will be closed at Exit 110 • Exit 110 eastbound off ramp to SR 53 • Turn right onto SR 53 and drive 0.8 miles • Turn left onto US 41 and drive 1.1 miles • Turn left onto SR 55 and drive 0.8 miles • Turn right on to I-24 EB
 WEST	EXIT 111 to EXIT 110	<ul style="list-style-type: none"> • I-24 West will be closed at Exit 111 • Exit 111 westbound off ramp for 0.4 miles to SR 55 • Turn left onto SR 55 and drive 1.2 miles • Turn right onto US 41 and drive 1.1 to SR 53 • turn right onto SR 53 and drive 1.0 miles • Turn left onto to I-24 West



COFFEE COUNTY



Exit 111A (SR55/McMinnville Hwy) to Exit 114 (US41/SR2)

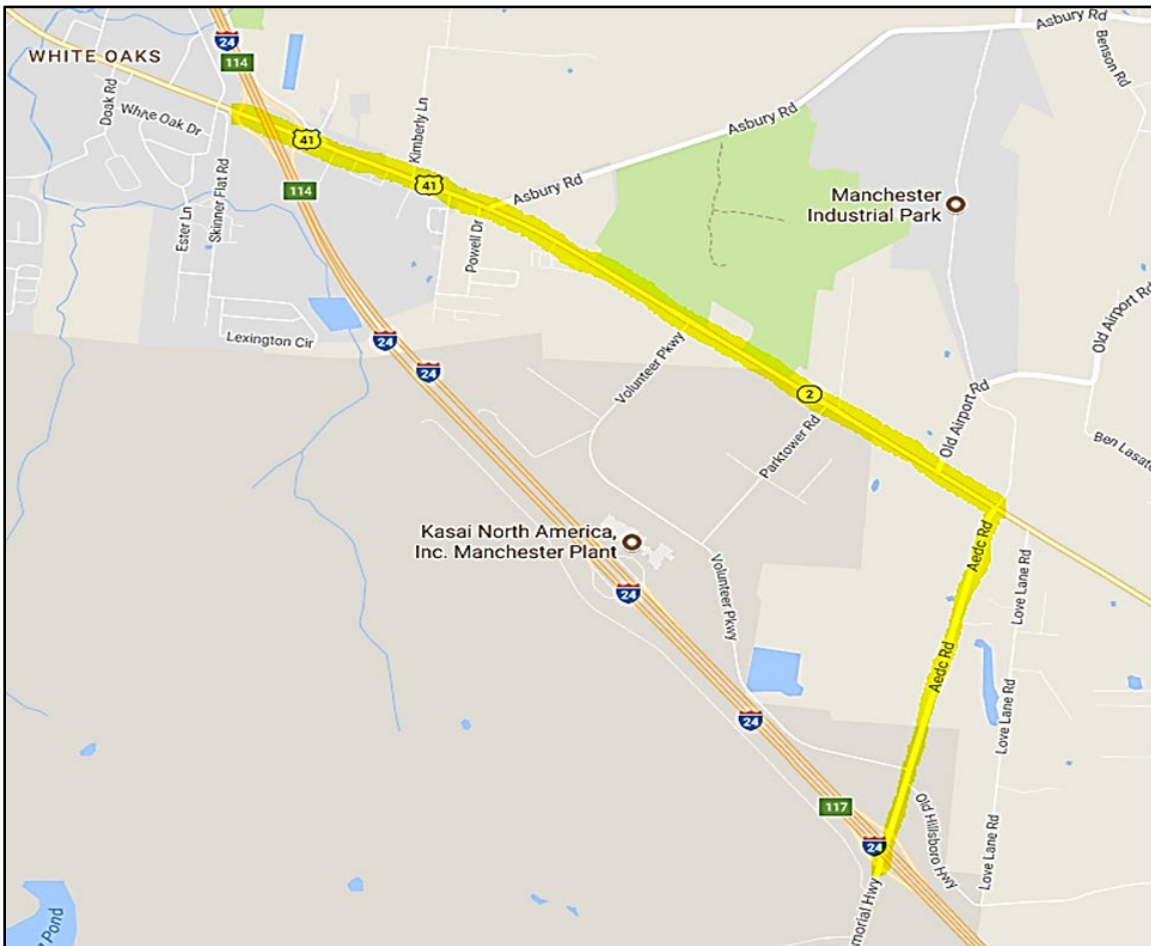
INCIDENT DIRECTION	INCIDENT LOCATION BETWEEN	ACTION / DETOUR Detour = 3.1 Miles
 EAST	EXIT 111A to EXIT 114	<ul style="list-style-type: none"> • I-24 East will be closed at Exit 111 • Exit 111A and turn right for 0.2 miles to SR 55 • Turn left on to SR 55 and drive 0.9 miles • Turn left on to US 41 and drive 2.0 miles • Turn right onto I-24 East
 WEST	EXIT 114 to EXIT 111	<ul style="list-style-type: none"> • I-24 West will be closed at Exit 114 • Exit 114 westbound off ramp for 0.2 miles • Turn left on to US 41 and drive 2.2 miles • Turn right on to SR 55 and drive 1.2 miles • Turn left on to I-24 West



COFFEE COUNTY



Exit 114(US41/SR2) to Exit 117 (AEDC Road)

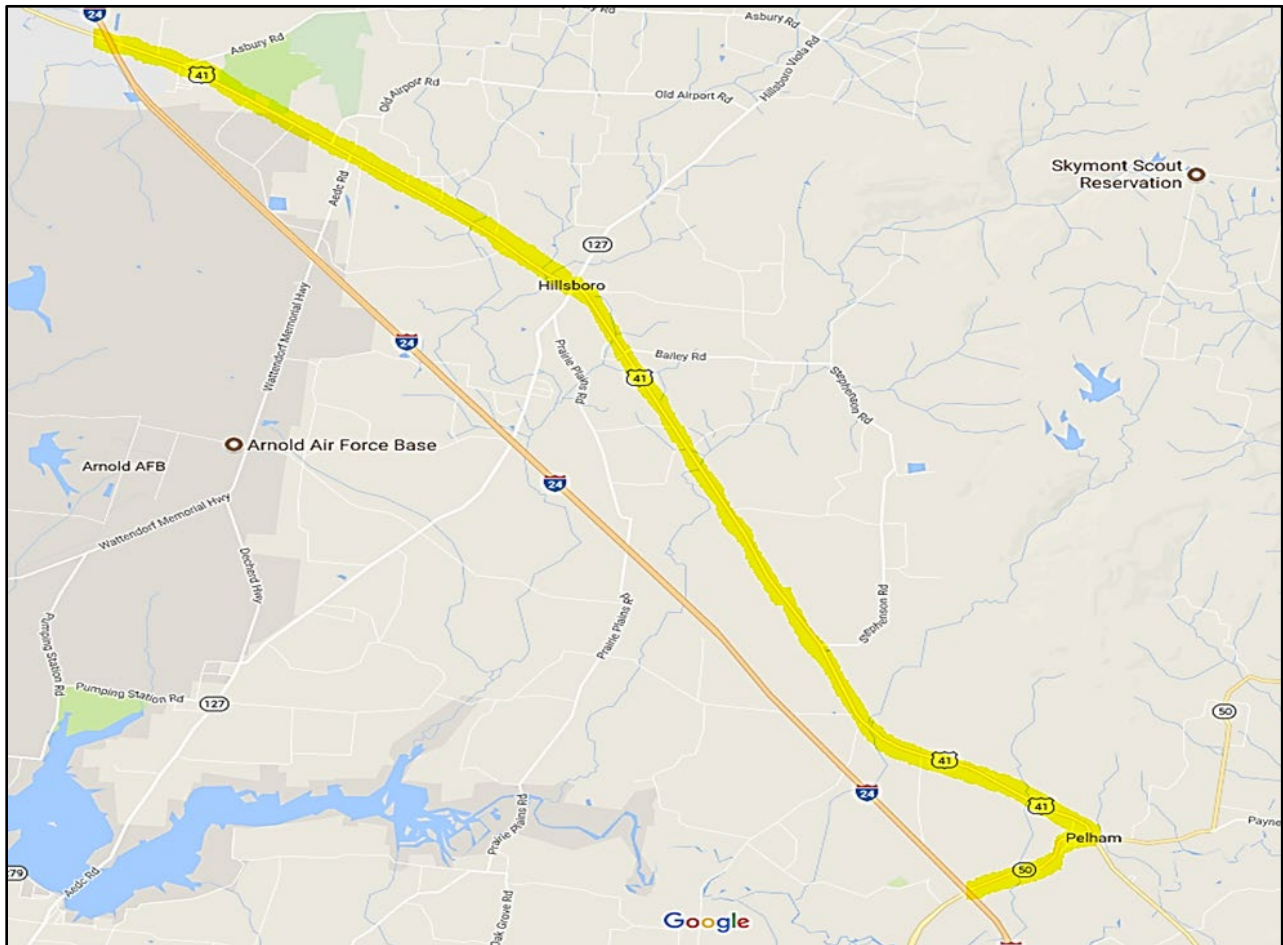
INCIDENT DIRECTION	INCIDENT LOCATION BETWEEN	ACTION / DETOUR Detour = 4.1 Miles
 EAST	EXIT 114 to EXIT 117	<ul style="list-style-type: none"> • I-24 East will be closed at Exit 114 • Exit 114 eastbound off ramp for 0.2 miles • Turn left onto US 41 and drive 2.8 miles • Turn right onto AEDC Road and drive 1.1 miles • Turn left onto I-24 East
 WEST	EXIT 117 to EXIT 114	<ul style="list-style-type: none"> • I-24 West will be closed at Exit 117 • Exit 117 West off ramp and drive 0.3 miles • Turn right onto AEDC Road and drive 1.1 miles • Turn left on US 41 and drive 2.8 miles • Turn right onto I-24 West



COFFEE COUNTY

Exit 117 (AEDC Road) to Exit 127 (US64/SR50) Grundy County

INCIDENT DIRECTION	INCIDENT LOCATION BETWEEN	ACTION / DETOUR Detour = 14.8 Miles
 EAST	EXIT 117 to EXIT 127	<ul style="list-style-type: none"> • I-24 East will be closed at Exit 117 • Exit 117 eastbound off ramp for 0.2 miles • Turn left onto AEDC Road and drive 1.3 miles • Turn right onto US 41 and drive 11.7 miles • Turn right onto SR 50 and drive 1.6 miles • Turn left onto I-24 East
 WEST	EXIT 127 to EXIT 117	<ul style="list-style-type: none"> • I-24 West will be closed at Exit 127 • Exit 127 Westbound off ramp for 0.2 miles • Turn right onto SR 50 and drive 1.4 miles • Turn left onto US 41 and drive 11.8 miles • Turn left onto AEDC Road and drive 1.2 miles • Turn right onto I-24 West






GRUNDY COUNTY

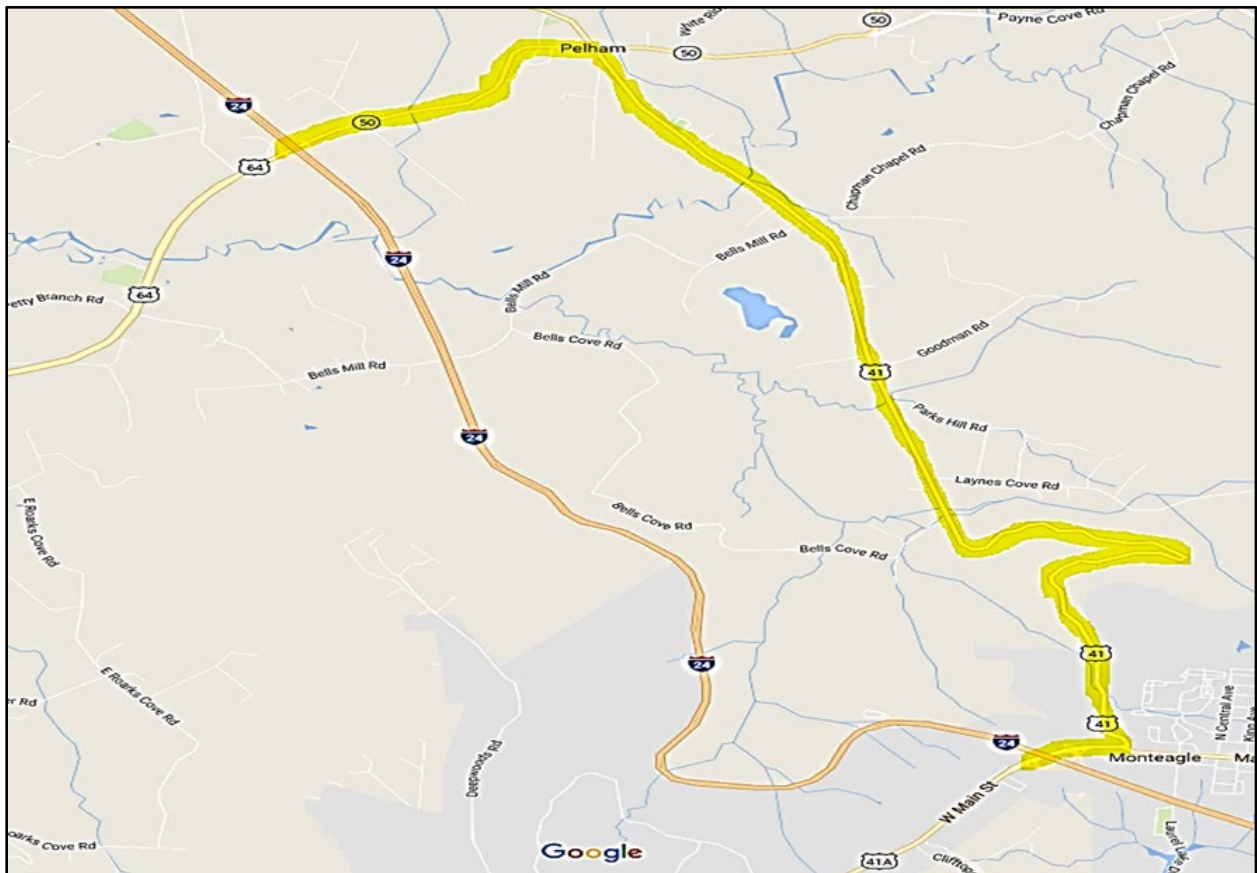


GRUNDY COUNTY

GRUNDY COUNTY

Exit 127 (US64/SR50) to Exit 134 (US41A), Marion County

INCIDENT DIRECTION	INCIDENT LOCATION BETWEEN	ACTION / DETOUR Detour = 14.8 Miles
 EAST	EXIT 127 to EXIT 134	<ul style="list-style-type: none"> • I-24 East will be closed at Exit 127 • Exit 127 eastbound off ramp for 0.1 miles • Turn left onto SR 50 and drive 1.6 miles • Turn right onto US 41 and drive 8.4 miles • Turn right onto US 41A and drive 0.5 miles • Turn left on to I-24 East
 WEST	EXIT 134 to EXIT 127	<ul style="list-style-type: none"> • I-24 West will be closed at 134 • Exit onto 134 ramp to US 41A • Turn right onto US 41A and drive 0.5 miles • Turn left onto SR 41 and drive 8.4 miles • Turn left onto SR 50 and drive 1.6 miles • Turn right onto I-24 West
 WEST EAST		<ul style="list-style-type: none"> • I-24 both East & West closed • East will get alternate route • Sewanee detour • Additional instructions to follow at a later date





MARION COUNTY

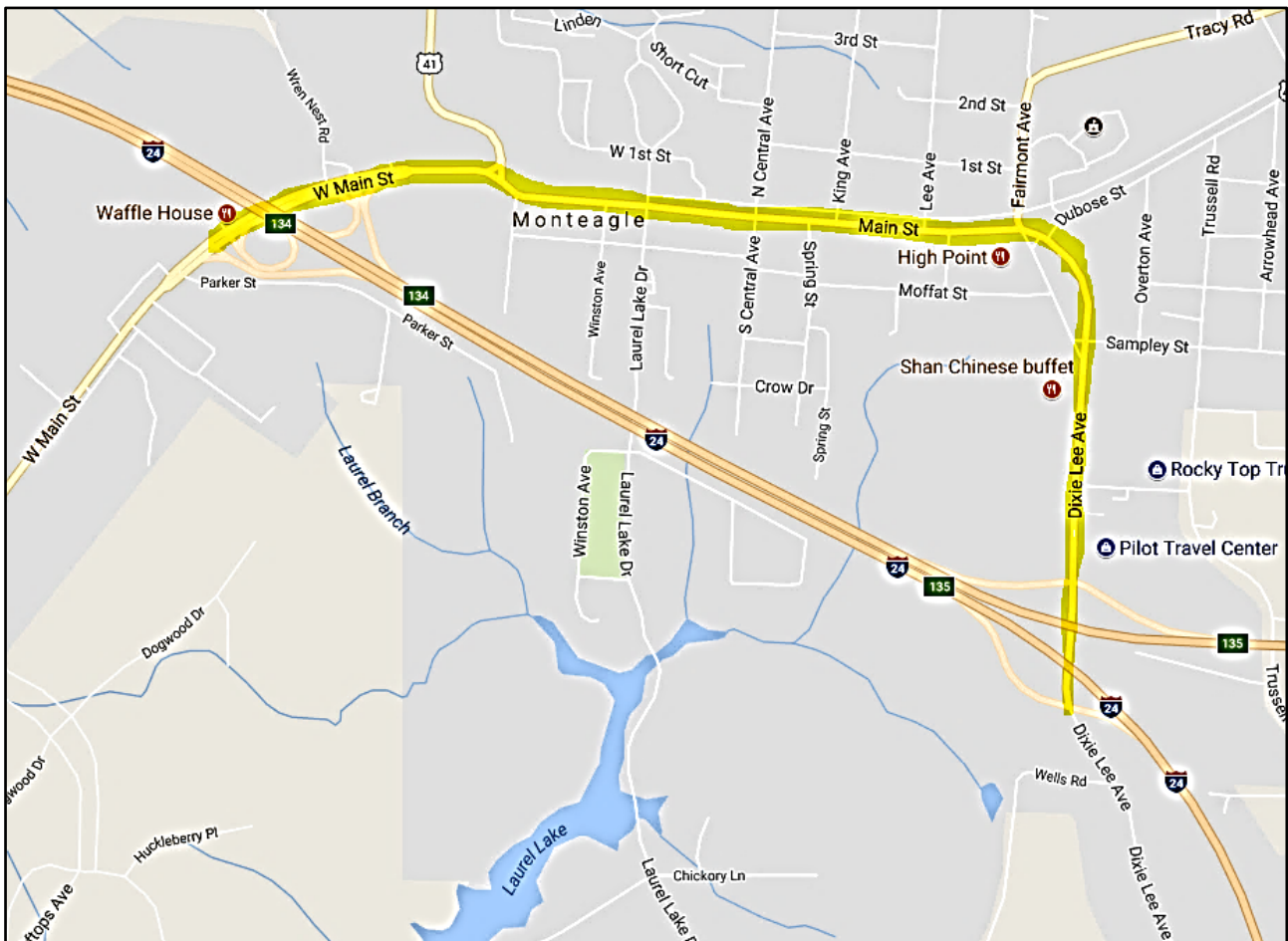


MARION COUNTY

MARION COUNTY



Exit 134 (US41a) to Exit 135 (Dixie Lee Hwy)

INCIDENT DIRECTION	INCIDENT LOCATION BETWEEN	ACTION / DETOUR Detour = 1.8 Miles
 EAST	EXIT 134 to EXIT 135	<ul style="list-style-type: none"> • I-24 East will be closed at Exit 134 • Exit onto US 41-A /West Main St. • Turn right onto US 41-A & Drive 1.8 miles • Drive over I-24 turning left onto I-24 East
 WEST	EXIT 135 to EXIT 134	<ul style="list-style-type: none"> • I-24 West will be closed at Exit 135 • Exit onto Dixie Lee Hwy and drive 1.5 miles • Turn onto W. Main St/US 41 and drive 1.5 miles • Drive 1.5 miles turning left to entrance ramp 1-24



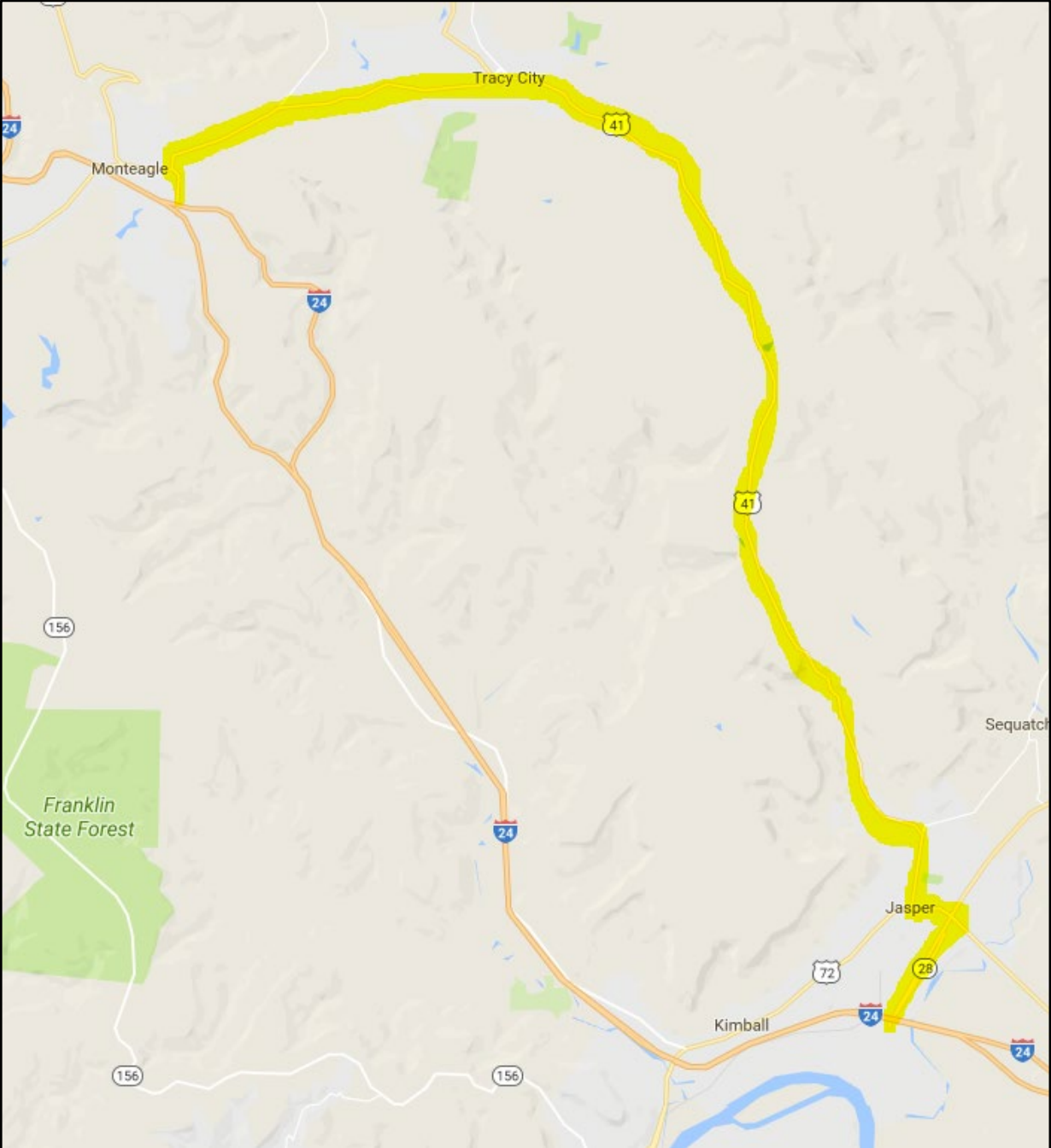
MARION COUNTY

Exit 135 (Dixie Lee Hwy) to Exit 155 (SR28)

INCIDENT DIRECTION	INCIDENT LOCATION BETWEEN	ACTION / DETOUR Detour = 24.2 Miles
<p style="text-align: center;">EAST</p> 	<p style="text-align: center;">EXIT 135 to EXIT 155</p>	<ul style="list-style-type: none"> • I-24 East will be closed at Exit 135 • Turn left at the end of the ramp onto Dixie Lee Hwy and drive 0.7 miles • Turn right onto US 41/SR-56 • Drive 5.6 miles on US 41/SR-56 to Tracy City. • Turn right at second traffic light in Tracy City onto US-41/SR-150 • Follow US 41 to the City of Jasper on US 41/SR 150 driving 16.3 miles • Turn left from Betsey Pack Dr. US 41/SR 150 onto Main St. • Turn right onto SR 28 and drive 1.7 miles • Turn right onto the I-24 East
 <p style="text-align: center;">WEST</p>	<p style="text-align: center;">EXIT 155 to EXIT 135</p>	<ul style="list-style-type: none"> • I-24 West will be closed at Exit 155 • Turn right at the end of the exit ramp and drive 1.3 miles to Jasper exit • Turn left onto Dixie Lee Hwy/Main St. and drive 0.8 miles • Turn right onto Betsy Pack Dr./US 41 and drive 1.1 miles turning left • Drive 15.0 miles on US 41/SR 150 to Tracy City • Turn left at traffic light onto us 41/SR 56 and drive 5.7 miles • Turn left at the traffic light onto US 41/SR 56 • Follow US 41/SR 56 to the City of Monteagle • Turn left onto Dixie Lee Hwy and drive 0.5 miles • Turn right onto the I-24 West

THE NEXT THREE PAGES SHOW AN OVERVIEW OF THE MOUNTAIN & CITY SNAP SHOTS OF DETOUR ROUTES THROUGH MONTEAGLE, TRACY CITY AND JASPER.

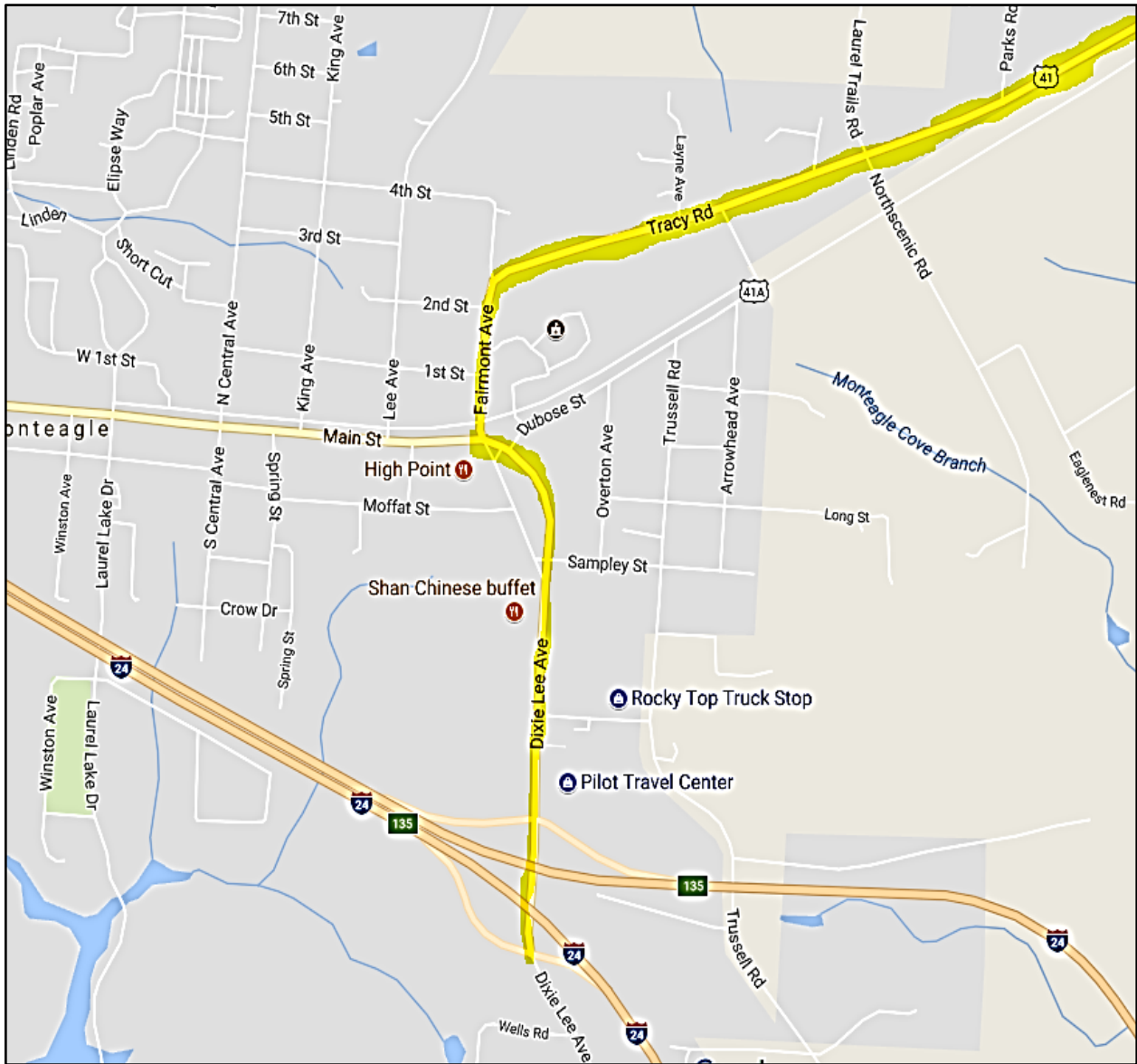
MARION COUNTY



**REFER TO THE CITY MAPS BELOW
FOR DETOUR ROUTE DETAILS**

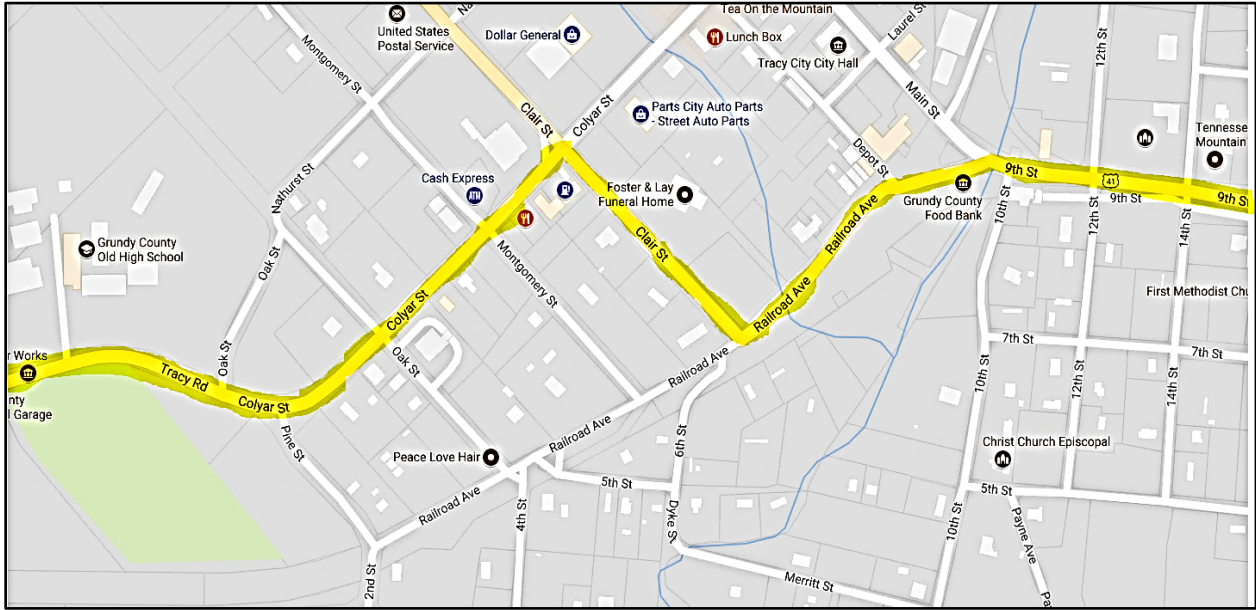
MARION COUNTY

MONTEAGLE

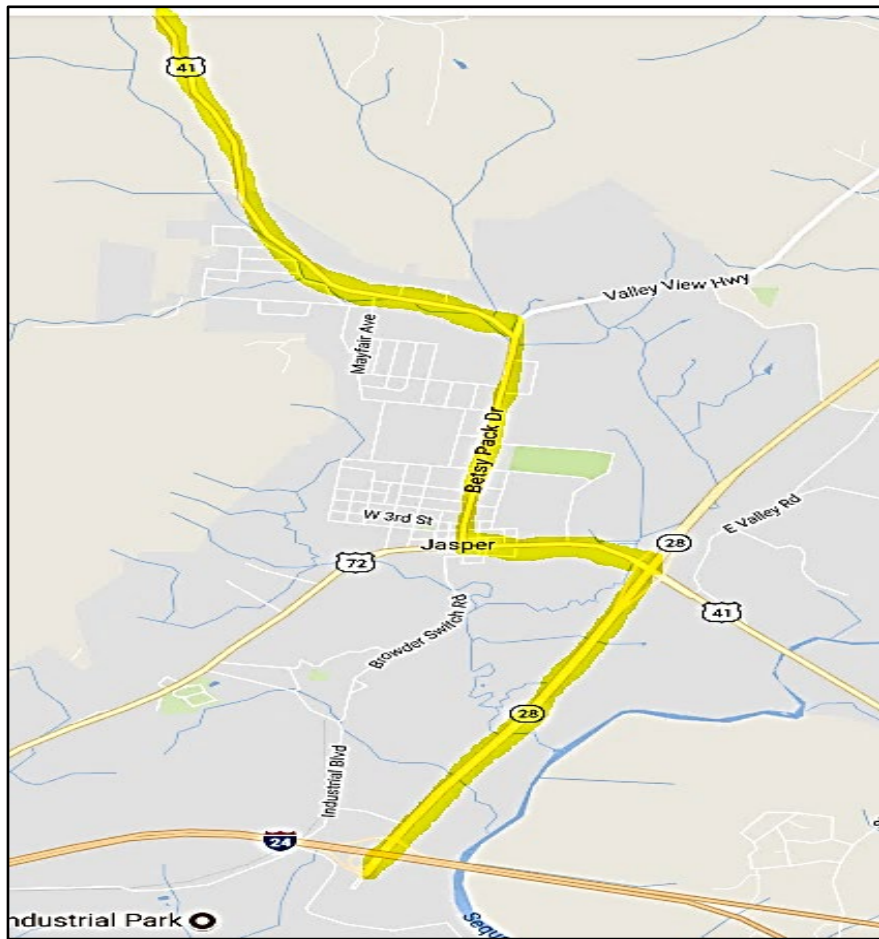


MARION COUNTY

TRACY CITY





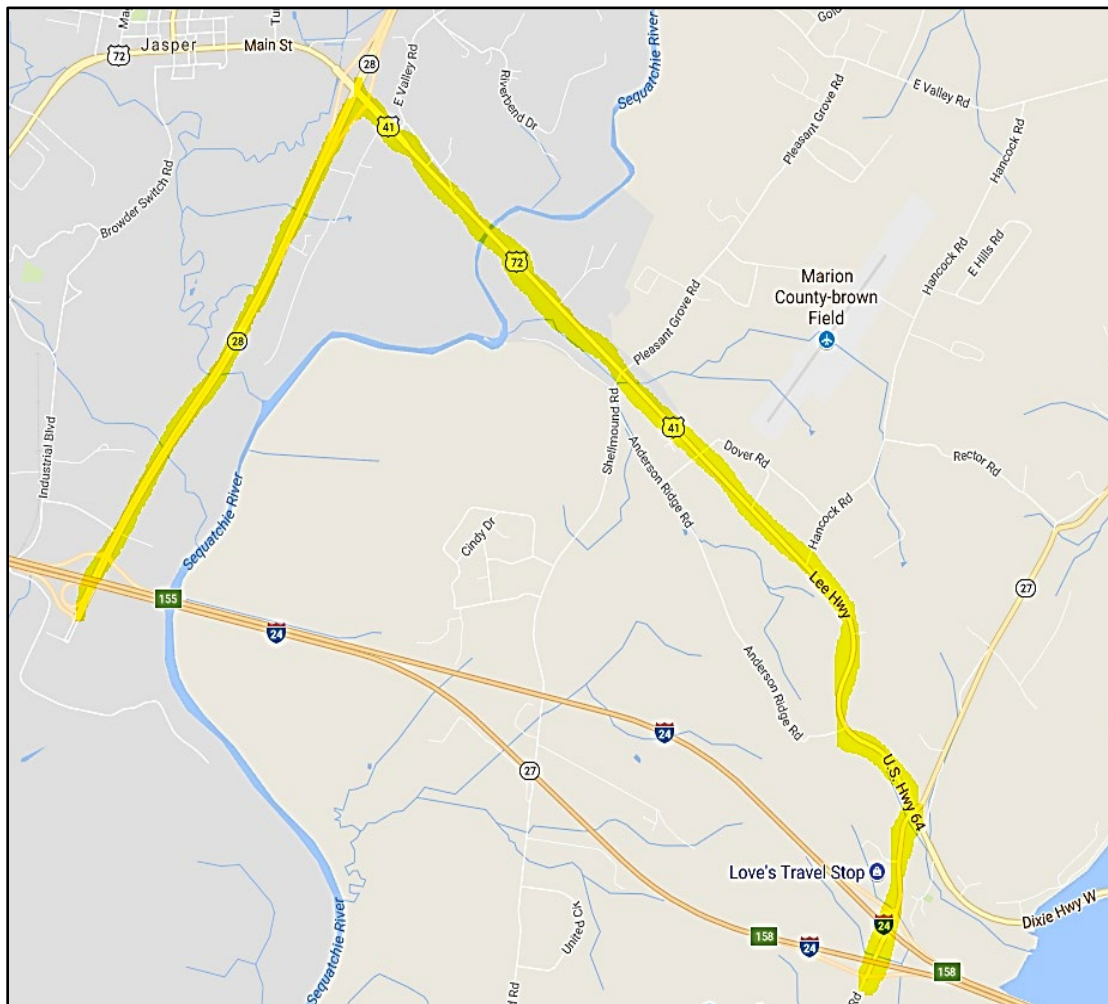
CITY of JASPER



MARION COUNTY



Exit 155 (SR-28) to Exit 158 (SR-27, Griffith Hwy)

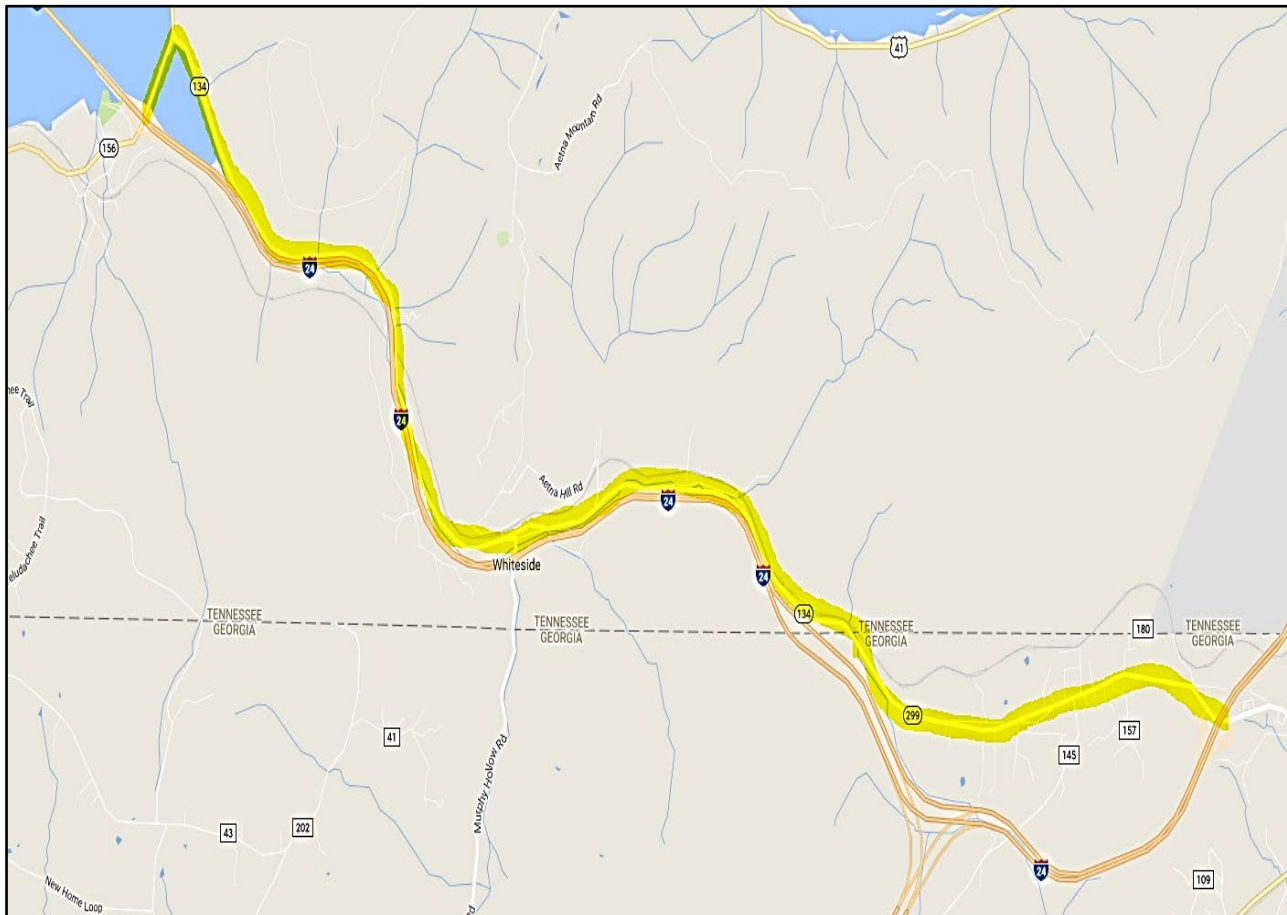
INCIDENT DIRECTION	INCIDENT LOCATION BETWEEN	ACTION / DETOUR Detour = 2.6 Miles
 EAST	EXIT 155 to EXIT 158	<ul style="list-style-type: none"> • I-24 East will be closed at Exit 155 • Exit and turn left onto SR 28 and drive 1.9 miles • Exit right onto US 41 turn right onto ramp • Turn right onto SR 27 and drive 0.5 miles and under I-24 East • Turn left onto I-24 East
 WEST	EXIT 158 to EXIT 155	<ul style="list-style-type: none"> • I-24 West will be closed at Exit 158 • Exit onto SR 27 turning right and drive 0.3 miles • Turn left onto US 41 and drive 3.2 miles • Turn left onto SR 28 and drive 1.7 miles • Turn right onto the I-24 West



MARION COUNTY

Exit 161 (SR 156, Shellmound Rd.) to GA Exit 169 (GA, SR 299)

INCIDENT DIRECTION	INCIDENT LOCATION BETWEEN	ACTION / DETOUR Detour = 9.2 Miles
	<p>EXIT 161 to EXIT 169</p>	<ul style="list-style-type: none"> • I-24 East will be closed at Exit 161 • Turn left at the end of the exit ramp onto SR 156 Ladd Mountain Rd. • Drive 0.4 miles and turn right onto SR 134 and drive 8.7 miles • Drive to I-24 East on-ramp at MM 169/Wildwood • Merge onto I-24 East
 WEST	<p>EXIT 169 to EXIT 161</p>	<ul style="list-style-type: none"> • I-24 West will be closed at Exit 169 • Turn right at the end of the exit ramp onto SR 299/Old Hooker Rd. • Drive 8.6 miles and turn left onto SR 156 Ladd Mountain Rd. • Drive 0.3 miles and turn right onto the I-24 West on-ramp • Merge onto I-24 West





HAMILTON COUNTY

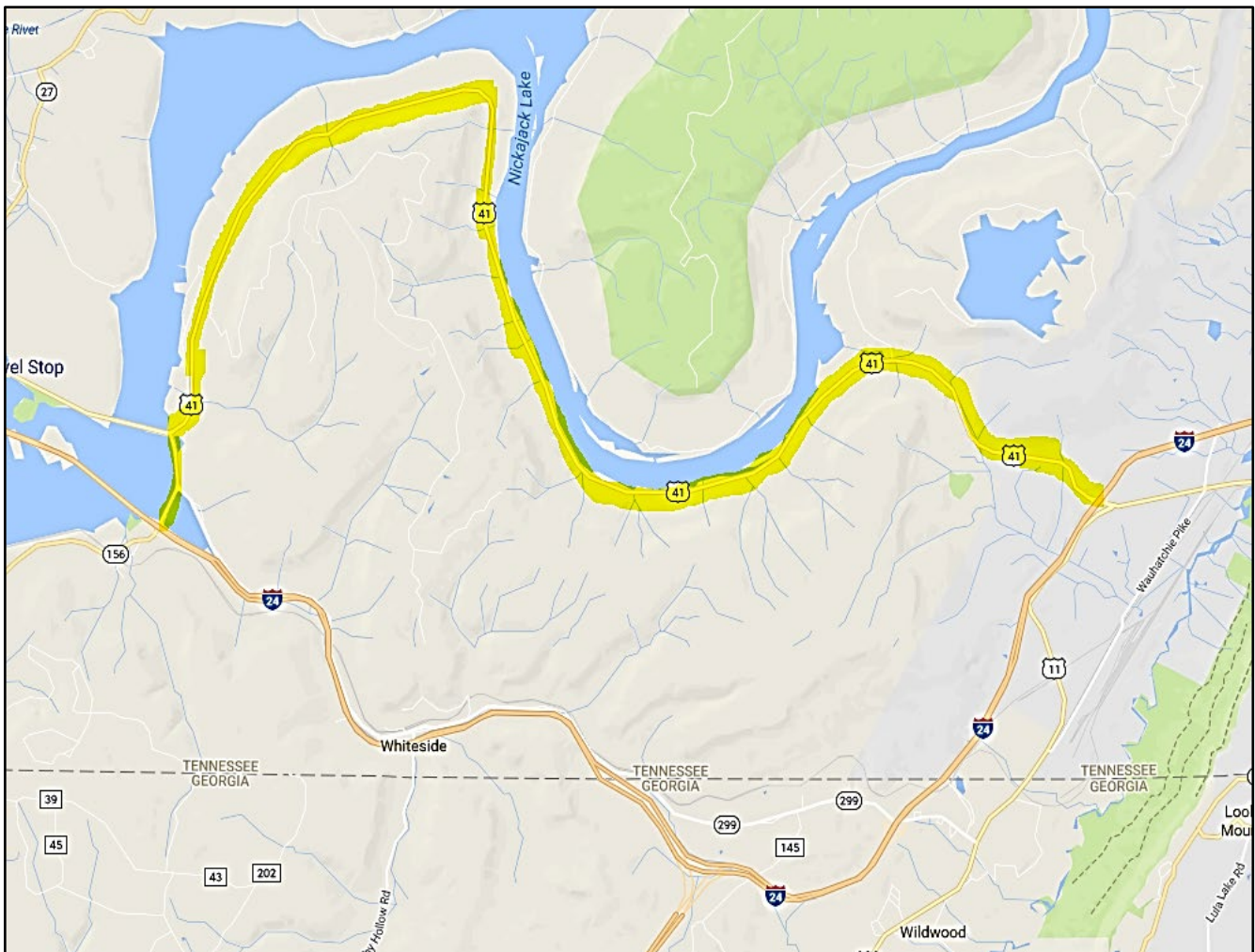


HAMILTON COUNTY

HAMILTON COUNTY



Exit 161 (Dixie Lee Hwy, US 41/64/72) to Exit 174 (Cummings Hwy, US 41/64/72)

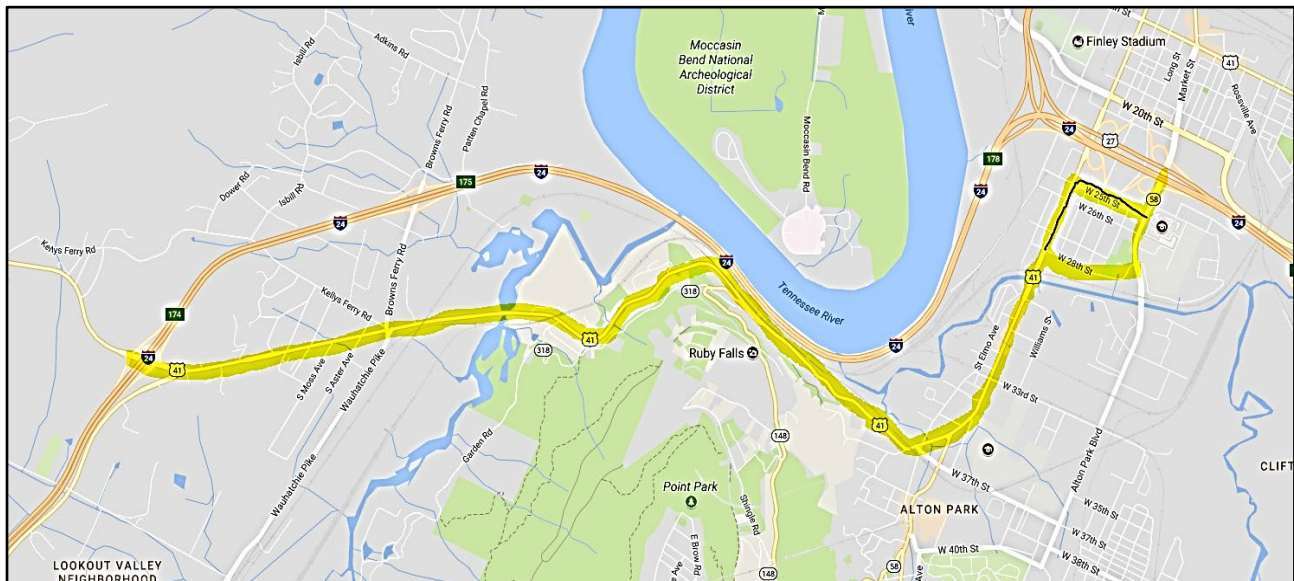
INCIDENT DIRECTION	INCIDENT LOCATION BETWEEN	ACTION / DETOUR Detour = 15.1 Miles
 EAST	EXIT 169 to EXIT 174	<ul style="list-style-type: none"> • I-24 East will be closed at Exit 169 • Turn left at the end of the exit ramp onto SR-156 and drive 0.9 miles • Turn right onto Dixie Lee Hwy/US 41/64/72 • Drive 14.2 miles to I-24 East on-ramp at mm 174/ Cummings Hwy. • Turn left onto the entrance ramp to I-24 East
 WEST	EXIT 174 to EXIT 161	<ul style="list-style-type: none"> • I-24 West will be closed at Exit 174 • Turn right at the end of the exit ramp onto Dixie Lee Hwy/US 41/64/72 and drive 14.2 miles • Turn left onto SR-156 and drive 0.9 miles • Turn right onto the I-24 West on-ramp



HAMILTON COUNTY

*Exit 174 (Cummings Hwy, US 41/64/72/2) to Exit 175 (Browns Ferry Rd)
Exit 175 (Browns Ferry Rd) to Exit 178 (SR58, Market St)*



INCIDENT DIRECTION	INCIDENT LOCATION BETWEEN	ACTION / DETOUR Detour = 5.4 Miles
 <p>24 EAST</p>	EXIT 174 to EXIT 178	<ul style="list-style-type: none"> • I-24 East will be closed at Exit 174 • Exit right onto Cummings Hwy/SR2/US11/Hwy 64 • Drive 3.5 miles to Broad St. *See Notes Below • Drive 0.9 miles to 28th St., turn right onto 28th St. • Drive 0.4 miles on Market St. and onto I-24 East in 0.3 miles
 <p>24 WEST</p>	EXIT 178 to EXIT 174	<ul style="list-style-type: none"> • I-24 West will be closed at Exit 178 • Exit right onto South Market St. (SR 58) • Keep right and merge onto South Market St. (SR 58) and drive 0.4 miles • Turn right onto 25th St. and drive 0.4 miles • Turn left onto Broad Street (US11/41/64) and drive 0.9 miles • Keep right onto Cummings Highway

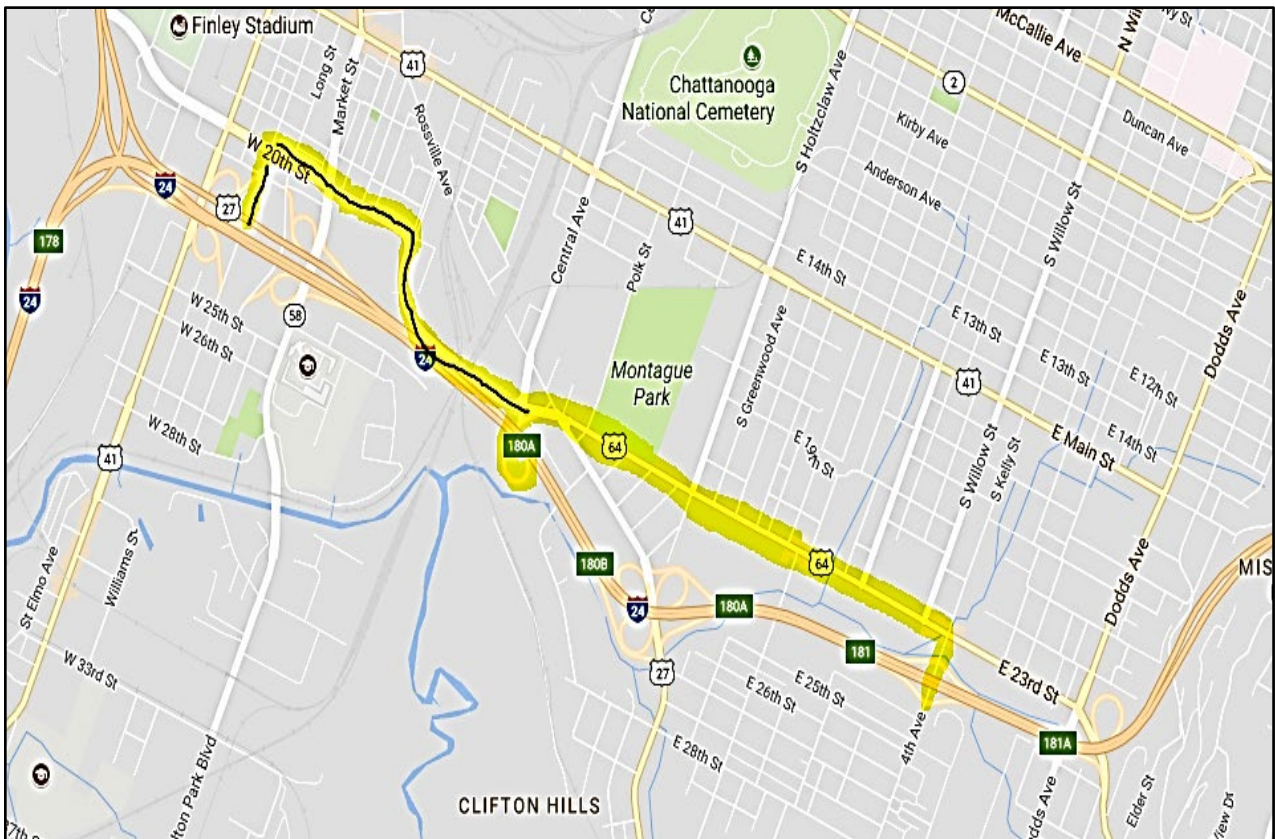


***Notes: LOW RAILROAD OVERPASS (13'1") HEIGHT RESTRICTIONS.**

HAMILTON COUNTY


Exit 178 (SR58, Market St) to Exit 180
Exit 180 to Exit 181(4th Ave)

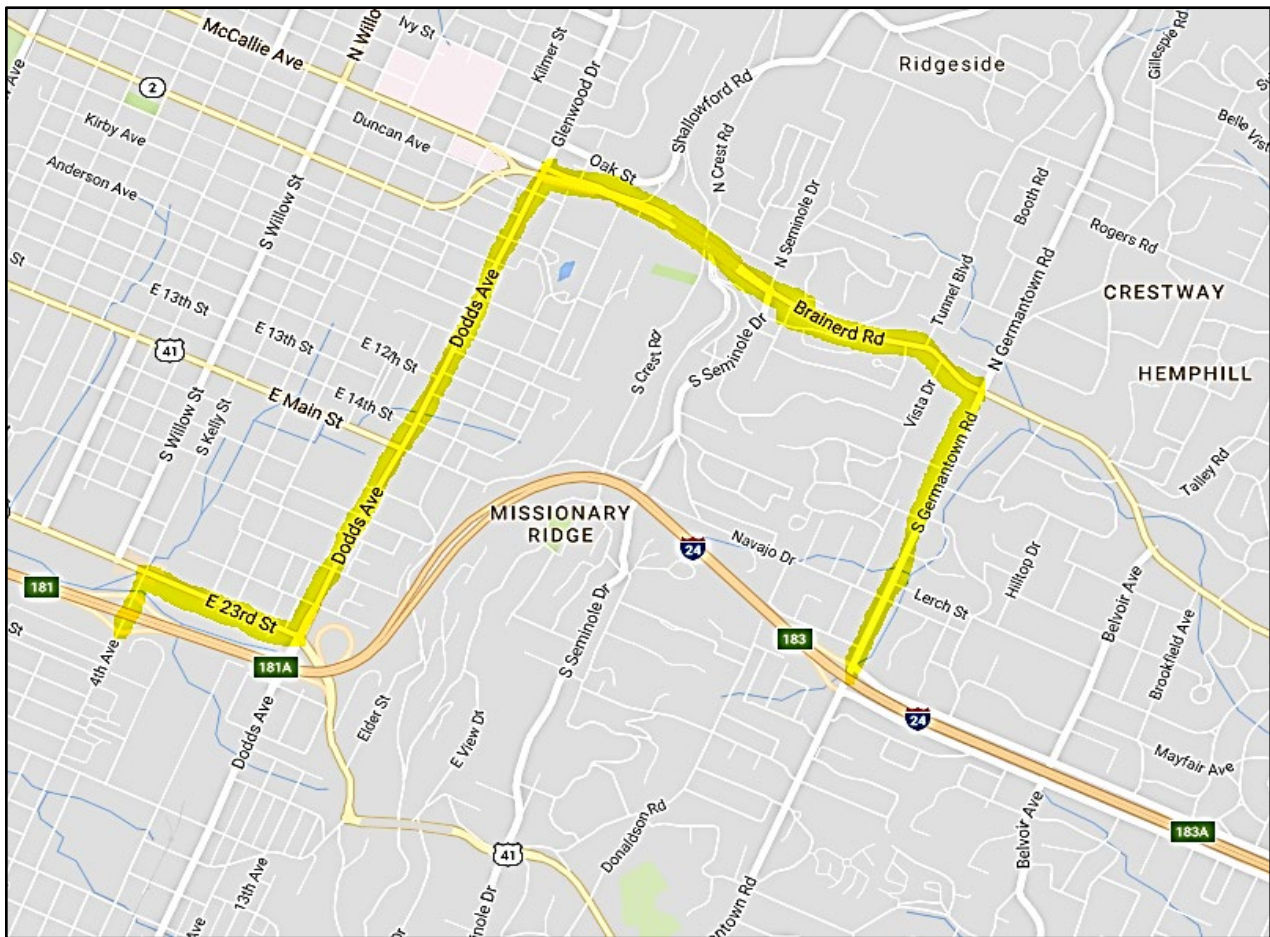
INCIDENT DIRECTION	INCIDENT LOCATION BETWEEN	ACTION / DETOUR Eastbound Detour = 1.2 Miles Westbound Detour = 2.3 Miles
 <p>EAST</p>	<p>EXIT 180 to EXIT 181</p>	<ul style="list-style-type: none"> • I-24 East will be closed at Exit 180 • Traffic must exit at 180A, keep right to East 23 Street • Drive 1.1 miles on E. 23 St. and turn right onto 4th Avenue • Drive 0.1 miles and pass under I-24 East • Turn left onto the I-24 East ramp at the traffic light
 <p>WEST</p>	<p>EXIT 180 to EXIT 181</p>	<ul style="list-style-type: none"> • I-24 West will be closed at Exit 181 • Exit onto 4th Ave turning right, drive 200 feet to E. 23rd St. • Turn left onto E. 23rd Street at the traffic light • Drive 1.8 miles on 23rd St./Washington St. and turn left onto East 20th St. • Drive 0.4 miles and turn left onto Williams Street • Drive 0.1 miles and make a slight right turn onto the I-24 West ramp • Merge onto I-24 West



HAMILTON COUNTY


Exit 181 (4th Ave) to Exit 183 (Germantown Rd.)

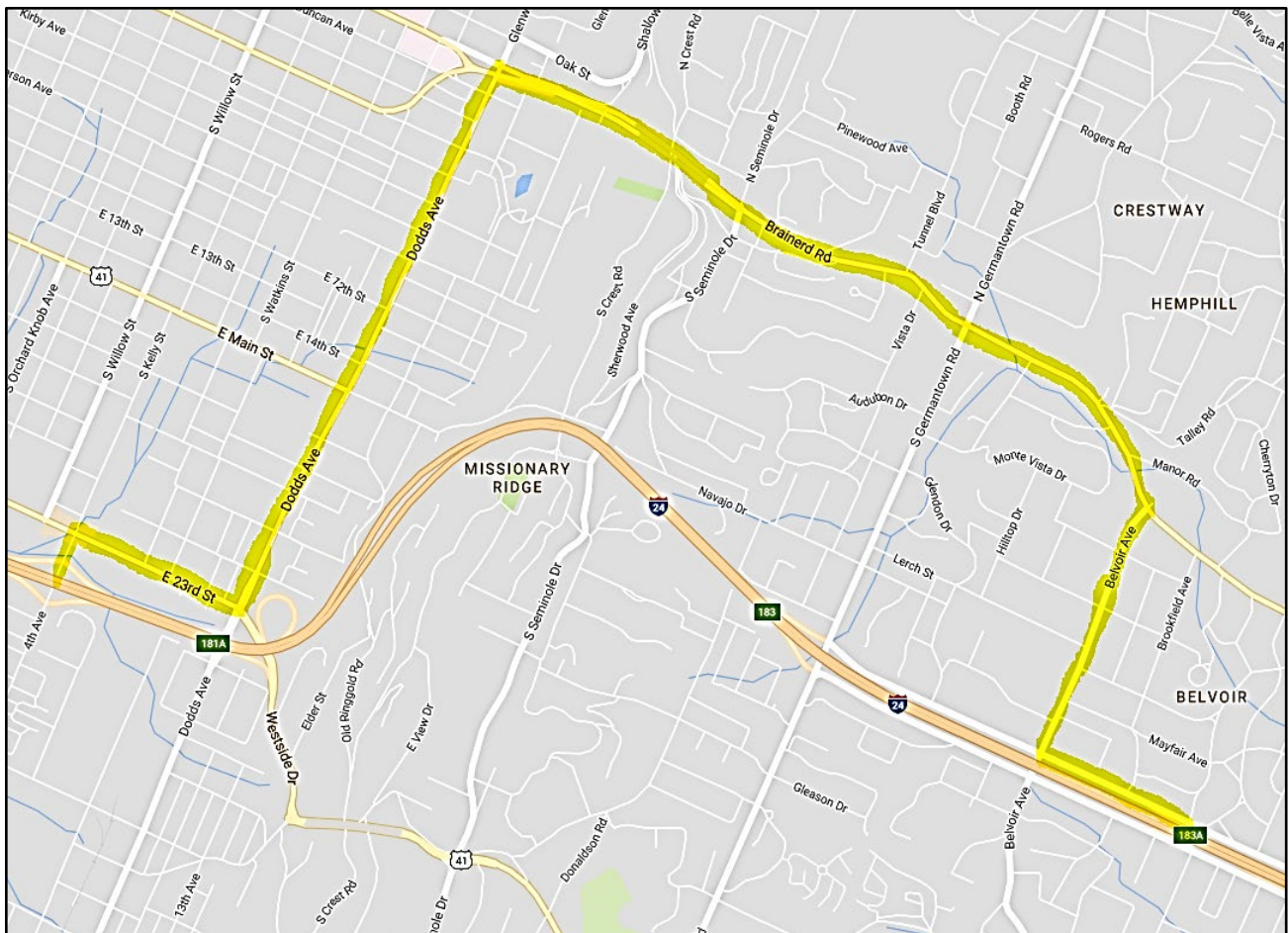
INCIDENT DIRECTION	INCIDENT LOCATION BETWEEN	ACTION / DETOUR Detour = 4.0 Miles
<p style="text-align: center;">EAST</p> 	<p style="text-align: center;">EXIT 181 to EXIT 183</p>	<ul style="list-style-type: none"> • I-24 East will be closed at Exit 181. • Turn left at the end of the exit ramp and drive 0.1 miles to • 4th Avenue • Turn right on E. 23rd St. and drive 0.3 miles turning left onto • Dodds Avenue • Drive 1.2 Miles on Dodds Avenue and turn right onto • McCallie Avenue • Drive 1.0 miles on McCallie Avenue/Brainerd Road • Turn right onto Germantown Road and drive 0.7 miles • Drive under I-24 turning left onto S. Terrace and drive 0.7 miles • Merge onto I-24 East



HAMILTON COUNTY


Exit 181 (4th Ave) to Exit 183 (Germantown Rd.)

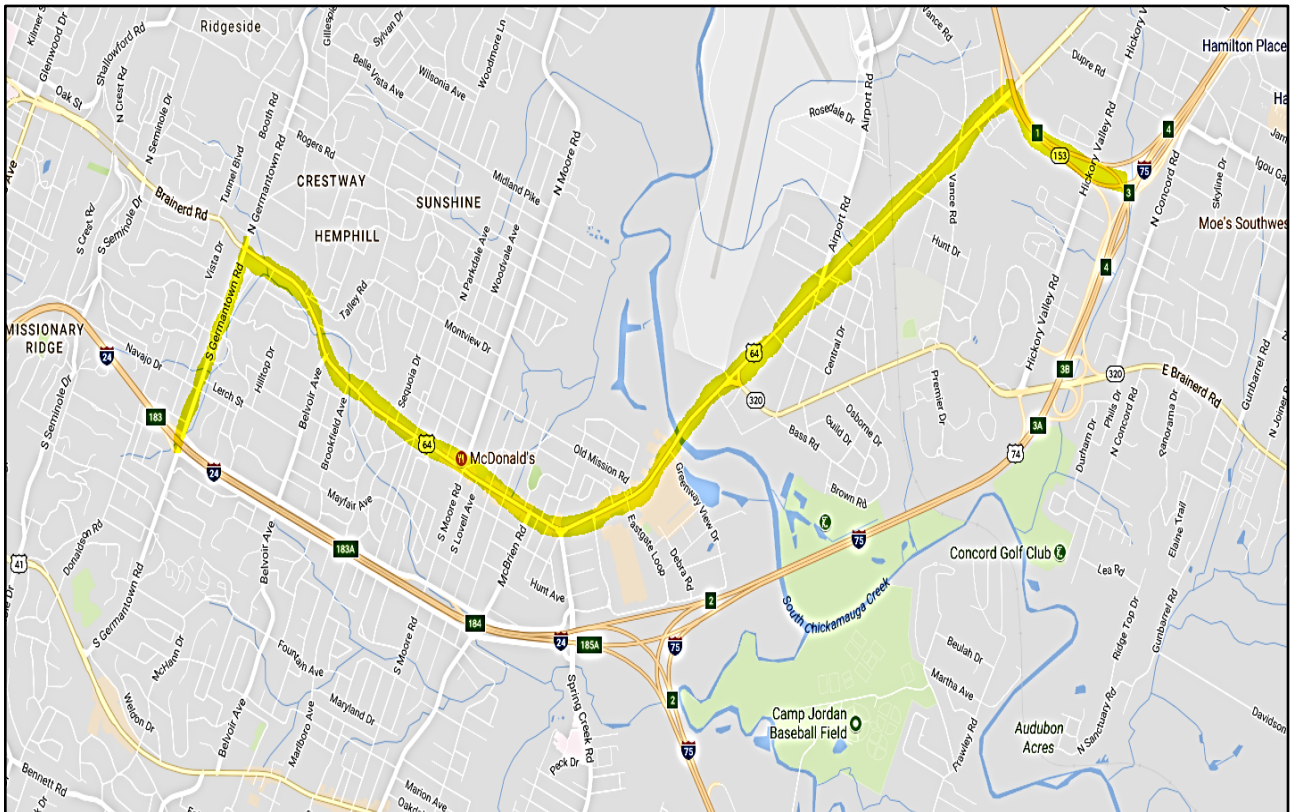
INCIDENT DIRECTION	INCIDENT LOCATION BETWEEN	ACTION / DETOUR Detour = 3.0 Miles
<p style="text-align: center;">WEST</p> 	<p style="text-align: center;">EXIT 183 to EXIT 181</p>	<ul style="list-style-type: none"> • I-24 West will be closed at Belvoir Avenue Exit 183A • Exit onto N. Terrace/Exit 183A and drive 0.3 miles to Belvoir Avenue • Turn right at the traffic light and drive 0.5 miles to Brainerd Rd. • Turn left at traffic light and drive 0.7 miles to Dodds Avenue • Turn left at traffic light and drive 1.2 miles • Turn right onto 23rd Street • Drive 0.3 miles and turn left at the traffic light onto 4th Avenue • Drive 200ft. turn right onto I-24 West



HAMILTON COUNTY


Exit 183 (Germantown Rd) to Interchange I-24/I-75

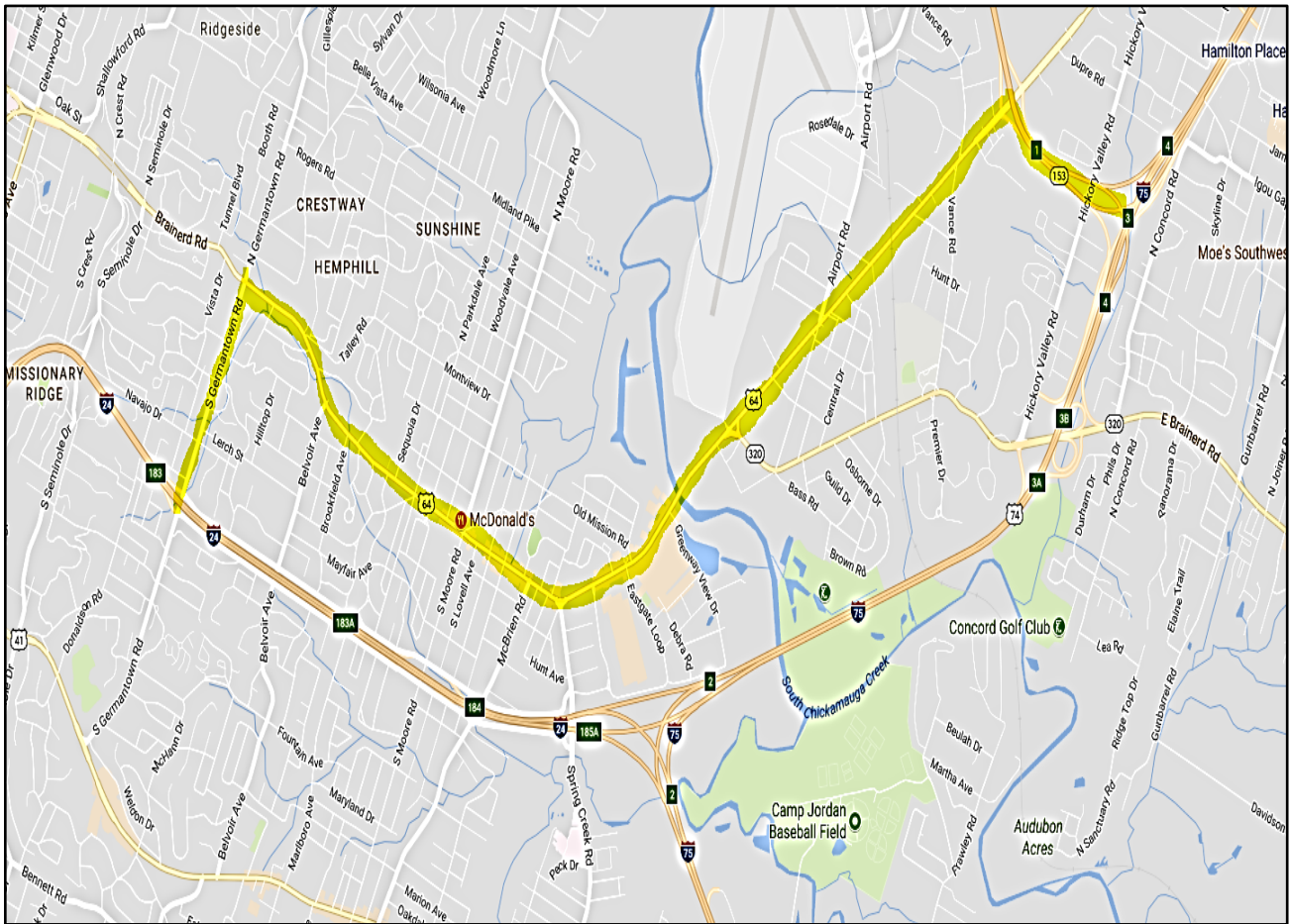
INCIDENT DIRECTION	INCIDENT LOCATION BETWEEN	ACTION / DETOUR Detour = 5.1 Miles
	<p>EXIT 183 to I-24/I-75 Interchange</p>	<ul style="list-style-type: none"> • I-24 East will be closed at Exit 183 • Exit and turn left at the traffic light • Drive 0.7 miles to Brainerd Road • Turn right and drive 4.4 miles on Brainerd Rd/Lee Hwy • Turn right onto SR 153 South • * Staying right for I-75 South Merge Point • * Staying left for I-75 North Merge Point



HAMILTON COUNTY

Exit 183 (Germantown Rd) to Interchange I-24/I-75

INCIDENT DIRECTION	INCIDENT LOCATION BETWEEN	ACTION / DETOUR Detour = 5.9 Miles
<p style="text-align: center;">WEST</p> 	<p style="text-align: center;">I-24/I-75 Interchange to EXIT 184</p>	<ul style="list-style-type: none"> • I-24 West traffic will be directed to Exit 4 on I-75-N/SR-153 N • Exit and drive 0.8 miles on SR-153N to Lee Hwy, exiting right • Turn left at traffic light and drive 4.5 miles on Lee Hwy/ Brainerd Road • Turn left onto Germantown Road • Drive 0.6 miles and turn onto the I-24 West entrance ramp • Merge onto I-24 West





Interstate 75 Detours

GA State Line to Interstate 75 MM 15.6


HAMILTON COUNTY

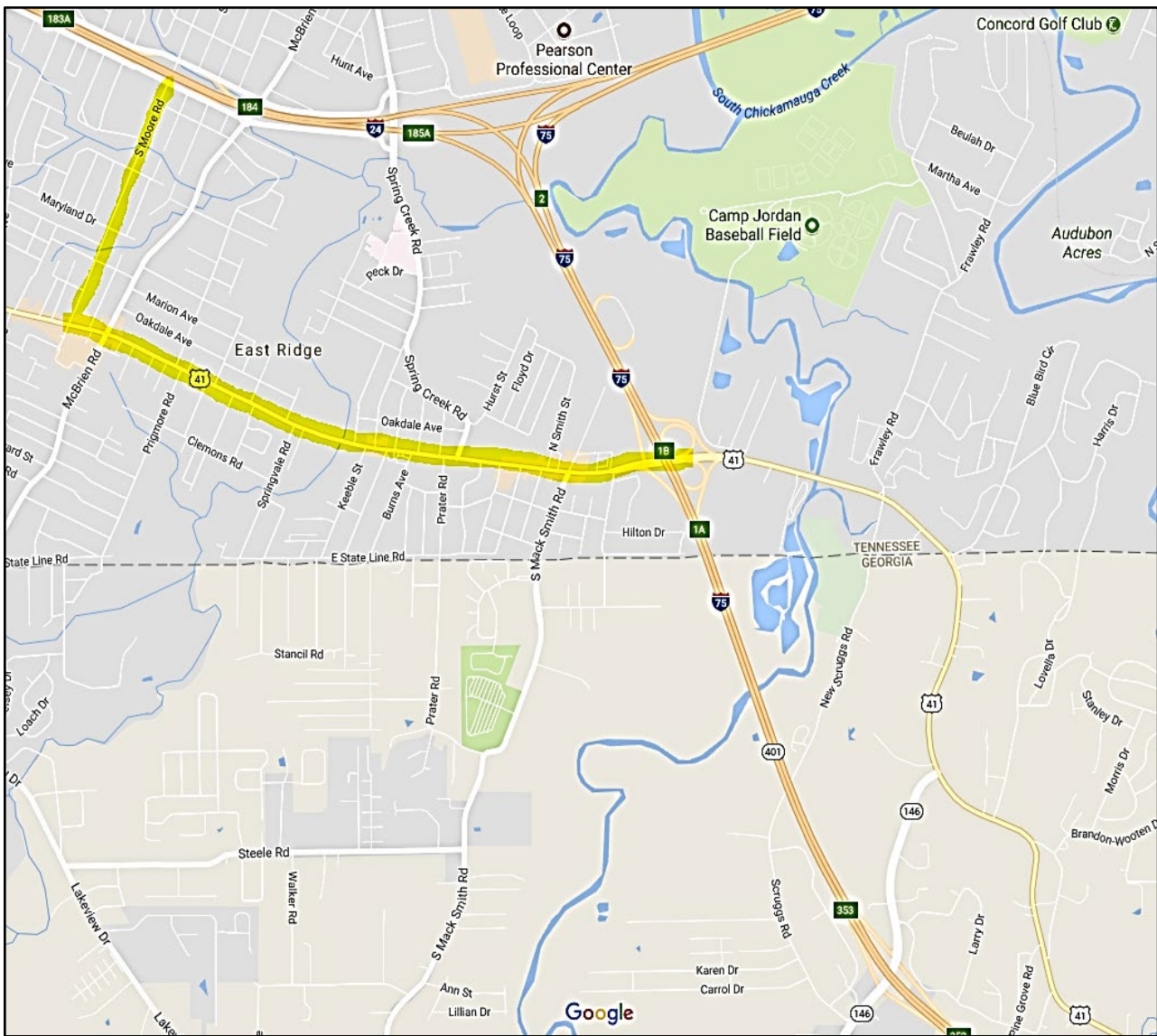


HAMILTON COUNTY

HAMILTON COUNTY


Exit 1 (Ringgold Rd. / US41) on I-24/I-75 Interchange (MM 1.7)

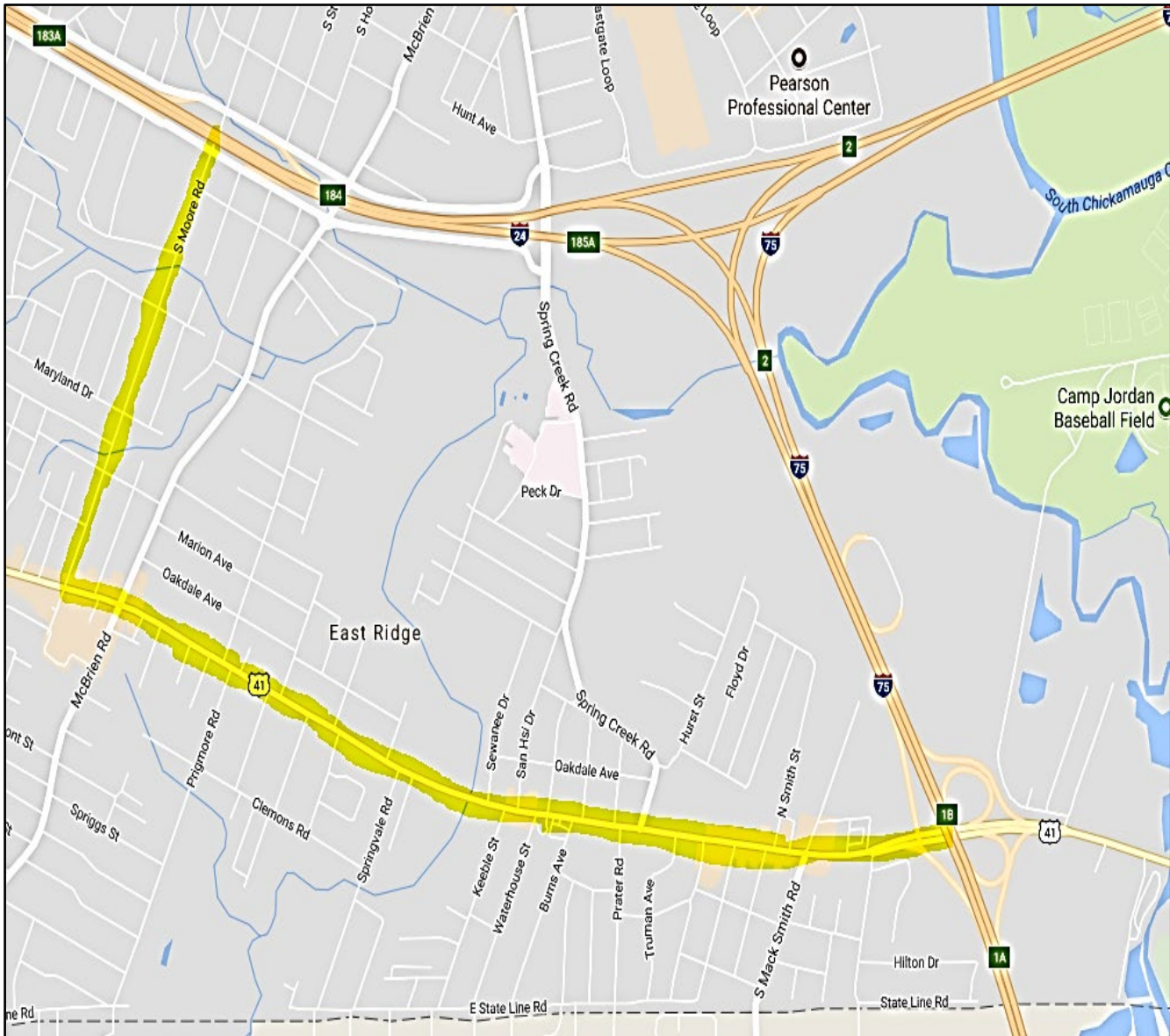
INCIDENT DIRECTION	INCIDENT LOCATION BETWEEN	ACTION / DETOUR Detour = 2.7 Miles
 <p>75 NORTH</p>	<p>EXIT 1 to MM 1.7</p>	<ul style="list-style-type: none"> • I-75 North will be closed at Ringgold Road - Exit 1 • Exit left onto Ringgold Road (US 41) (Germantown Rd) • Turn right onto N. Moore and drive 0.7 miles • Turn right onto S. Terrace and merge onto I-24 East to I-75 North



HAMILTON COUNTY



Exit 1 (Ringold Rd. / US41) an I-24/I-75 Interchange (MM 1.7

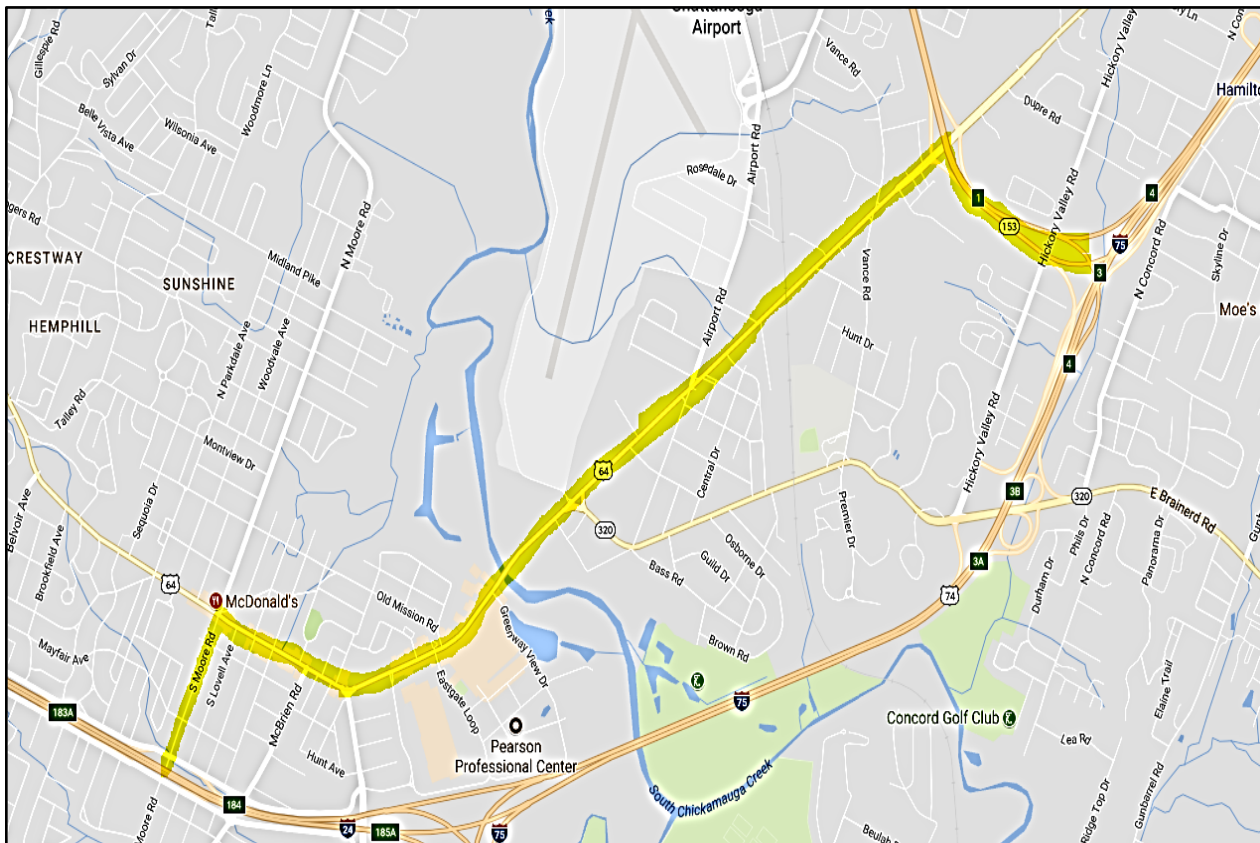
INCIDENT DIRECTION	INCIDENT LOCATION BETWEEN	ACTION / DETOUR Detour = 4.0 Miles
 SOUTH	MM 1.7 to EXIT 1	<ul style="list-style-type: none"> • I-75 South will be closed at I-75-South to I-75-South Ramp • Continue onto I-24 West • Exit onto Exit 184 to N. Terrace • In 200 ft. exit to South Moore Road • Turn right onto I-75 South



HAMILTON COUNTY



I-24/I-75 Interchange to Exit 4

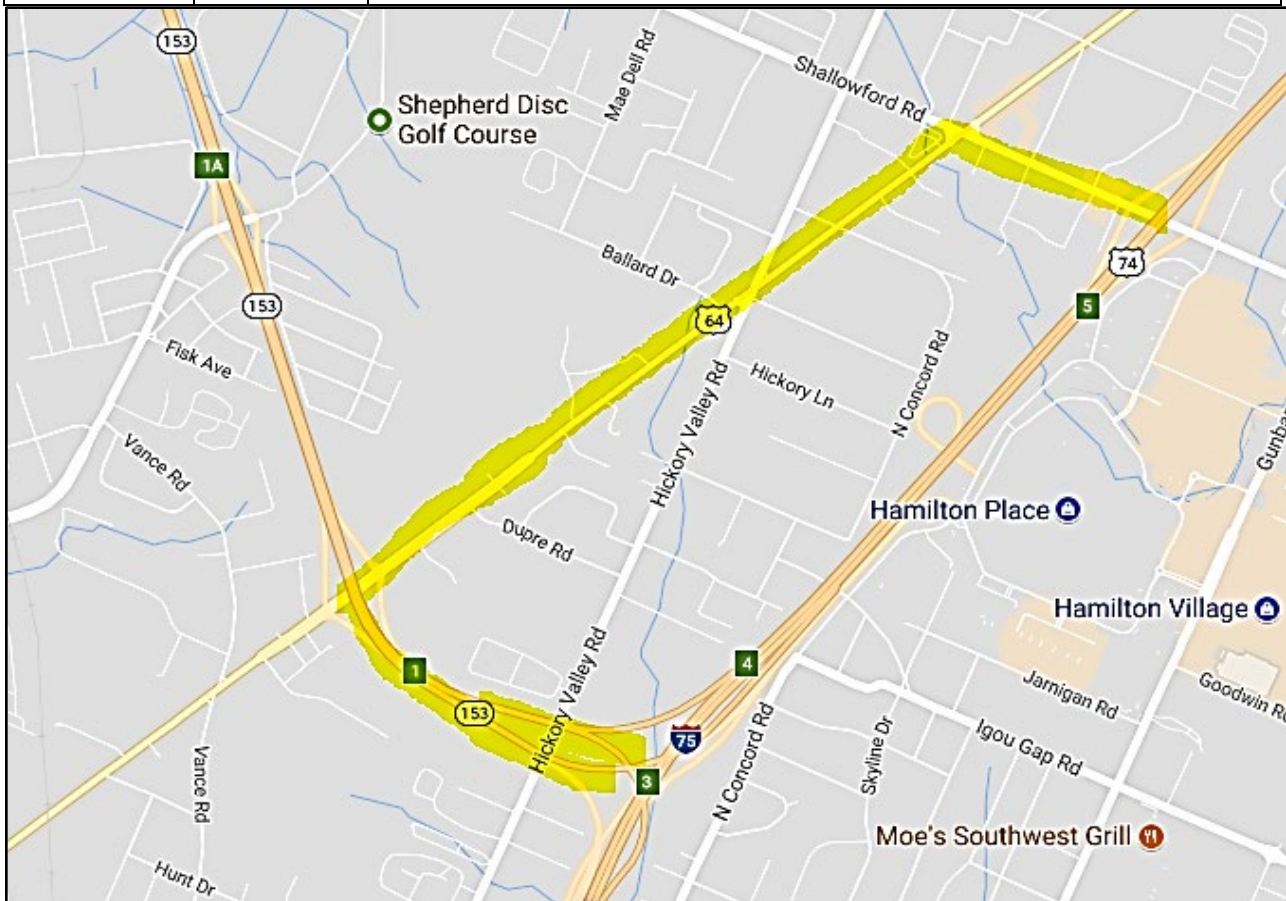
INCIDENT DIRECTION	INCIDENT LOCATION BETWEEN	ACTION / DETOUR Detour = 4.0 Miles
 NORTH	I-75/I-24 Interchange to EXIT 4	<ul style="list-style-type: none"> • I-75 North will be directed to take I-24 West • Drive 1.4 miles on I-24 West and exit onto Moore Rd. (Exit 184) • Turn right onto Moore Road • Turn right and drive 3.0 miles to SR 153 SB • Turn right onto SR 153 SB • Merge into the left two lanes and follow the I-75 North Ramp • Merge onto I-75 North
 SOUTH	EXIT 4 to I-75/I-24 Interchange	<ul style="list-style-type: none"> • I-75 South will be closed at Exit 4 • Exit onto SR 153 North and drive 0.8 miles • Exit onto Lee Highway (SR2) • Turn left at the top of the ramp • Drive 3.1 miles to Moore Road and turn left • Drive 0.1 miles to North Terrace • Merge onto I-24 East and stay right to I-75 South/Atlanta • To I-24 West and turn right onto N. Terrace and immediately merge onto ramp



HAMILTON COUNTY



Exit 4 (SR 153) to Exit 5 (Shallowford Rd)

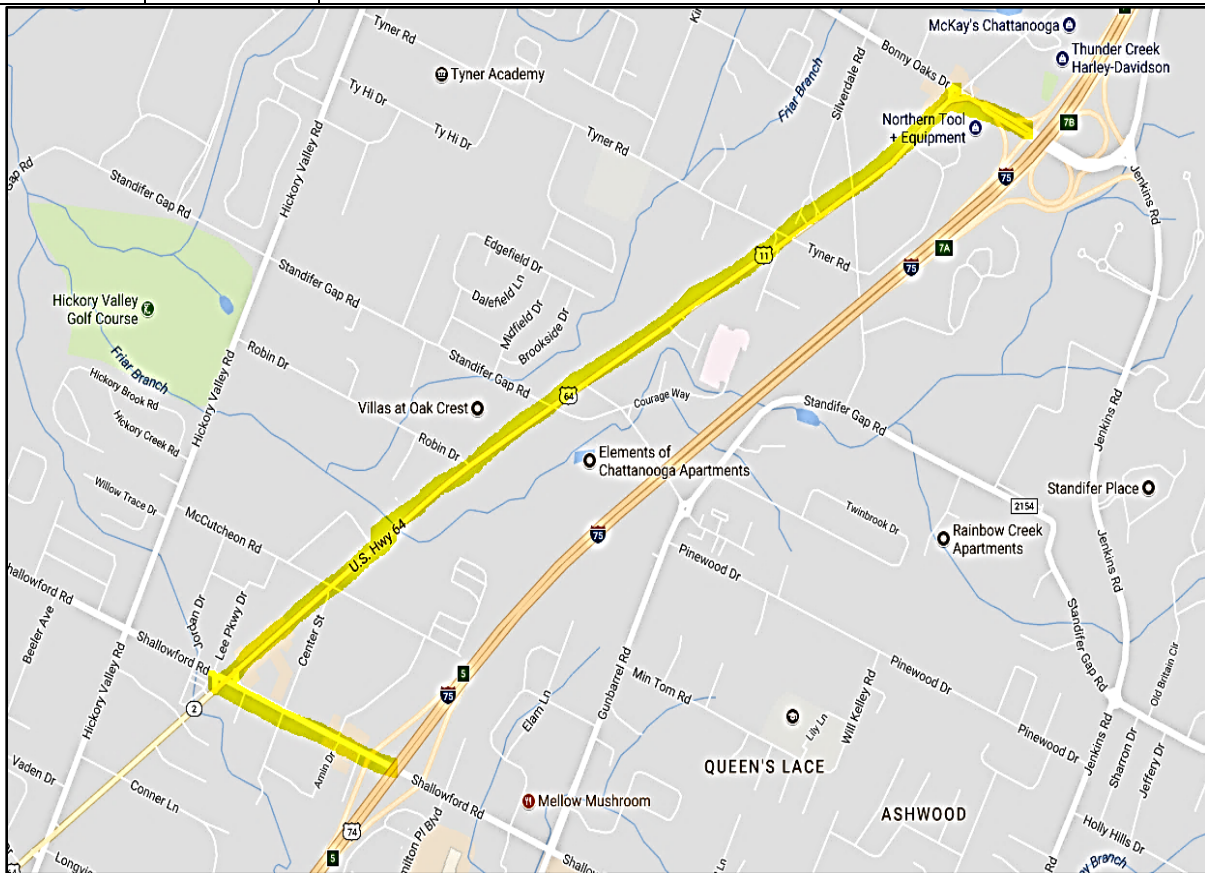
INCIDENT DIRECTION	INCIDENT LOCATION BETWEEN	ACTION / DETOUR Detour = 2.5 Miles
<p>NORTH</p> 	<p>EXIT 4 to EXIT 5</p>	<ul style="list-style-type: none"> • I-75 North will be closed at Exit 4 • Exit right onto SR 153 North and drive 0.8 miles • Exit right onto Lee 2 SR/ US 64 turn right and drive 1.3 miles • Turn right onto Shallowford Road and drive 0.4 miles • Turn left onto the I-75 North entrance ramp/merging onto I-75 North
 <p>SOUTH</p>	<p>EXIT 5 to EXIT 4</p>	<ul style="list-style-type: none"> • I-75 South will be closed at Exit 5 • Exit onto Shallowford Road • Turn right onto Shallowford Road and drive 0.4 miles • Turn left at traffic signal onto SR2 Lee Hwy/US 64 and drive 1.3 miles • Merge onto SR 153 South entrance ramp to I-75 South • Keeping right to merge onto I-75 South



HAMILTON COUNTY



Exit 5 (Shallowford Rd) to Exit 7 (SR 317/Bonnie Oaks Dr.)

INCIDENT DIRECTION	INCIDENT LOCATION BETWEEN	ACTION / DETOUR Detour = 2.5 Miles
<p>NORTH</p> 	<p>EXIT 5 to EXIT 7</p>	<ul style="list-style-type: none"> • I-75 North will be closed at Exit 5 • Exit right onto Shallowford Road • Turn right onto Shallowford Road and drive 0.4 miles • Turn right onto Lee Highway (SR2) and drive 1.9 miles • Turn right onto Bonny Oaks Drive (SR 317) and drive 0.2 miles • Drive Under I-75 and merge right onto I-75 North ramp • Merge onto I-75 North
 <p>SOUTH</p>	<p>EXIT 7 to EXIT 5</p>	<ul style="list-style-type: none"> • I-75 South will be closed at Exit 7 • Exit onto Bonny Oaks Drive (SR 317) and drive 0.2 miles • Turn left at traffic light onto Lee Highway (SR2) and drive 1.9 miles • Turn left at traffic light onto Shallowford Road and drive 0.4 miles • Turn right onto the I-75 South Ramp • Merge onto I-75 South



HAMILTON COUNTY



Exit 7 (SR 317/Bonnie Oaks Dr.) to Exit 9 (Volkswagen Rd.)

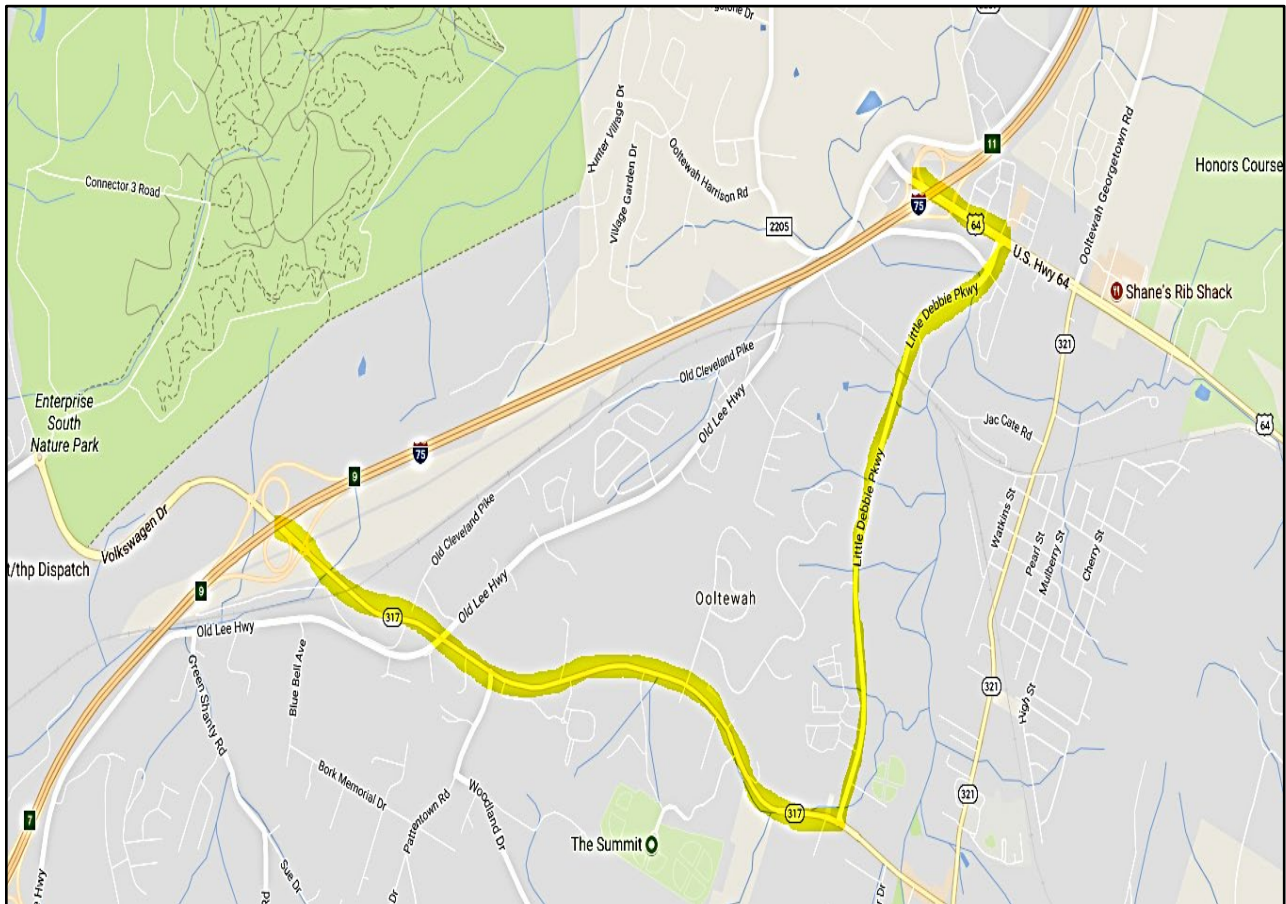
INCIDENT DIRECTION	INCIDENT LOCATION BETWEEN	ACTION / DETOUR Detour = 2.7 Miles
<p>NORTH</p> 	<p>EXIT 7 to EXIT 9</p>	<ul style="list-style-type: none"> • I-75 North will be closed at Exit 7A • Exit right onto Lee Hwy (SR2)/Bonny Oaks (SR 317) drive 2.1 miles • Turn left onto Apison Pike (SR317) and drive 0.5 miles • Turn right onto I-75 North at Exit 9/Volkswagen Drive
 <p>SOUTH</p>	<p>EXIT 9 to EXIT 7</p>	<ul style="list-style-type: none"> • I-75 South will be closed at Exit 9 • Exit and turn left onto Apison Pike (SR317) • Turn right onto Lee Highway (SR2) and drive 2.1 miles • Drive under I-75 and turn left onto I-75 South



HAMILTON COUNTY



Exit 9 (Volkswagen Dr.) to Exit 11 (Lee Hwy/SR2/US-11)

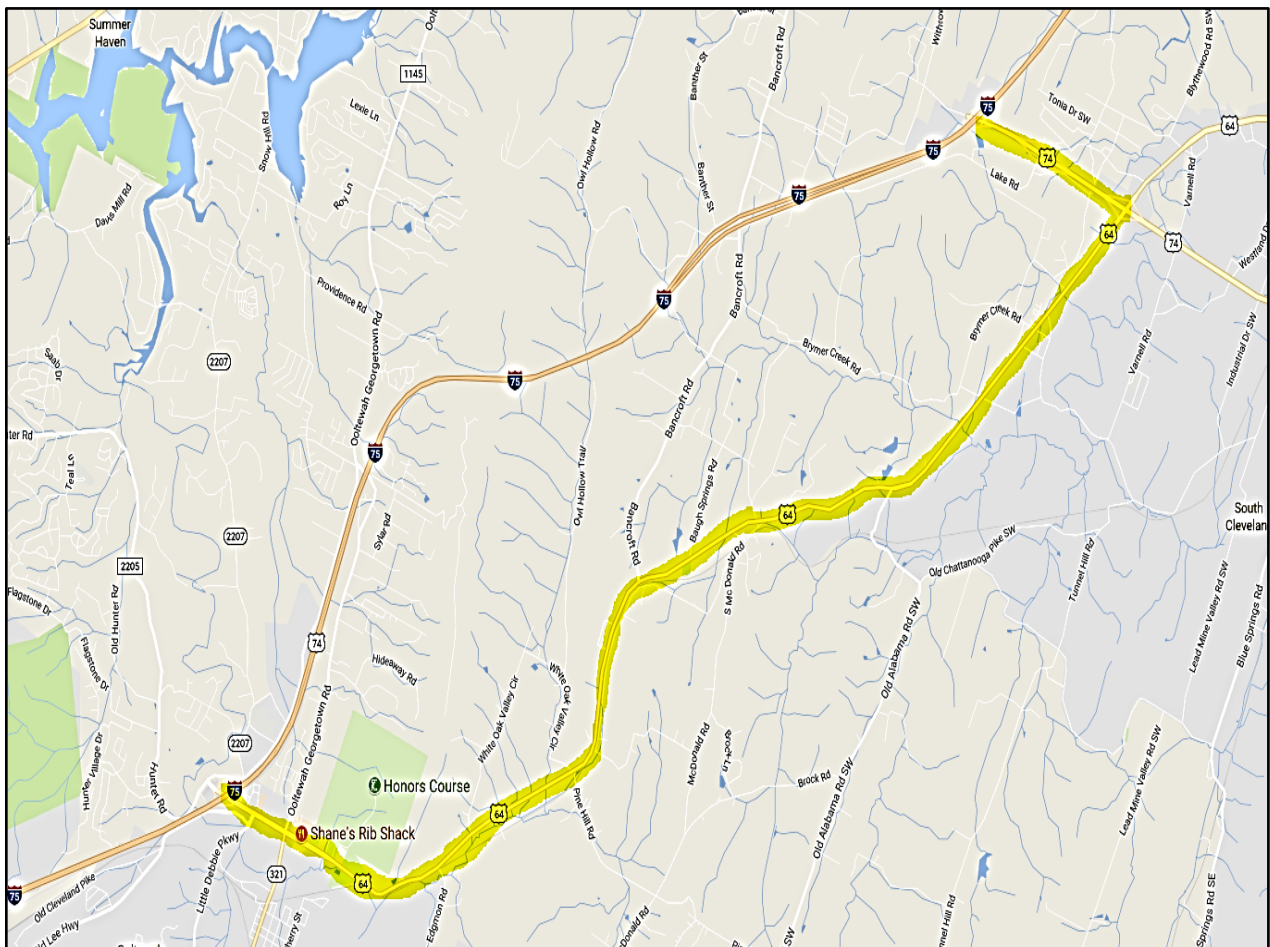
INCIDENT DIRECTION	INCIDENT LOCATION BETWEEN	ACTION / DETOUR Detour = 4.1 Miles
 NORTH	EXIT 9 to EXIT 11	<ul style="list-style-type: none"> • I-75 North will be closed at Exit 9 • Exit right onto Volkswagen Drive/Apison Pike (SR317) • Turn right onto Apison Pike (SR317) and drive 2.2 miles • Turn left onto Little Debbie Parkway and drive 1.7 miles • Turn left onto Lee Highway (SR2/US11) at the traffic light and drive 0.2 miles • Turn right onto I-75 North
 SOUTH	EXIT 11 to EXIT 9	<ul style="list-style-type: none"> • I-75 South will be closed at Exit 11 • Exit onto Lee Highway (SR2/US11) and drive 0,2 miles turning left at the traffic light • Turn right onto Little Debbie Parkway and drive 1.7 miles • Turn right onto Apison Pike (SR317) and drive 2.3 miles • Drive over I-75 and turn right onto I-75 South



HAMILTON COUNTY

Exit 11 (Lee Hwy/SR2/US-11) to Exit 20 (US 74/64 Bypass)

INCIDENT DIRECTION	INCIDENT LOCATION BETWEEN	ACTION / DETOUR Detour =11.3 Miles
 NORTH	EXIT 11 to EXIT 20	<ul style="list-style-type: none"> • I-75 North will be closed at Exit 11 • Exit right onto Lee Highway (SR2) and drive 10.2 miles • Turn left onto 64 Bypass/US74 and drive 1.1 miles • Turn right onto the I-75 North entrance ramp • Merge onto I-75 North
 SOUTH	EXIT 20 to EXIT 11	<ul style="list-style-type: none"> • I-75 South will be closed at Exit 20 • Exit onto 64 Bypass/US74 turning left at the traffic light. • Drive 1.1 miles and turn right onto South Lee Highway (SR2/US11) and drive 10.2 miles • At the end of the ramp (64 Bypass/US 74) exit right • Drive Under I-75 merging onto the I-75 South entrance ramp





BRADLEY COUNTY

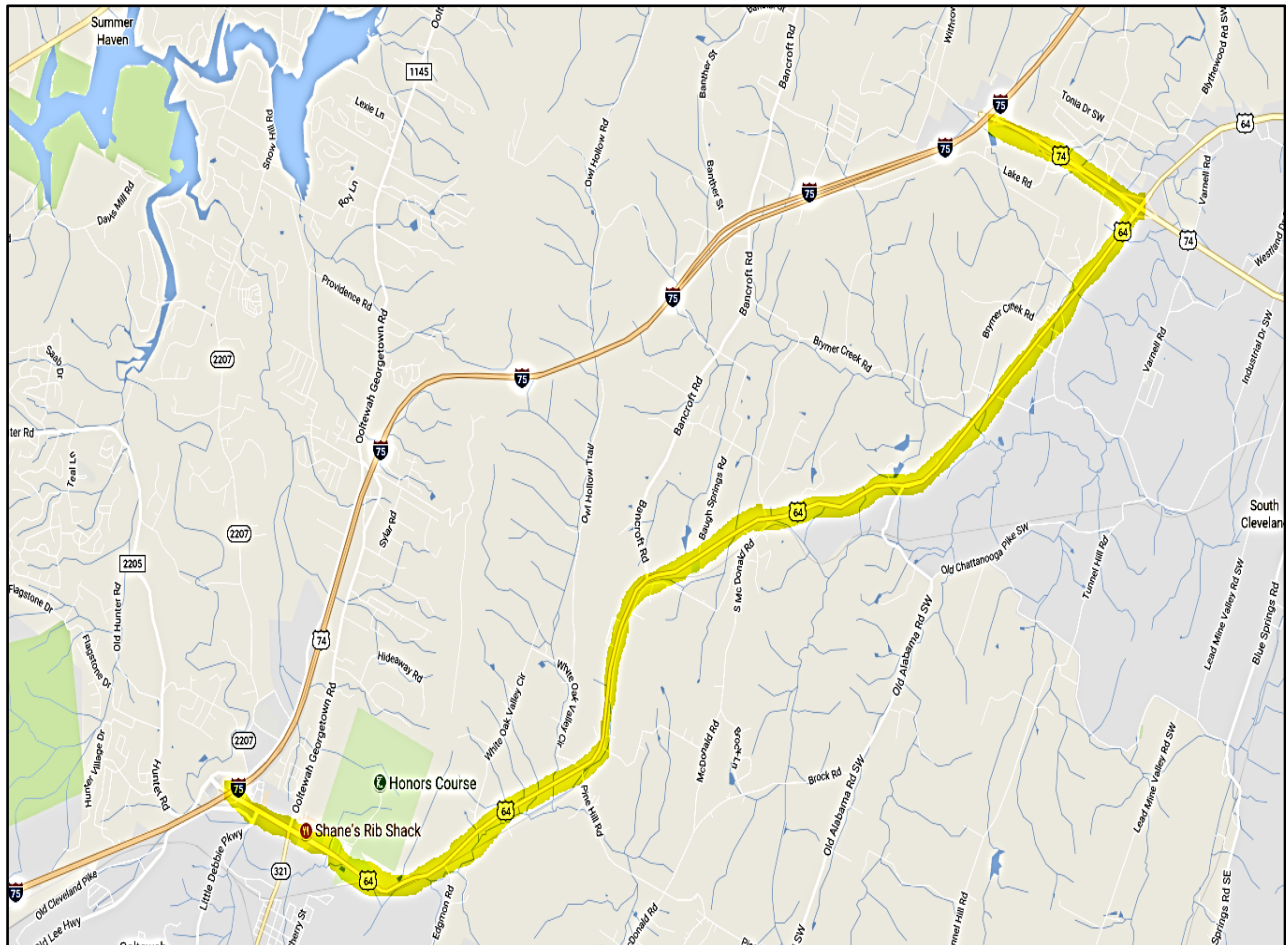


BRADLEY COUNTY

BRADLEY COUNTY



Exit 11 (Lee Hwy/SR2/US-11) to Exit 20 (US 74/64 Bypass)

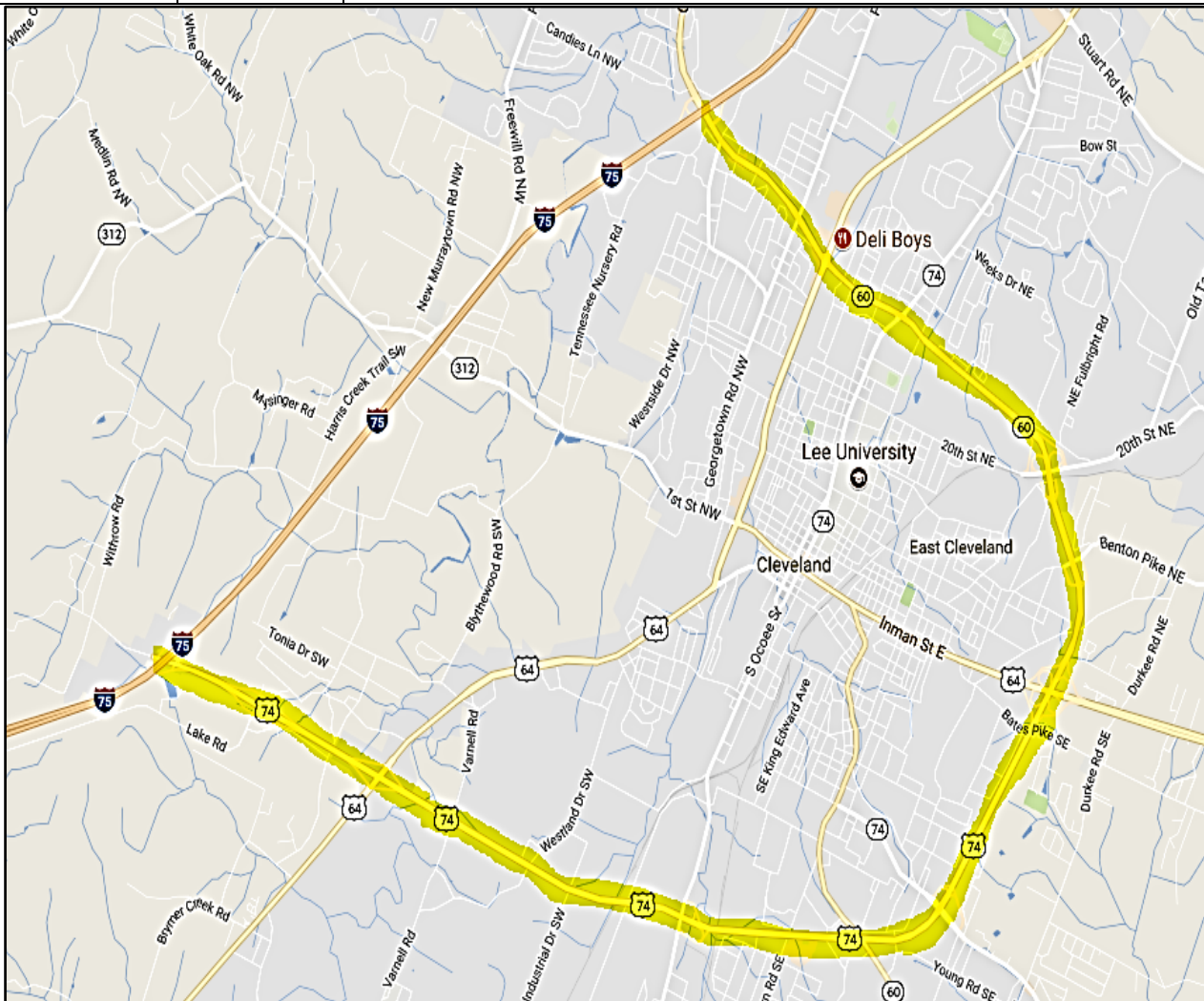
INCIDENT DIRECTION	INCIDENT LOCATION BETWEEN	ACTION / DETOUR Detour = 11.3 Miles
 <p>NORTH</p>	<p>EXIT 11 to EXIT 20</p>	<ul style="list-style-type: none"> • I-75 North will be closed at Exit 11 • Exit right onto SR2/US 11 Lee Highway and drive 10.2 miles • Turn left onto SR-311/APD 40/US 74 and drive 1.1 miles • Turn right onto I-75 North • Merge onto I-75 North
 <p>SOUTH</p>	<p>EXIT 20 to EXIT 11</p>	<ul style="list-style-type: none"> • I-75 South will be closed at Exit 20 • Exit onto APD 40 turning left at the traffic light. Drive 1.1 miles • Turn onto SR-2/U.S. 11/64 SB Lee Highway and drive 10.2 miles • Drive Under I-75, merging onto I-75 South



BRADLEY COUNTY



Exit 20 (US 74/64 Bypass) Bradley to Exit 25 (25th Street)

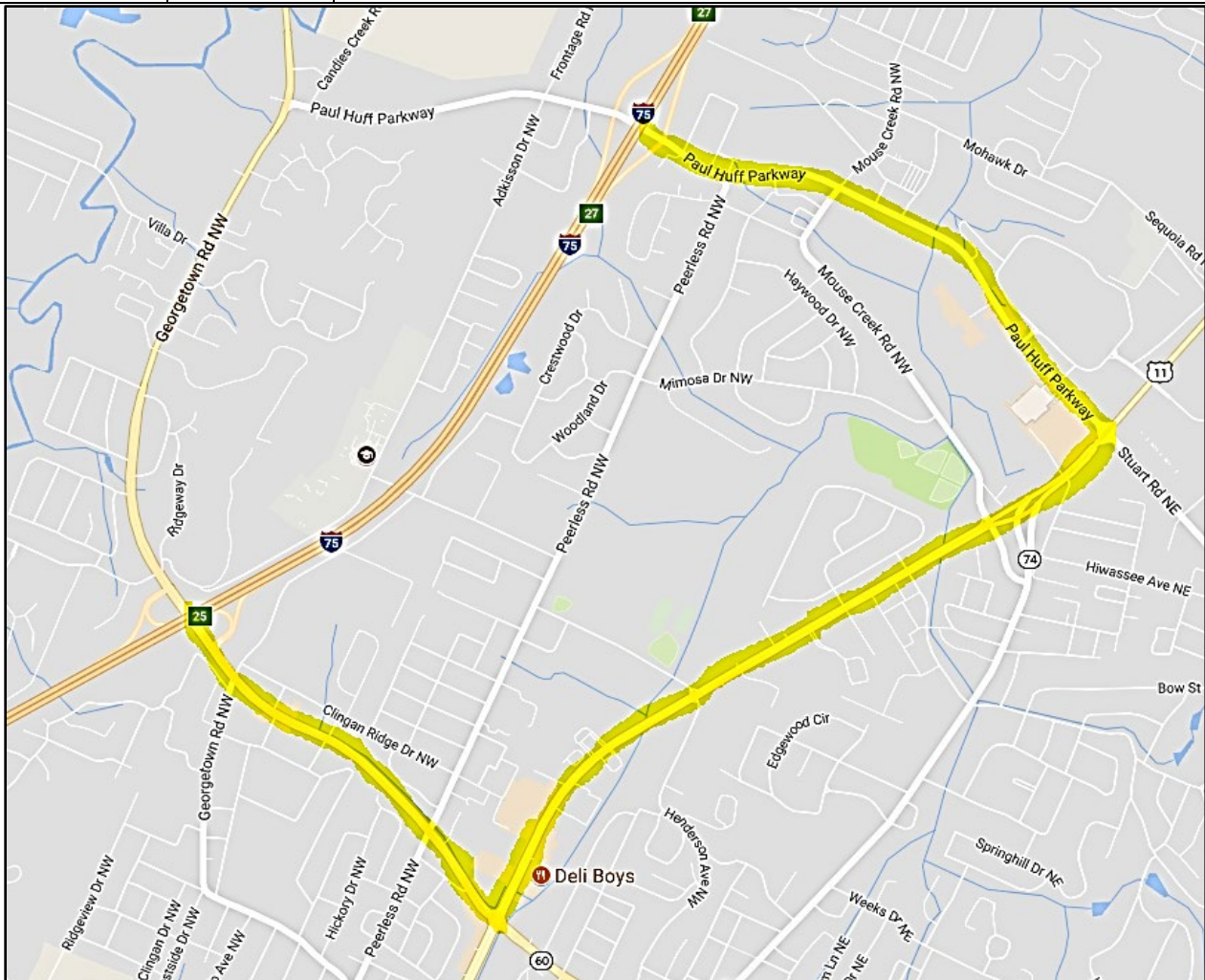
INCIDENT DIRECTION	INCIDENT LOCATION BETWEEN	ACTION / DETOUR Detour= 10.7 Miles
 <p>NORTH</p>	<p>EXIT 20 to EXIT 25</p>	<ul style="list-style-type: none"> • I-75 North will be closed at Exit 20 • Exit right onto US 64 Bypass • Note * US 64 Bypass changes to 25th St/SR-60 • Drive 10.7 miles on APD 40/25th street to I-75 • Turn right onto the I-75 North ramp at I-75/Hwy 60 • Merge onto I-75 North
 <p>SOUTH</p>	<p>EXIT 25 to EXIT 20</p>	<ul style="list-style-type: none"> • I-75 South will be closed at Exit 25 • Exit onto 25th street turning right looping the ramp • Drive 10.7 miles on 25th street which changes to 64 Bypass • Turn left onto the I-75 South ramp at the traffic light • Merge onto I-75 South



BRADLEY COUNTY



Exit 25 (25th Street) to Exit 27 (Paul Huff Pkwy)

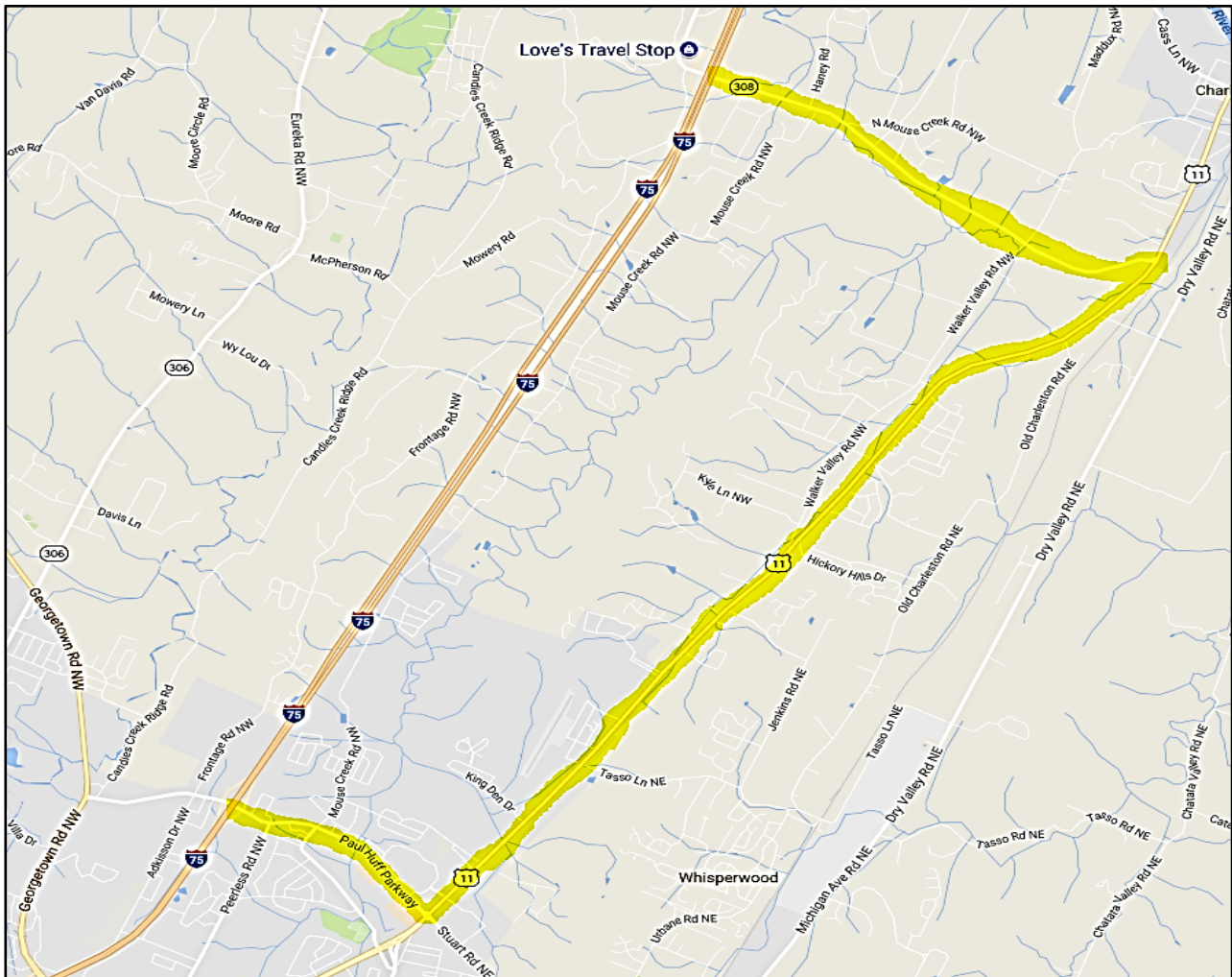
INCIDENT DIRECTION	INCIDENT LOCATION BETWEEN	ACTION / DETOUR Detour = 4.4 Miles
 NORTH	EXIT 25 to EXIT 27	<ul style="list-style-type: none"> • I-75 North will be closed at EXIT 25 • Exit right onto SR-60/25th Street • Turn left at the traffic light onto 25th St./SR60 • Turn left onto Keith St NW/US 11 and drive 2.0 miles • Turn left on Paul Huff Parkway and drive 1.4 miles • Turn right onto I-75 North • Merge onto I-75 North
 SOUTH	EXIT 27 to EXIT 25	<ul style="list-style-type: none"> • I-75 South will be closed at Exit 27 • Exit onto Paul Huff Parkway turning left at the traffic light • Drive 1.4 miles, turn right onto Lee Hwy (US11)/ Keith Street at the traffic light • Drive 2.0 miles and turn right onto 25th Street NW/Hwy 60 • Drive under I-75, turning left onto I-75 South



BRADLEY COUNTY

Exit 27 (Paul Huff Pkwy.) to Exit 33 (SR 308 / Lauderdale Memorial Hwy.)

INCIDENT DIRECTION	INCIDENT LOCATION BETWEEN	ACTION / DETOUR Detour = 10.3 Miles
 NORTH	EXIT 27 to EXIT 33	<ul style="list-style-type: none"> • I-75 North will be closed at Exit 27 • Exit and turn right onto Paul Huff Parkway • Drive 1.4 miles and turn left onto US11 • Turn Left at the traffic light and drive 6.6 miles • Turn left onto SR 308/Lauderdale Memorial Highway and drive 2.3 miles
 SOUTH	EXIT 33 to EXIT 27	<ul style="list-style-type: none"> • I-75 South will be closed at Exit 33 • Exit onto SR 308 turning left and drive 2.3 miles • Turn right at the traffic light onto N Lee Highway (US11) and drive 6.6 miles • Turn right onto Paul Huff Parkway and drive 1.4 miles • Drive Under I-75 and turn left onto I-75 South





MCMINN COUNTY

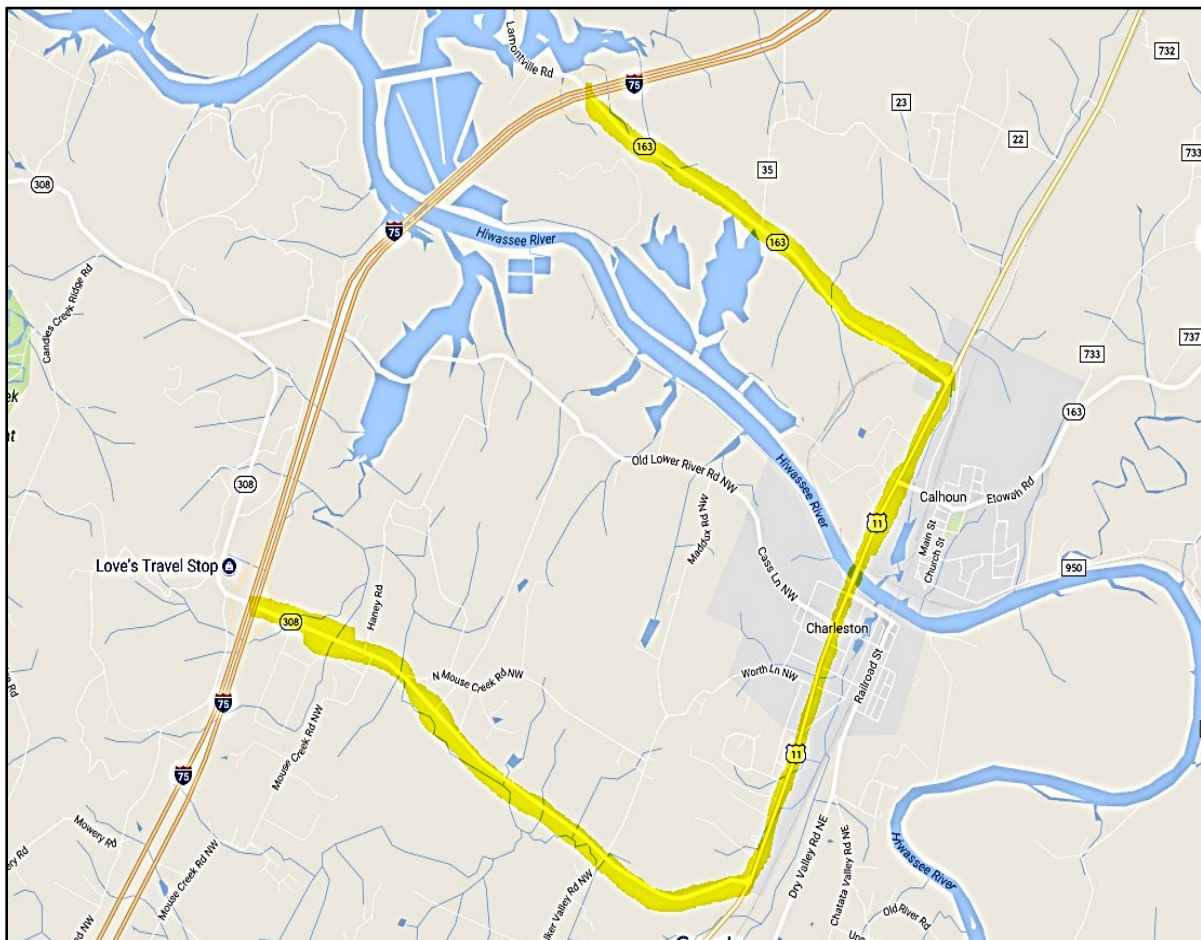


MCMINN COUNTY

MCMINN COUNTY



Exit 33 (SR 308/Lauderdale Memorial Hwy.) to Exit 36 (SR 163)

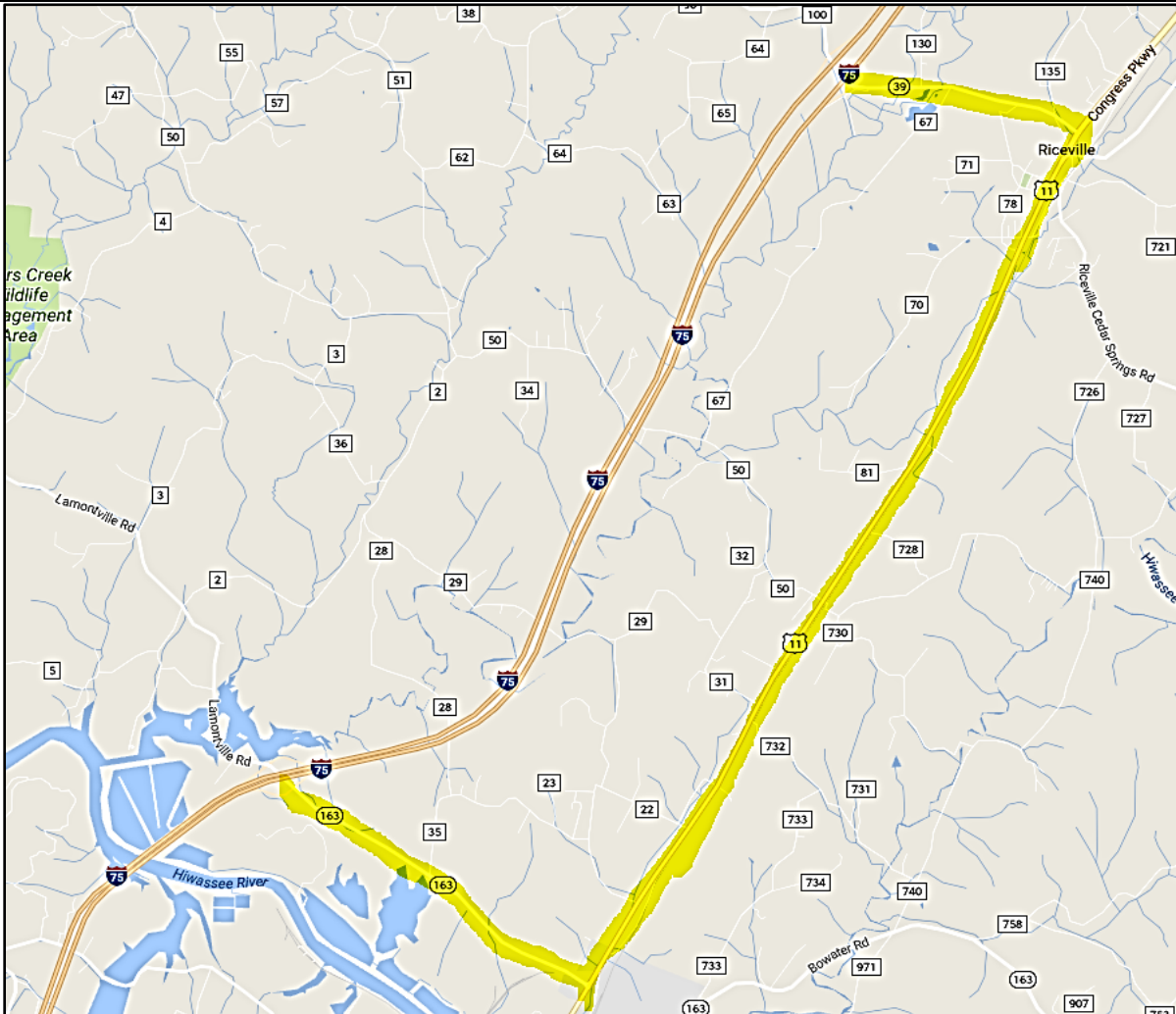
INCIDENT DIRECTION	INCIDENT LOCATION BETWEEN	ACTION / DETOUR Detour = 8.2 Miles
 NORTH	EXIT 33 to EXIT 36	<ul style="list-style-type: none"> • I-75 North will be closed at Exit 33 • Exit right onto SR 308/Lauderdale Memorial and drive 3.0 miles • Turn left onto Lee Hwy/US-11 and drive 2.6 miles • Turn left onto SR 163 and drive 2.3 miles • Turn right onto I-75 North • Merge onto I-75 North
 SOUTH	EXIT 36 to EXIT 33	<ul style="list-style-type: none"> • I-75 South will be closed at Exit 36 • Exit onto SR 163 turning left • Drive 2.5 miles and turn right onto Lee Hwy/ US-11 and drive 2.6 Miles • Turn right onto Lauderdale Memorial Highway (SR 308) and drive 3.1 miles



MCMINN COUNTY



Exit 36 (SR 163) to Exit 42 (SR 39/Riceville Decatur Pike)

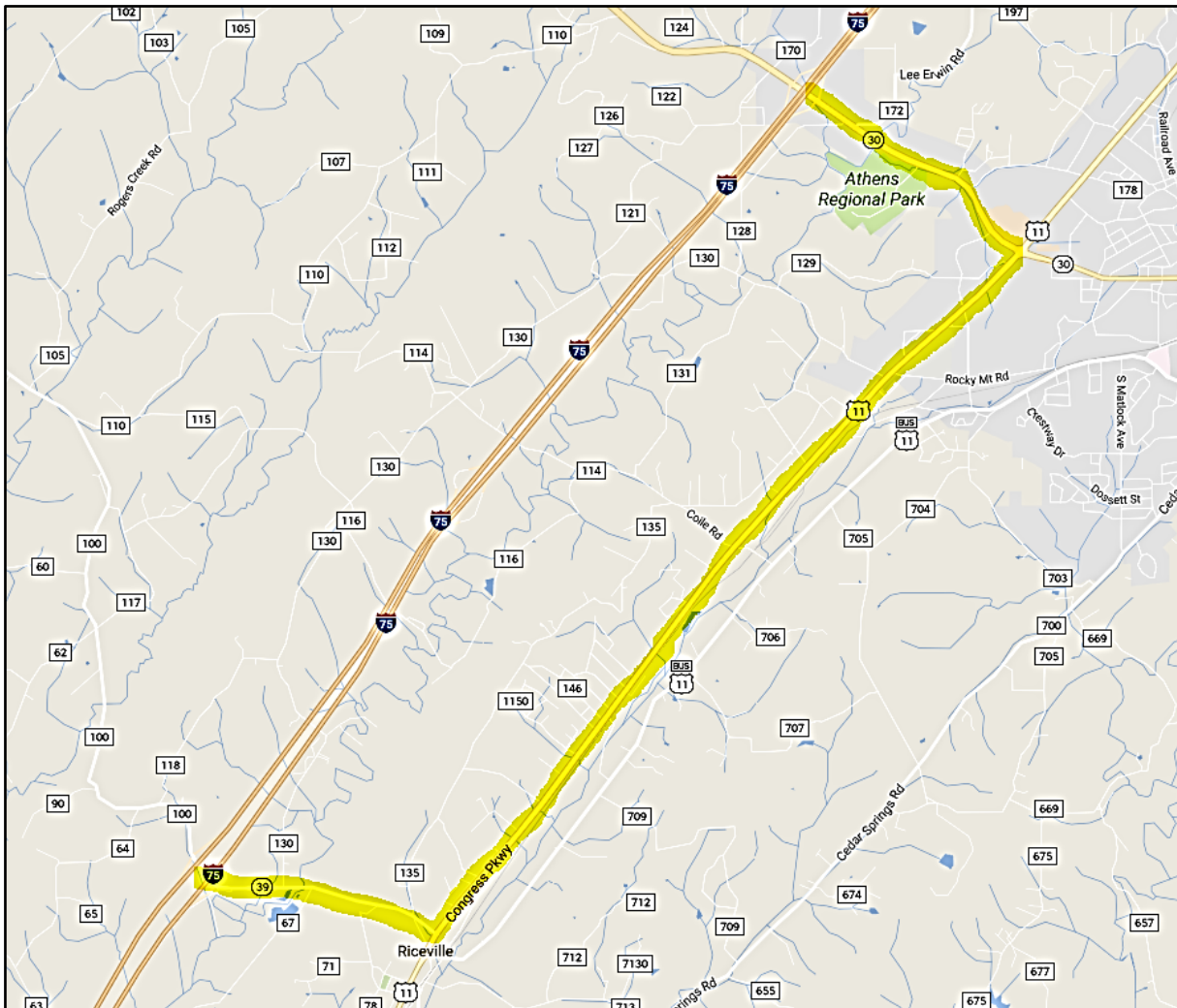
INCIDENT DIRECTION	INCIDENT LOCATION BETWEEN	ACTION / DETOUR Detour = 10.3 Miles
 NORTH	EXIT 36 to EXIT 42	<ul style="list-style-type: none"> • I-75 North will be closed at Exit 36 • Turn right onto SR-163 and drive 2.3 miles • Turn left onto Lee Hwy/US-11 and drive 6.4 miles • Turn left onto SR-39 and drive 1.5 miles • Turn right onto I-75 North
 SOUTH	EXIT 42 to EXIT 36	<ul style="list-style-type: none"> • I-75 South will be closed at Exit 42 • Exit onto SR-39 and turn left, drive 1.5 miles • Turn right onto Lee Hwy/ US-11 and drive 6.4 miles • Turn right onto SR-163 and drive 2.4 miles • Drive Over I-75, turn left onto I-75 South



MCMINN COUNTY



Exit 42 (SR 39/Riceville Decatur Pike) to Exit 52 (SR 305)

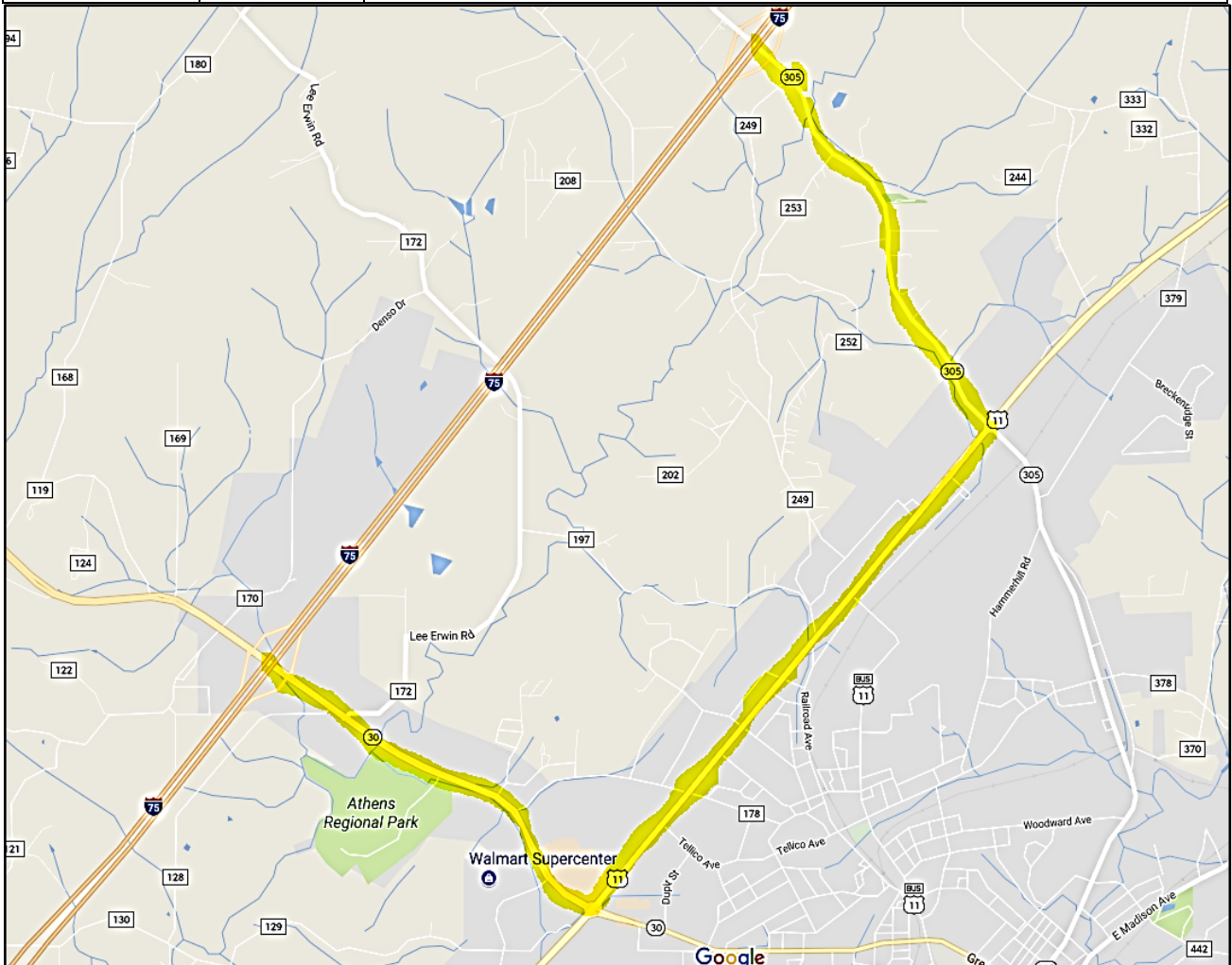
INCIDENT DIRECTION	INCIDENT LOCATION BETWEEN	ACTION / DETOUR Detour = 9.2 Miles
 NORTH	EXIT 42 to EXIT 49	<ul style="list-style-type: none"> • I-75 North will be closed Exit 42 • Exit to the right onto SR-39 and turn left • Drive 1.6 Miles and turn left onto SR-2/ US-11/Congress Pkwy • Turn right onto SR-30 • Turn left onto I-75 North
 SOUTH	EXIT 49 to EXIT 42	<ul style="list-style-type: none"> • I-75 South will be closed at Exit 49 • Exit onto SR 30/Decatur Pk. and then turn left and drive 1.8 miles • Turn right at traffic light onto US-11/ Congress Parkway South. • Drive 5.8 miles • Turn right onto SR 39 and drive 1.6 miles • Turn left onto I-75 South



MCMINN COUNTY



Exit 52 (SR 305) to Exit 56 (SR 309/Union Grove Rd)

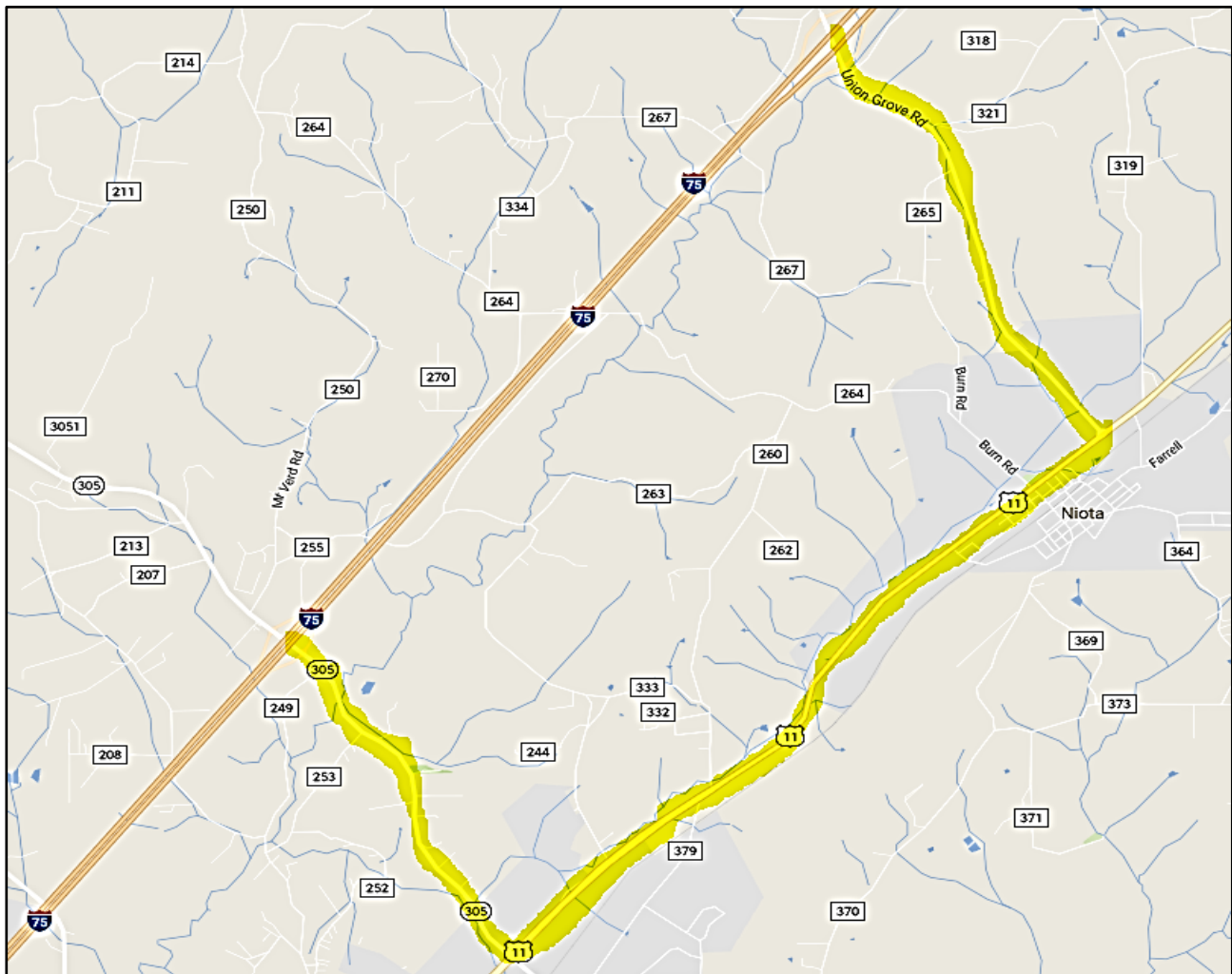
INCIDENT DIRECTION	INCIDENT LOCATION BETWEEN	ACTION / DETOUR Detour = 6.4 Miles
 NORTH	EXIT 49 to EXIT 52	<ul style="list-style-type: none"> • I-75 North will be closed at Exit 49 • Exit and turn right onto SR 30/Decatur Pike and drive 1.8 miles • Turn left onto Congress Parkway at the traffic light and drive 2.6 miles • Turn left onto SR-305 and drive 2.0 miles • Turn right onto I-75 North
 SOUTH	EXIT 52 to EXIT 49	<ul style="list-style-type: none"> • I-75 South Will be closed at Exit 52 • Exit and turn right onto SR-305, turn left and drive 2.0 miles • Turn right onto Congress Parkway at the traffic light and drive 2.6 miles • Turn right onto SR 30 & Drive 1.8 Miles • Drive under I-75 and turn left onto I-75 South



MCMINN COUNTY



Exit 52 (SR 305) to Exit 56 (SR 309/Union Grove Rd)

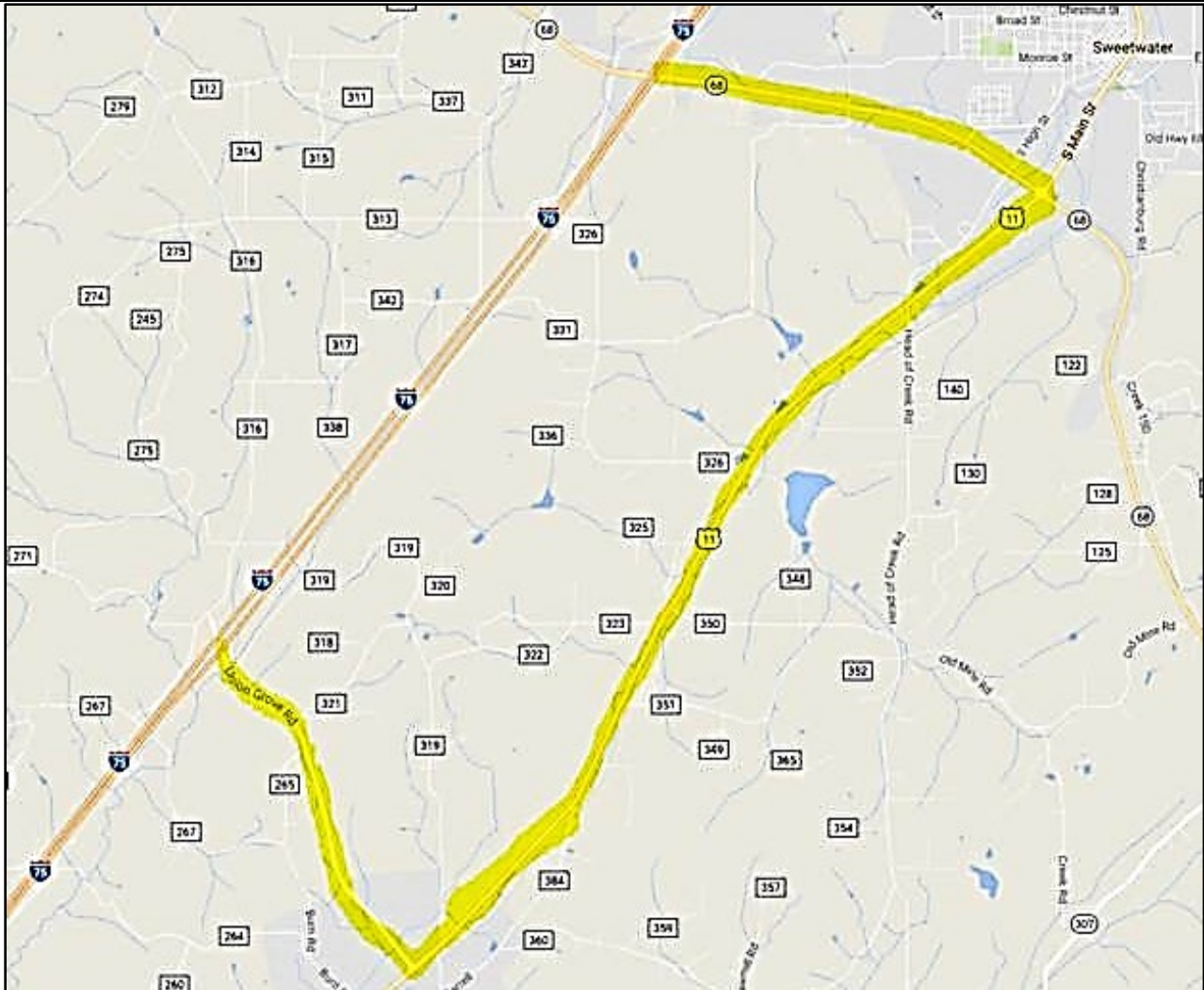
INCIDENT DIRECTION	INCIDENT LOCATION BETWEEN	ACTION / DETOUR Detour = 8.2 Miles
 NORTH	EXIT 52 to EXIT 56	<ul style="list-style-type: none"> • I-75 North will be closed at Exit 52 • Exit and turn right onto SR-305 and drive 2.0 miles • Turn left onto U.S. 11/Congress Parkway • Drive 3.8 miles and turn left onto SR-309/Union Grove Road • Drive 2.4 miles and turn right onto I-75 North
 SOUTH	EXIT 56 to EXIT 52	<ul style="list-style-type: none"> • I-75 South will be closed at Exit 56 • Exit and turn onto Union Grove Road/SR-309 and drive 2.4 miles • Turn right onto Congress Parkway/US 11 and drive 3.8 miles • Turn right onto SR-305 and drive 2.0 miles • Drive Over I-75, turn left onto I-75 South



MCMINN COUNTY

Exit 56 (SR 309/Union Grove Rd) to Exit 60 (SR 68) in Monroe County

INCIDENT DIRECTION	INCIDENT LOCATION BETWEEN	ACTION / DETOUR Detour = 11.3 Miles
 NORTH	EXIT 56 to EXIT 60	<ul style="list-style-type: none"> • I-75 North will be closed Exit 56 • Exit right onto SR-309/Union Grove Road and turn right • Drive 2.4 miles and turn left onto US11/Lee Highway • Drive 6.3 miles and turn left onto SR-68 • Drive 2.6 miles and turn right onto I-75 North
 SOUTH	EXIT 60 to EXIT 56	<ul style="list-style-type: none"> • I-75 South will be closed at Exit 60 • Exit and turn left onto Highway 68 at the top of the ramp • Drive 2.6 miles and turn right onto US11 and drive 6.3 miles • Turn right onto SR-309/Union Grove Road, drive 2.4 miles • Drive over I-75 South and turn left onto I-75 South





Interstate 40 Detours



Putnam and Cumberland Counties

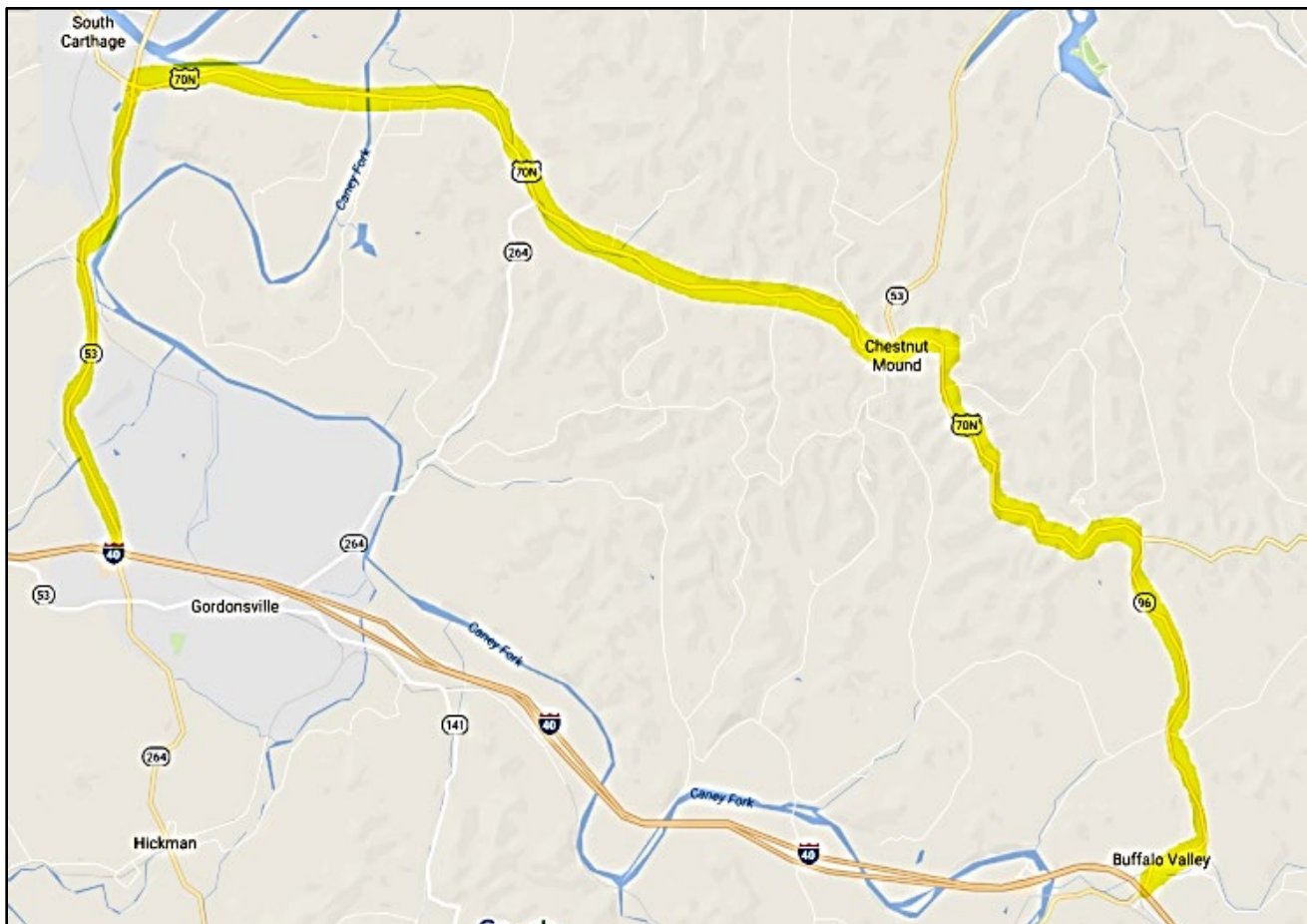
PUTNAM COUNTY





PUTNAM COUNTY

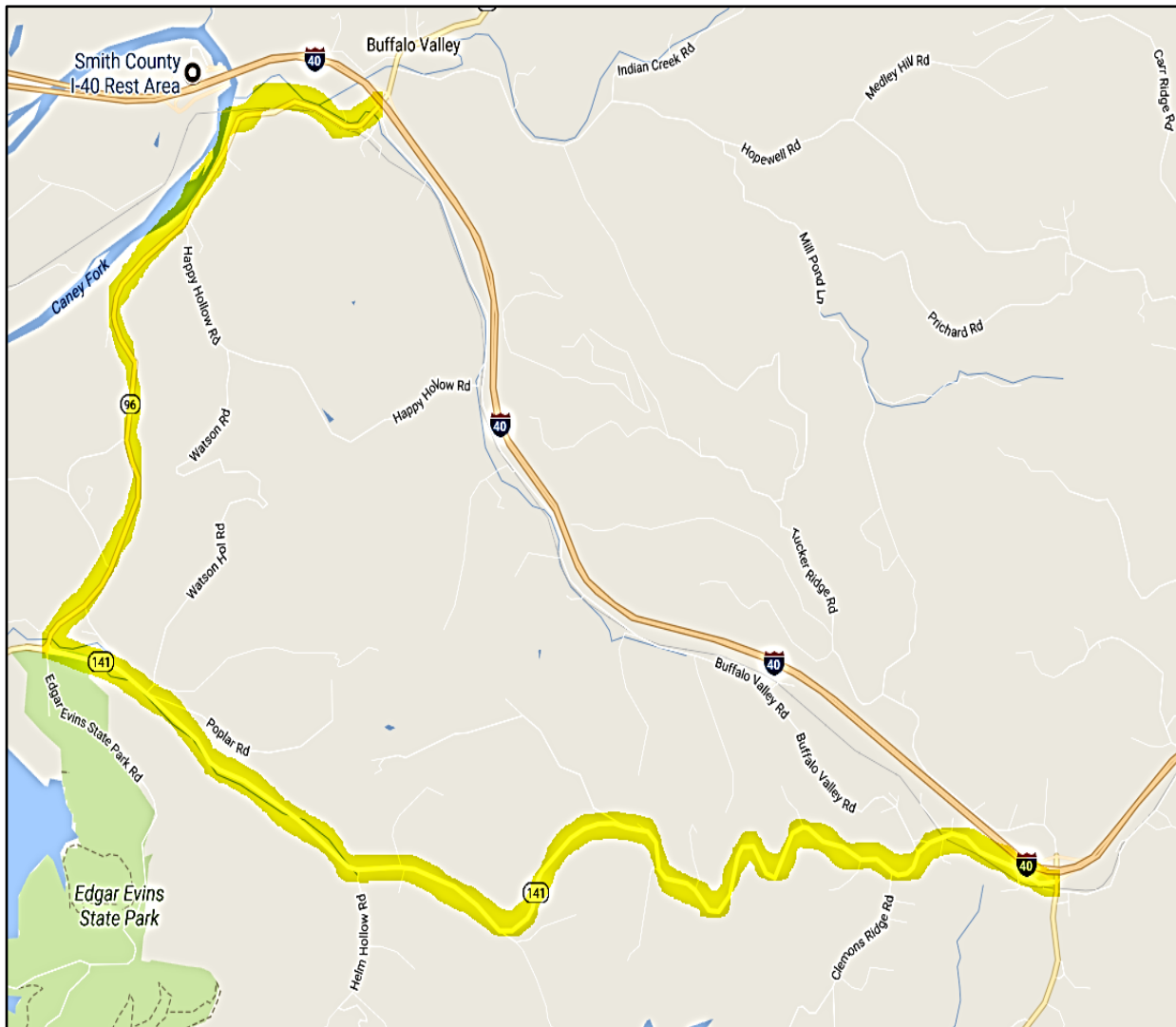
Exit 258 (SR 53) to Exit 268 (SR 96/Buffalo Valley Rd/US-70N)

INCIDENT DIRECTION	INCIDENT LOCATION BETWEEN	ACTION / DETOUR Detour = 18.99 Miles
	EXIT 258 to EXIT 268	<ul style="list-style-type: none"> • I-40 East will be closed at Exit 258 • Exit and turn left at the bottom of the ramp, turning left onto SR-53 • Drive 4.1 miles and exit right onto SR-24/US70N Cookeville Highway • Drive 11.24 miles and turn right onto SR-96/Buffalo Valley Road • Drive 3.66 miles and drive under I-40, turn left onto I-40 East
	EXIT 268 to EXIT 258	<ul style="list-style-type: none"> • I-40 West will be closed at Exit 268 • Exit right on SR-96/Buffalo Valley Road/US70N • Drive 3.66 miles turn left onto Nashville Highway and drive 11.24 miles • Turn left onto SR-53 and drive 4.0 miles • Turn right onto I-40 West ramp and merge onto I-40 West





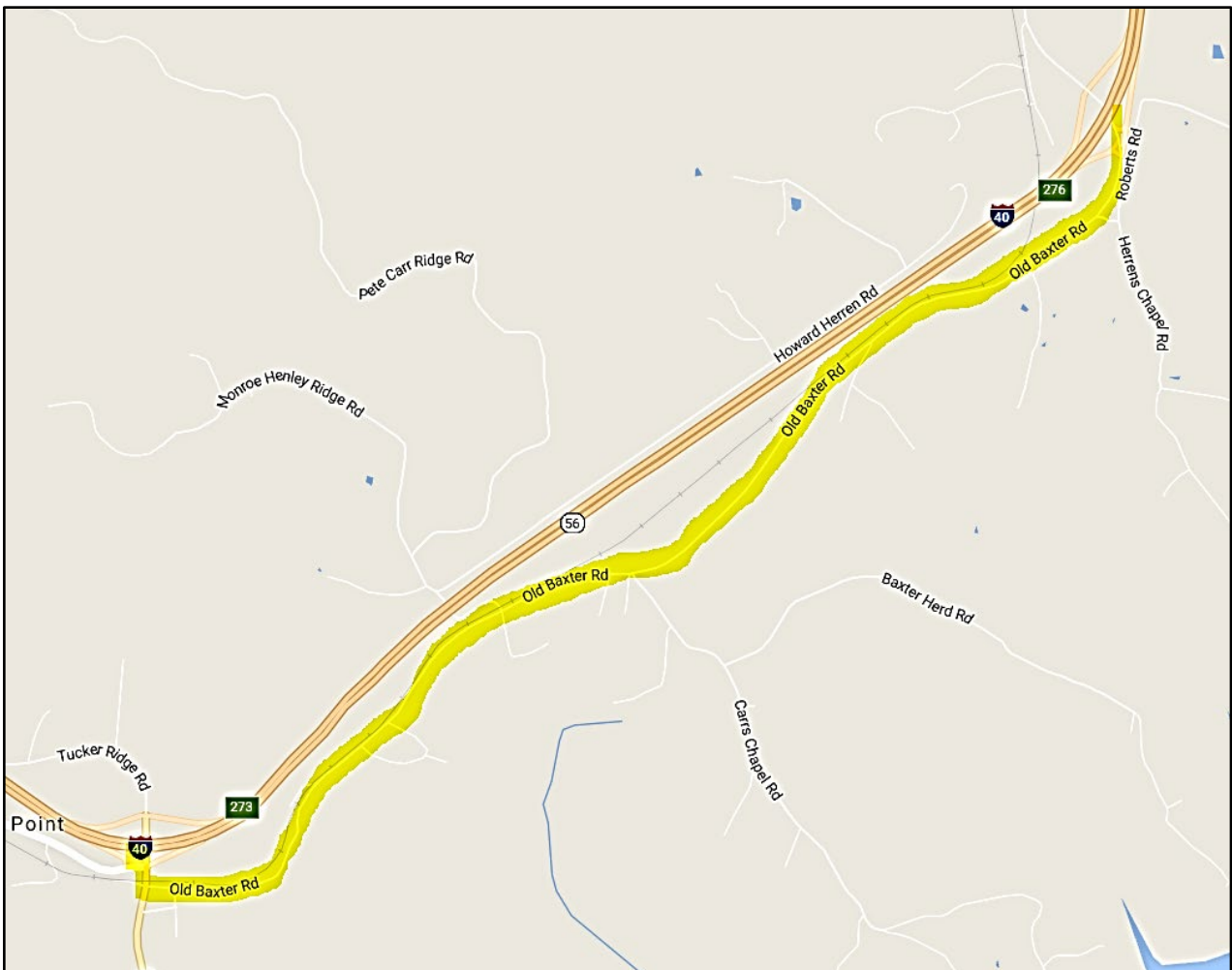
Exit 268 (SR 96/Buffalo Valley Rd/US-70N) to Exit 273 (SR 56/Cookeville Hwy)

INCIDENT DIRECTION	INCIDENT LOCATION BETWEEN	ACTION / DETOUR Detour = 10.56 Miles
 EAST	EXIT 268 to EXIT 273	<ul style="list-style-type: none"> • I-40 East will be closed at Exit 268 • Exit right to the bottom of the ramp, turning right onto SR-96 • Drive 3.59 miles and turn left • Drive 6.97 miles and turn left onto SR-56 • Turn right onto I-40 East and merge onto I-40 East
 WEST	EXIT 273 to EXIT 268	<ul style="list-style-type: none"> • I-40 West will be closed at Exit 273 • Exit right and turn left onto SR-56 at the top of the ramp • Drive 0.1 miles and turn right onto SR-141/Wolf Creek Road. • Drive 6.59 miles and turn right onto Buffalo Road/SR-96 • Drive under I-40 and turn left onto I-40W • Merge onto I-40 West





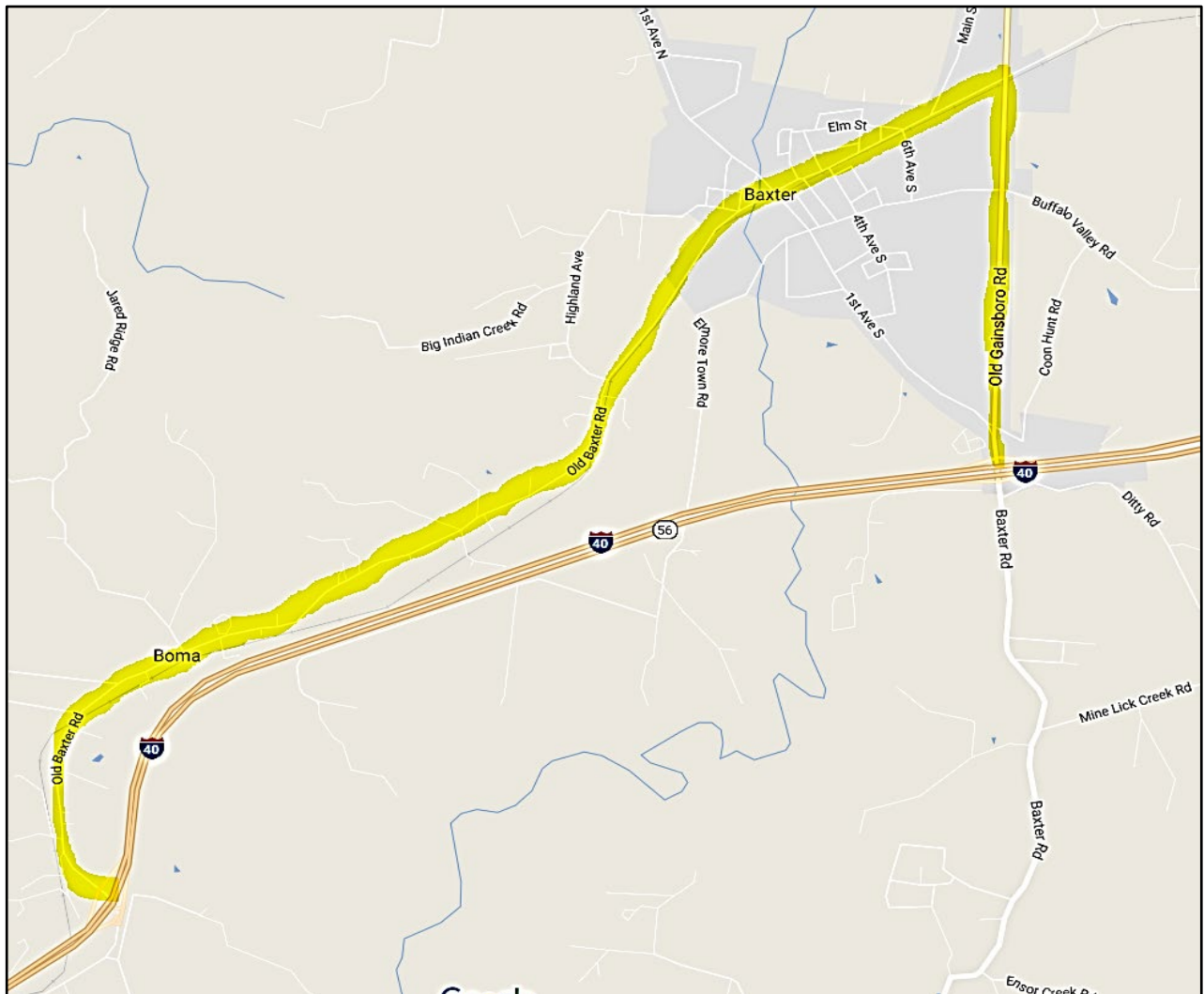
Exit 273 (SR 56/Cookeville Hwy) to Exit 276 (Old Baxter Rd)

INCIDENT DIRECTION	INCIDENT LOCATION BETWEEN	ACTION / DETOUR Detour = 3.0 Miles
 EAST	EXIT 276 to EXIT 273	<ul style="list-style-type: none"> • I-40 East will be closed at Exit 273 • Exit right onto SR-56 for 250 Feet • Turn left onto Old Baxter Road and drive 2.8 miles • Turn right onto SR 56/I-40 on ramp to I-40 East • Merge on I-40 East
 WEST	EXIT 276 to EXIT 273	<ul style="list-style-type: none"> • I-40 West will be closed at Exit 276 • Exit left onto Old Baxter Road. • Drive 2.9 miles and turn right on SR-56 • Drive 0.10 miles and drive Over I-40 • Turn left onto I-40 West • Merge onto I-40 West





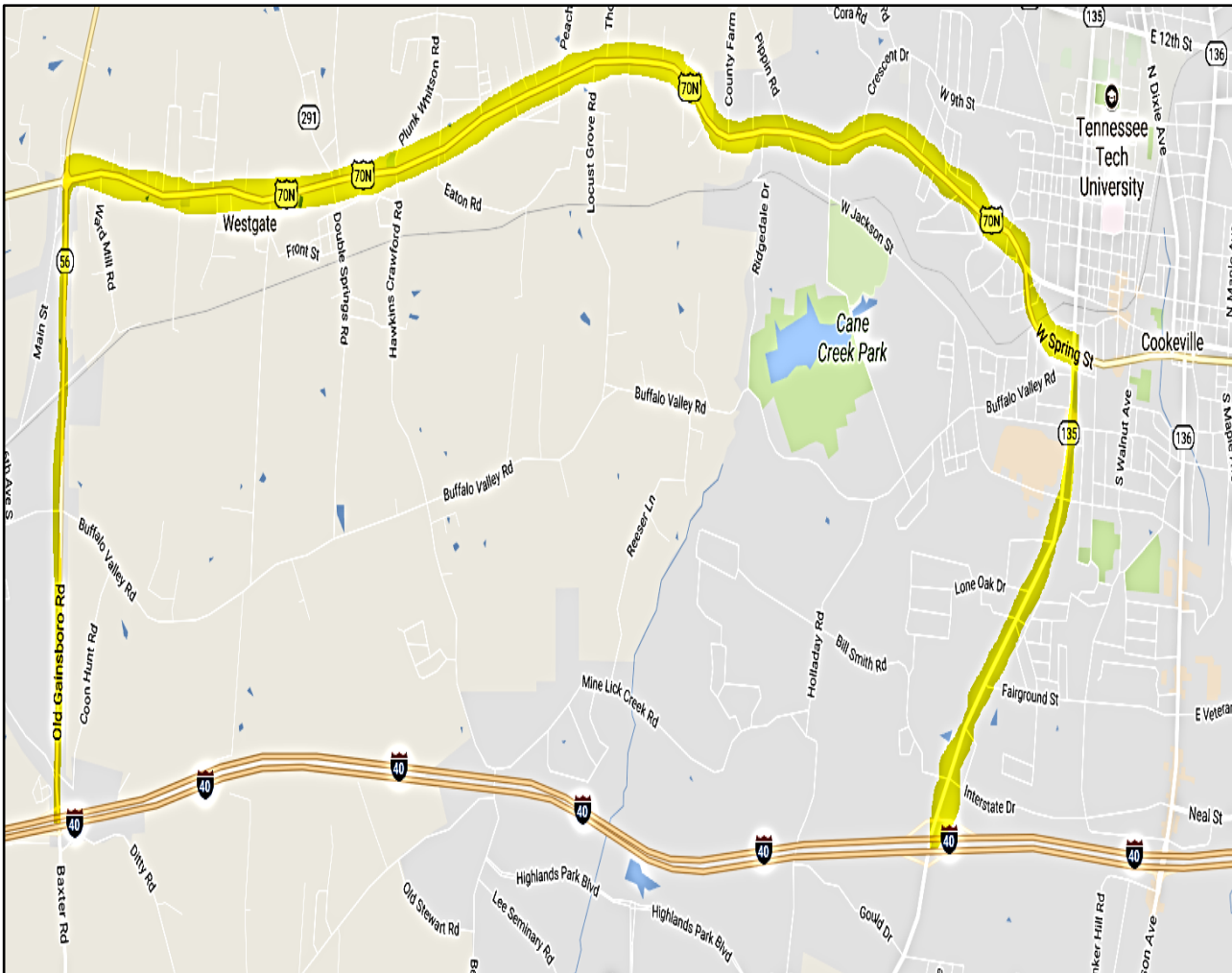
Exit 276 (Old Baxter Rd) to Exit 280 (SR 56/Baxter Rd.)

INCIDENT DIRECTION	INCIDENT LOCATION BETWEEN	ACTION / DETOUR Detour = 8.47 Miles
 EAST	EXIT 276 to EXIT 280	<ul style="list-style-type: none"> • I-40 East will be closed at Exit 276 • Exit Left onto Old Baxter Road • Drive 5.85 miles and turn right onto SR-56 drive 2.19 miles • Drive Under I-40, turn left onto I-40 East Merge onto I-40 East
 WEST	EXIT 280 to EXIT 276	<ul style="list-style-type: none"> • I-40 West will be closed at Exit 280 • Exit right onto SR-56 • Drive 2.19 miles, turn left onto Main Street • In 5.85 miles turn right onto I-40 West • Merge on I-40 West





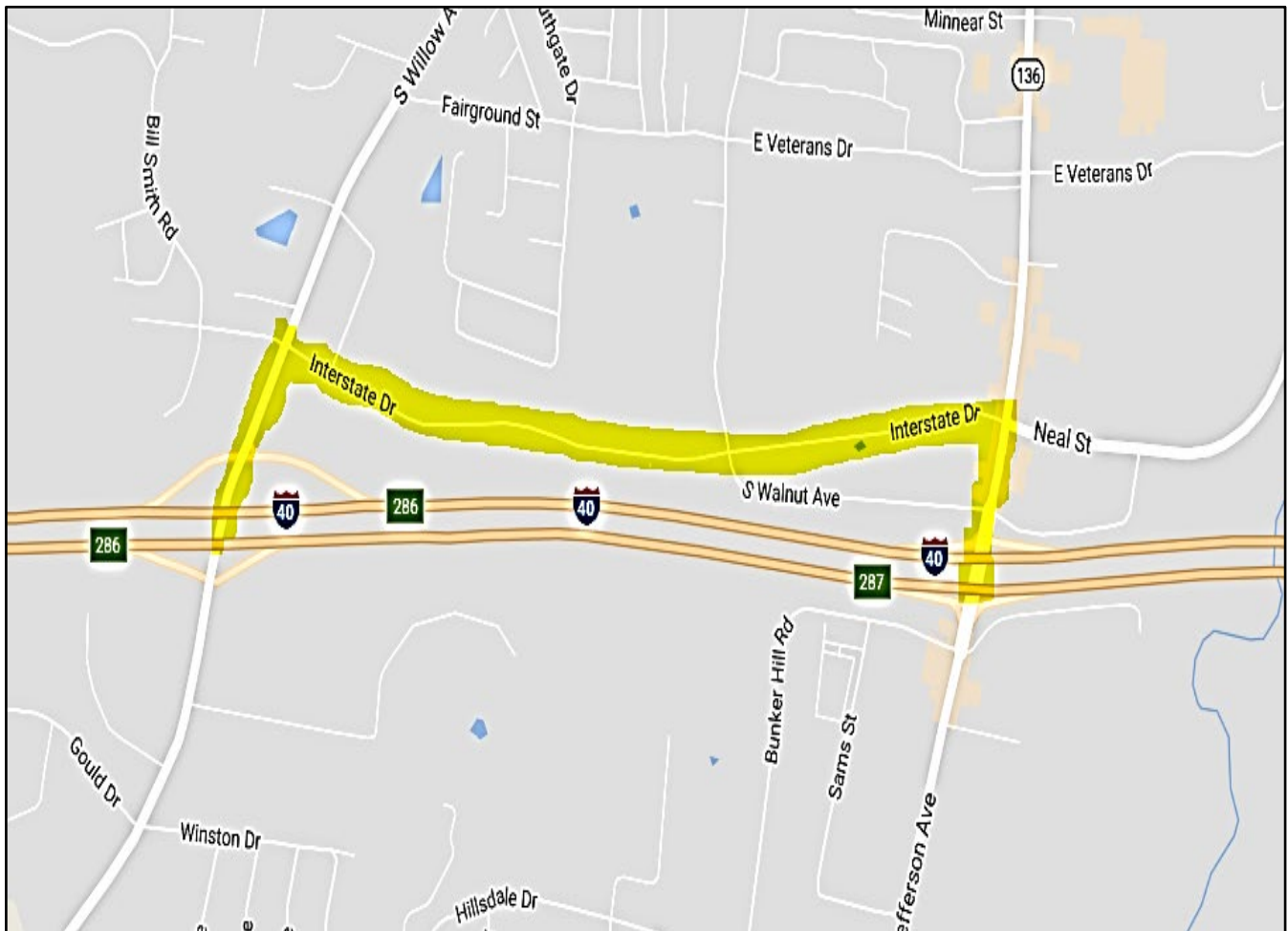
Exit 280 (SR 56/Baxter Rd.) to Exit 286 (SR 135/South Willow Ave.)

INCIDENT DIRECTION	INCIDENT LOCATION BETWEEN	ACTION / DETOUR Detour = 9.31 Miles
	EXIT 280 to EXIT 286	<ul style="list-style-type: none"> • I-40 East will be closed at Exit 280 • Exit left onto SR-56/Gainesboro Highway and drive 2.34 miles • Turn right onto US-70N • Drive 6.97 miles and turn right onto SR-135 • Drive Over I-40, turn left onto I-40 East
	EXIT 286 to EXIT 280	<ul style="list-style-type: none"> • I-40 West will be closed at Exit 286 • Exit and turn right onto SR-135 • Drive 2.34 miles and turn left onto US-70N/Interstate Drive • Drive 6.96 miles and turn left on SR-56 • Drive 2.3 miles to the I-40 West ramp • Turn right onto the I-40 West ramp and merge onto I-40 West





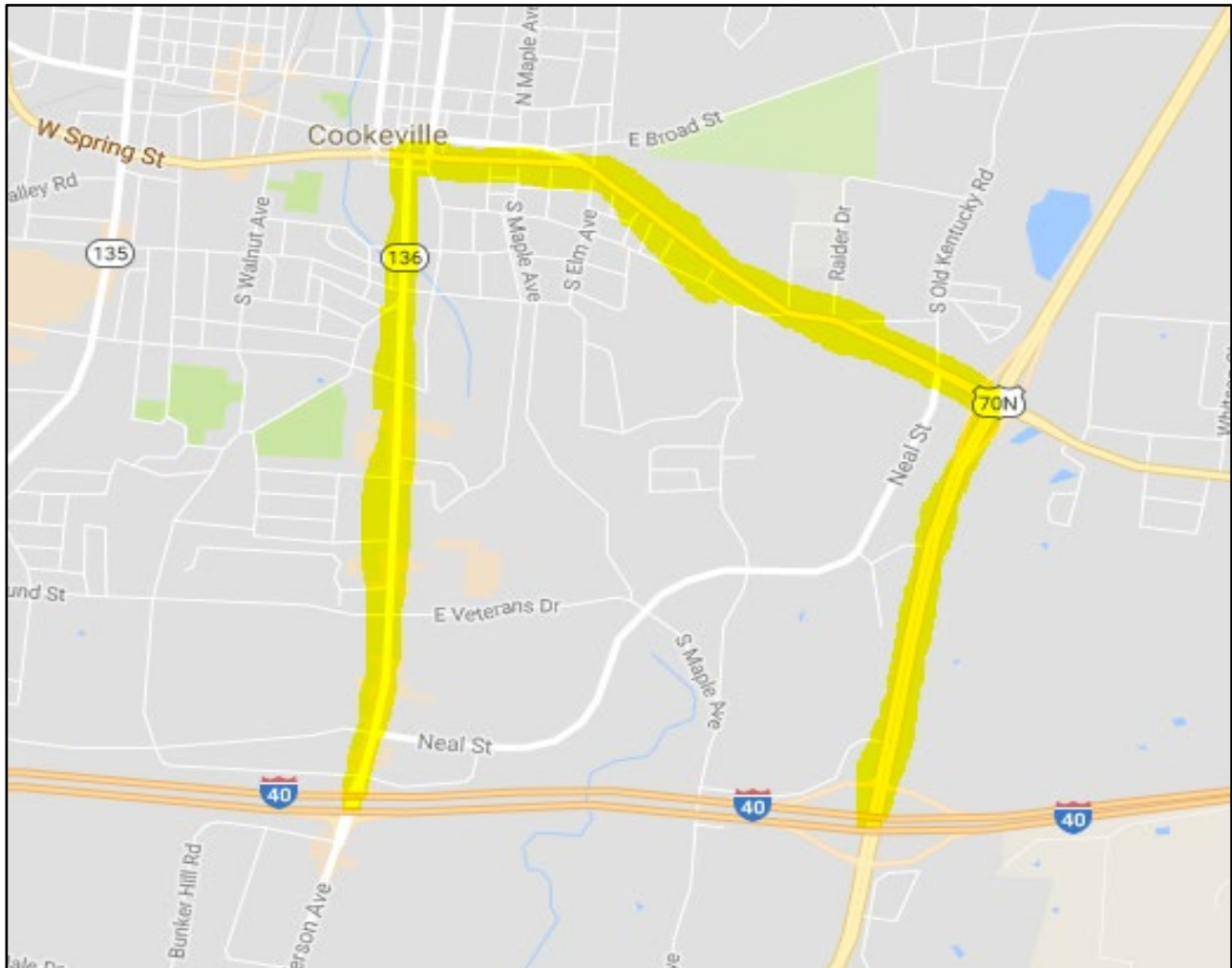
Exit 286 (SR 135/South Willow Ave.) to Exit 287 (SR 136/South Jefferson Ave.)

INCIDENT DIRECTION	INCIDENT LOCATION BETWEEN	ACTION / DETOUR Detour = 2.1 Miles
 EAST	EXIT 286 to EXIT 287	<ul style="list-style-type: none"> • I-40 East will be closed at Exit 286 • Exit right and turn left onto SR-135/S. Willow Avenue • Drive 0.35 miles and turn right onto Interstate Drive • Drive 1.4 miles and turn right SR-136/S. Jefferson Ave. • Drive Under I-40, turning left onto I-40 East • Merge onto I-40 East
 WEST	EXIT 287 to EXIT 286	<ul style="list-style-type: none"> • I-40 West will be closed at Exit 287 • Exit right and turn onto SR-136/S. Jefferson Avenue • Drive 0.2 miles and turn left onto Interstate Drive • Drive 1.4 miles and turn left onto SR-135/S. Willow Street • Drive 0.2 miles and turn right onto I-40 West • Merge onto I-40 West





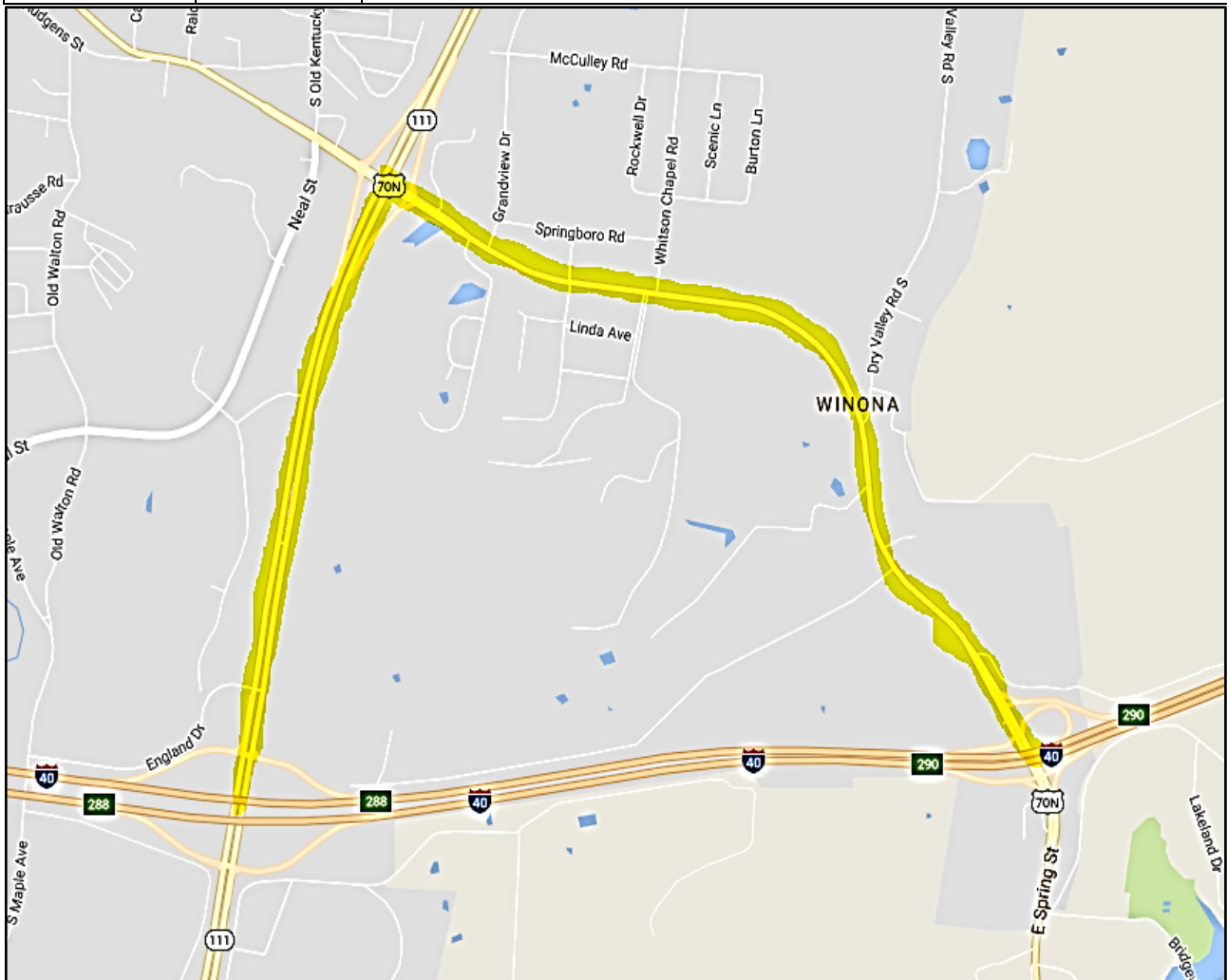
Exit 287 (SR 136/South Jefferson Ave.) to Exit 288 (SR 111)

INCIDENT DIRECTION	INCIDENT LOCATION BETWEEN	ACTION / DETOUR Detour = 4.75 Miles
 EAST	EXIT 287 to EXIT 288	<ul style="list-style-type: none"> • I-40 East will be closed at Exit 287 • Exit and turn left onto SR 136/S. Jefferson Avenue • Drive 2.25 miles and turn right onto US70N • Drive 2.50 miles and turn left onto I-40 East • Merge onto I-40 East
 WEST	EXIT 288 to EXIT 287	<ul style="list-style-type: none"> • I-40 West will be closed at Exit 288 • Exit and turn right onto SR-111 • Drive 2.7 miles and exit right onto US70N • Drive 2.3 miles and turn left onto I-40 West • Merge onto I-40 West





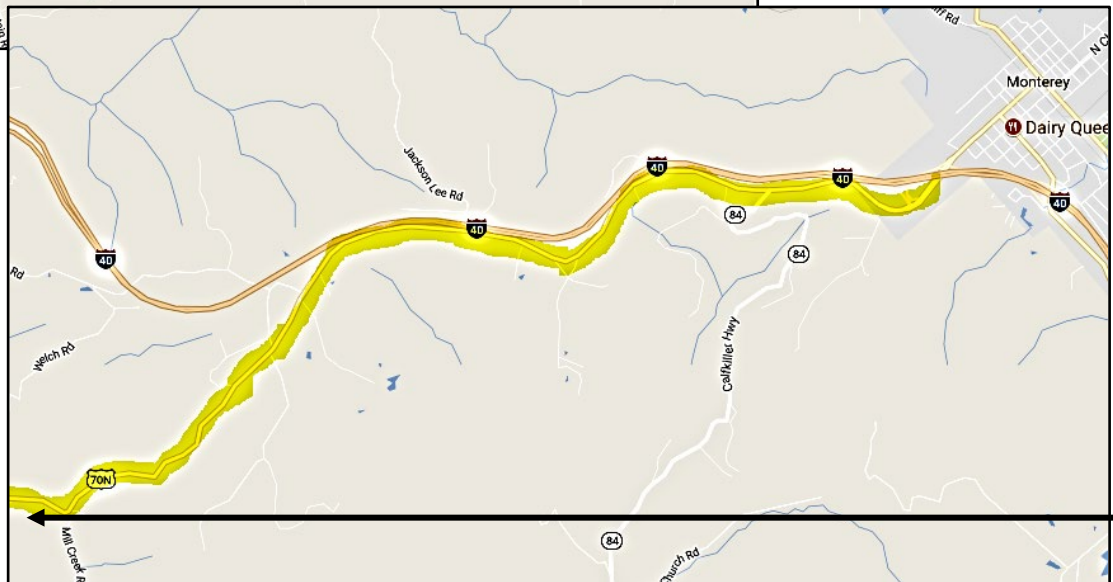
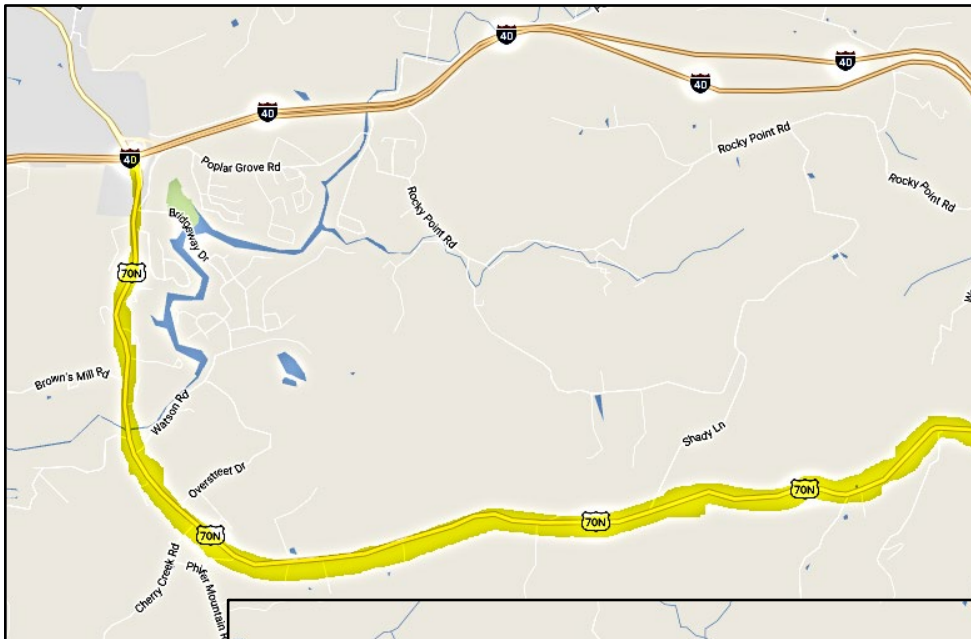
Exit 288 (SR 111) to Exit 290 (US 70N/East Spring St.)

INCIDENT DIRECTION	INCIDENT LOCATION BETWEEN	ACTION / DETOUR Detour = 3.0 Miles
 <p>EAST</p>	<p>EXIT 288 to EXIT 290</p>	<ul style="list-style-type: none"> • I-40 East will be closed at Exit 288 • Exit and turn left onto SR-111 • Drive 1.1 miles and exit right onto 70N • Drive 1.9 miles • Turn left onto I-40 East • Merge onto I-40 East
 <p>WEST</p>	<p>EXIT 290 to EXIT 288</p>	<ul style="list-style-type: none"> • I-40 West will be closed at Exit 290 • Exit and turn right onto US70N • Drive 1.8 miles and turn left onto SR-111 • Drive 1.1 miles and turn right onto I-40 West





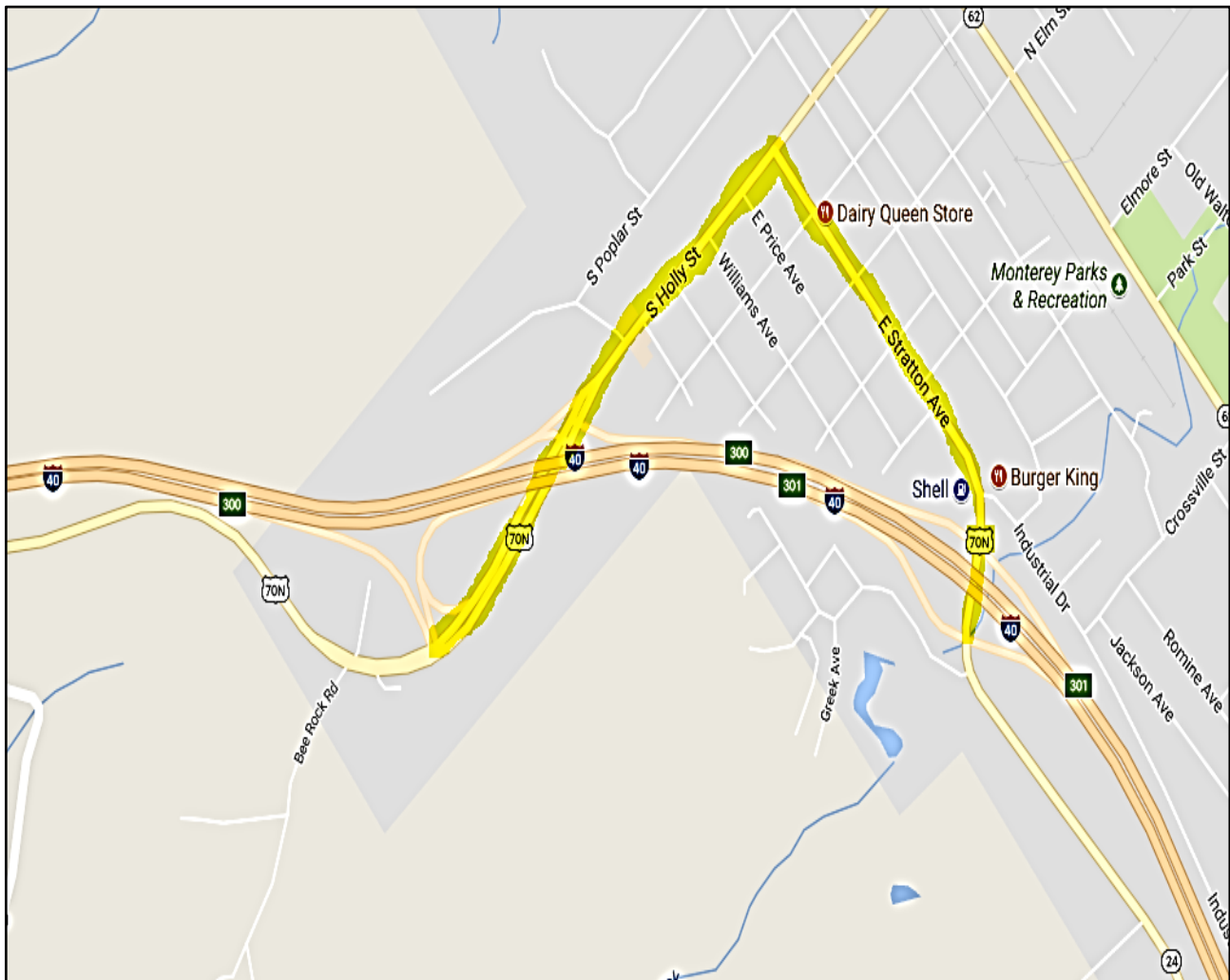
Exit 290 (US 70N/East Spring St.) to Exit 300 (US 70N/SR84/Monterey Hwy)

INCIDENT DIRECTION	INCIDENT LOCATION BETWEEN	ACTION / DETOUR Detour = 13.1 Miles
	EXIT 290 to EXIT 300	<ul style="list-style-type: none"> • I-40 East will be closed at Exit 290 • Exit and turn right onto US-70N • Drive 12.7 miles and turn left onto I-40 East • Merge onto I-40 East
	EXIT 300 to EXIT 290	<ul style="list-style-type: none"> • I-40 West will be closed at Exit 300 • Exit right and turn left onto US-70N • Drive 13.1 miles and turn left onto I-40 West • Merge onto I-40 West (loop ramp continuing right)





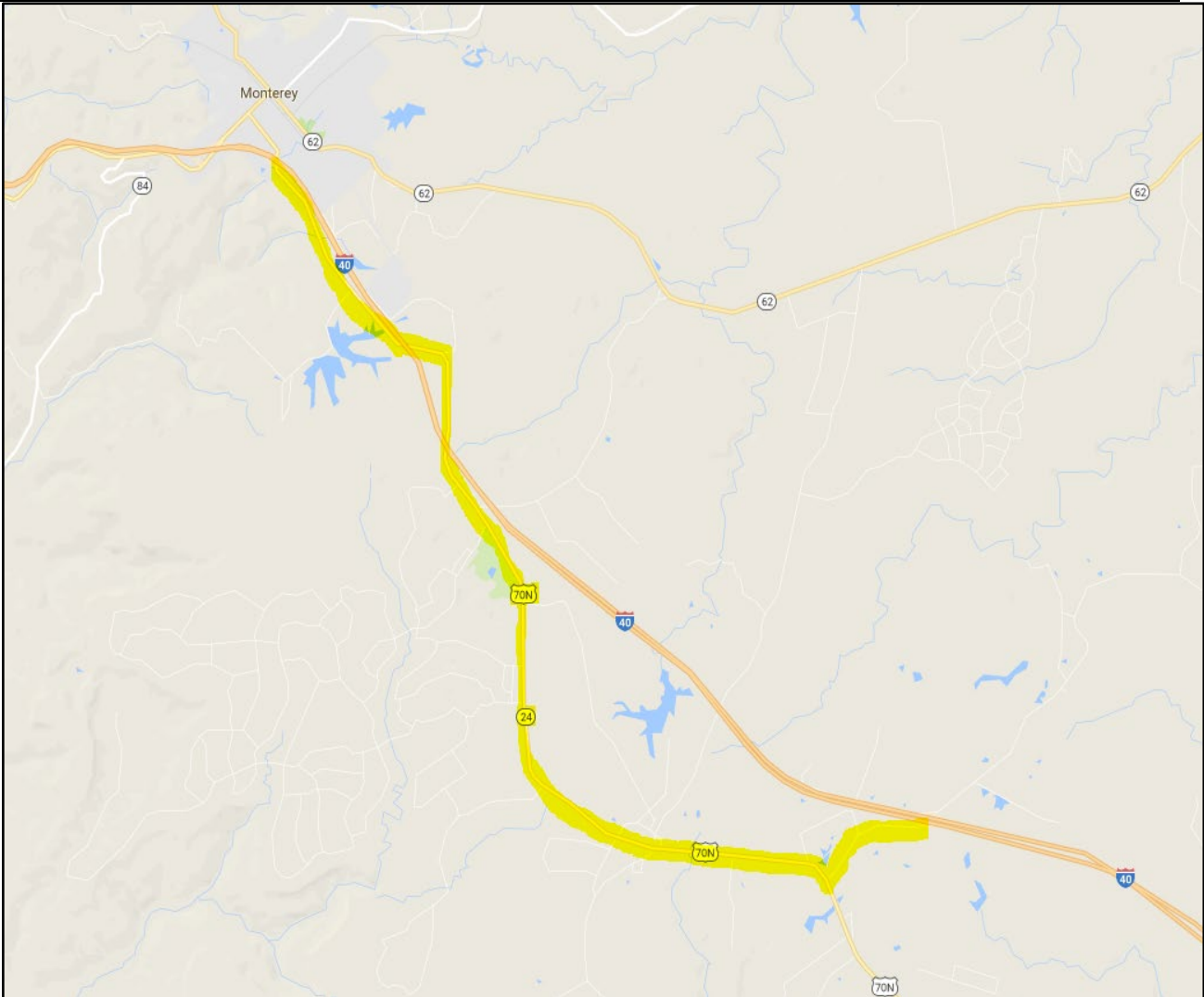
Exit 300 (US 70N/SR84/Monterey Hwy to Exit 301 (US 70N/East Stratton Ave.)

INCIDENT DIRECTION	INCIDENT LOCATION BETWEEN	ACTION / DETOUR Detour = 1.8 Miles
	EXIT 300 to EXIT 301	<ul style="list-style-type: none"> • I-40 East will be closed at Exit 300 • Exit and turn left onto US-70N • Drive 0.5 miles and turn right at the traffic light • Drive 1.3 miles and turn left onto I-40 East • Merge onto I-40 East
	EXIT 301 to EXIT 300	<ul style="list-style-type: none"> • I-40 West will be closed at Exit 301 • Exit and turn right onto US-70N • Drive 1.3 miles and turn left at the traffic light • Drive 0.5 miles and turn right onto I-40 West • Merge onto I-40 West



Exit 301 (US 70N/East Stratton Ave.) to Exit 311 (US 70N/Plateau Rd.)

INCIDENT DIRECTION	INCIDENT LOCATION BETWEEN	ACTION / DETOUR Detour = 11.30 Miles
 EAST	EXIT 301 to EXIT 311	<ul style="list-style-type: none"> • I-40 East will be closed at Exit 301 • Exit right onto US-70N • Drive 10.02 miles and turn left onto Plateau Road. • Drive 1.21 miles and turn right onto the I-40 East • Merge onto I-40 East
 WEST	EXIT 311 to EXIT 301	<ul style="list-style-type: none"> • I-40 West will be closed at Exit 311 • Exit and turn left onto Plateau Road. • Drive 1.38 miles and turn right onto US-70N • Drive 10.11 Miles under I-40 and turn left onto I-40 West • Merge onto I-40 West





CUMBERLAND COUNTY

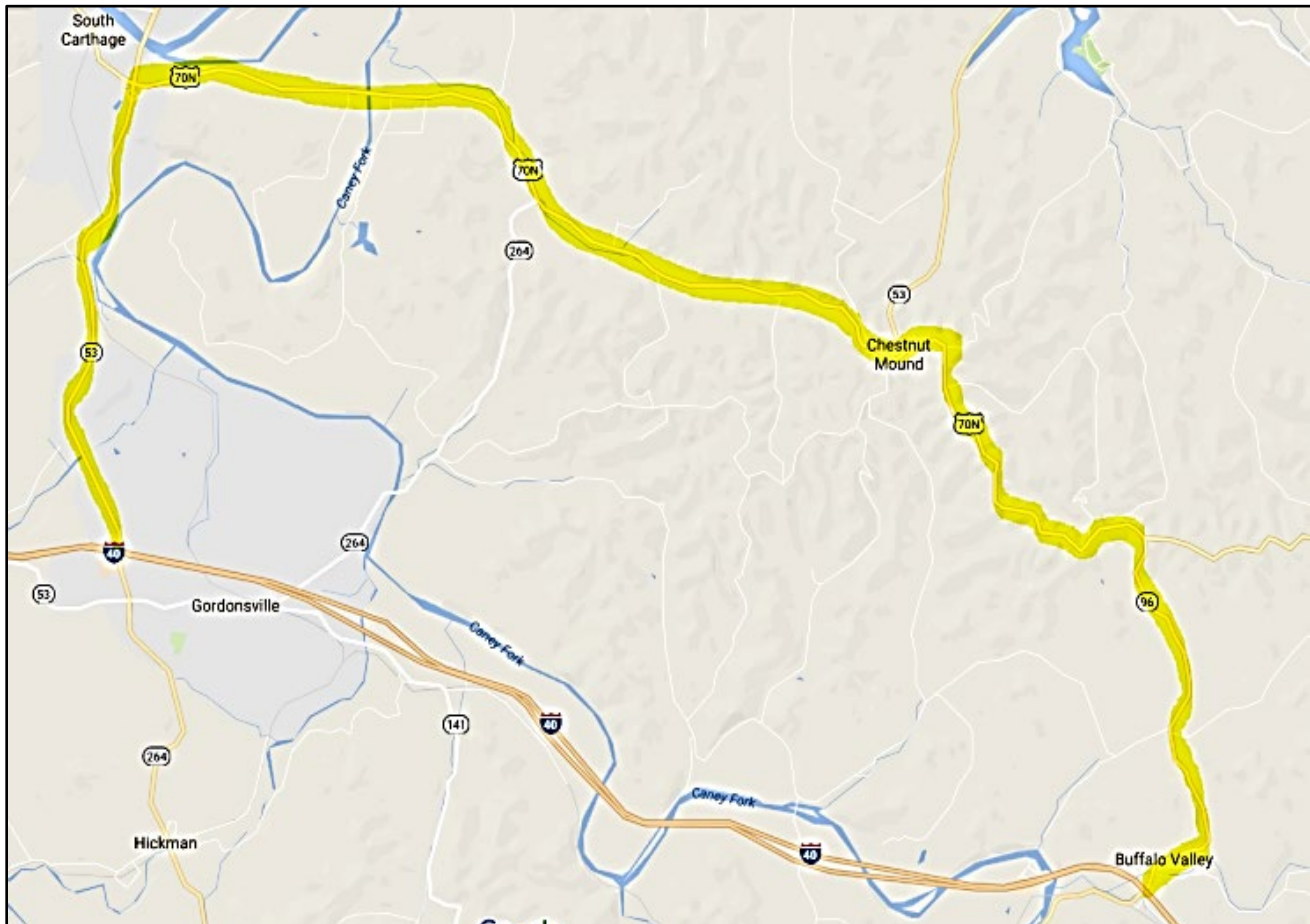


CUMBERLAND COUNTY

CUMBERLAND COUNTY



Exit 258 (SR 53) to Exit 268 (SR 96/Buffalo Valley Rd/US-70N)

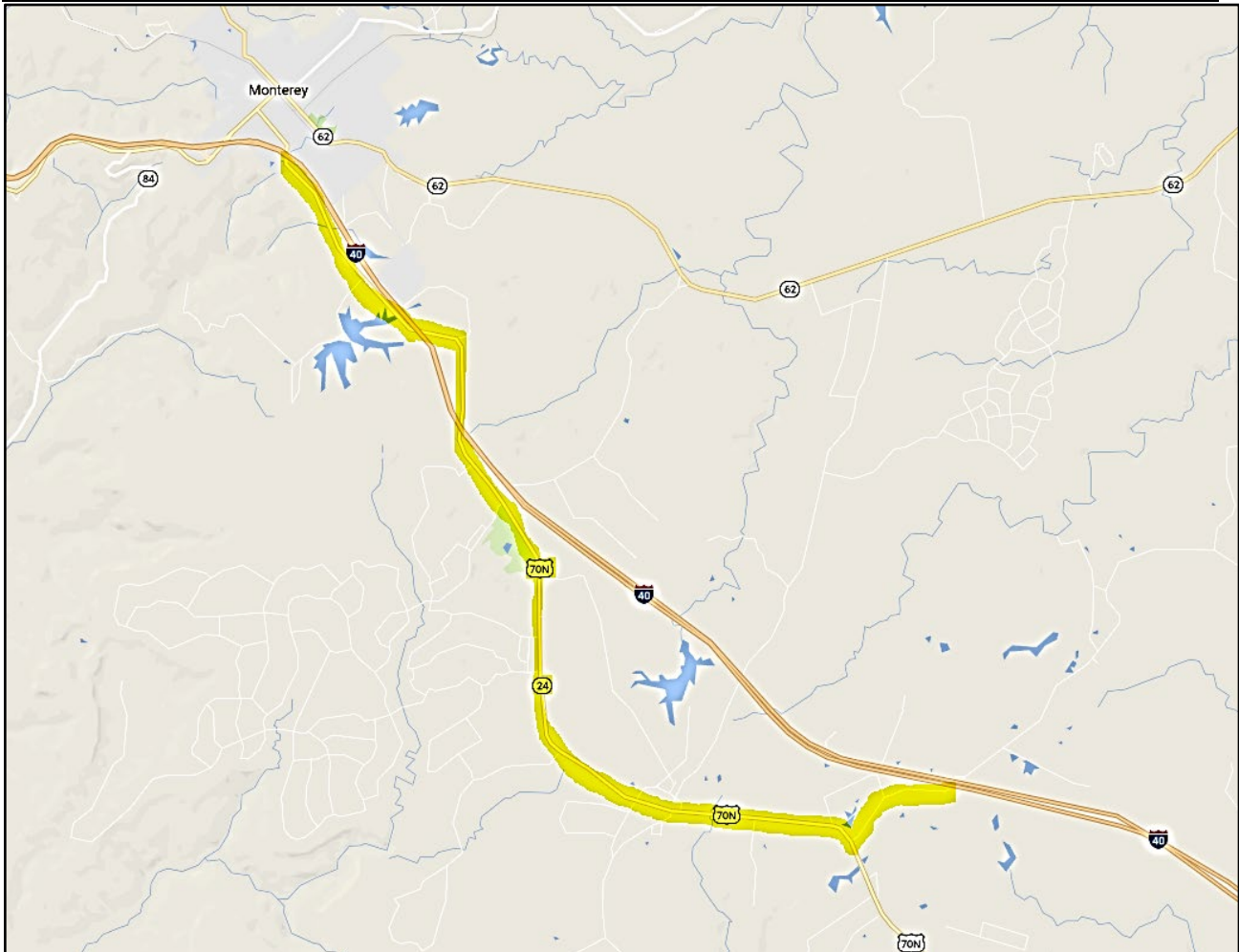
INCIDENT DIRECTION	INCIDENT LOCATION BETWEEN	ACTION / DETOUR Detour = 18.99 Miles
 EAST	EXIT 258 to EXIT 268	<ul style="list-style-type: none"> • I-40 East will be closed at Exit 258 • Exit and turn left at the bottom of the ramp, turning left onto SR-53 • Drive 4.1 miles and exit right onto SR-24/US70N Cookeville Highway • Drive 11.24 miles and turn right onto SR-96/Buffalo Valley Road • Drive 3.66 miles and drive under I-40, turn left onto I-40 East
 WEST	EXIT 268 to EXIT 258	<ul style="list-style-type: none"> • I-40 West will be closed at Exit 268 • Exit right on SR-96/Buffalo Valley Road/US70N • Drive 3.66 miles turn left onto Nashville Highway and drive 11.24 miles • Turn left onto SR-53 and drive 4.0 miles • Turn right onto I-40 West ramp and merge onto I-40 West





CUMBERLAND COUNTY

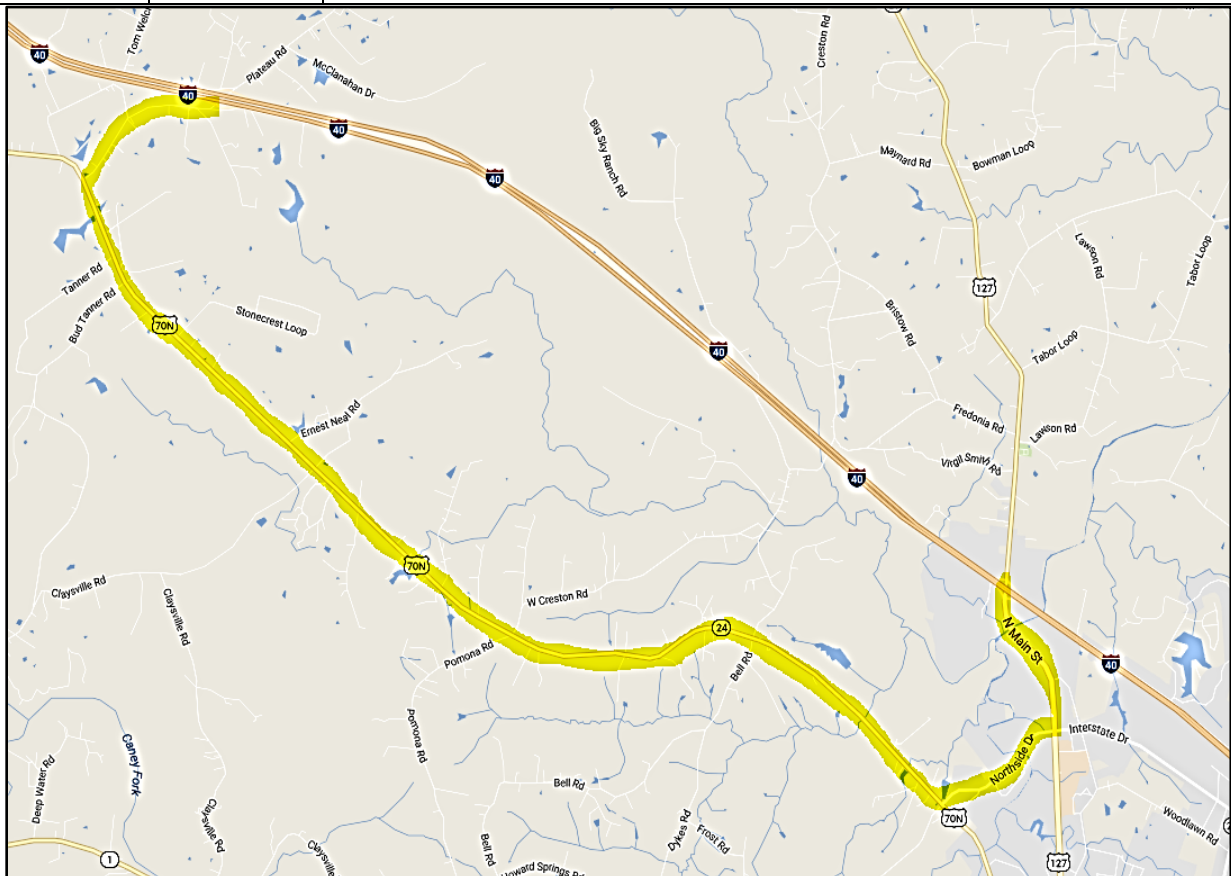
Exit 301 to Exit 311 (US 70N/Plateau Rd.)

INCIDENT DIRECTION	INCIDENT LOCATION BETWEEN	ACTION / DETOUR Detour = 11.30 Miles
 EAST	EXIT 301 to EXIT 311	<ul style="list-style-type: none"> • I-40 East will be closed at Exit 301 • Exit right onto US-70N • Drive 10.02 miles and turn left onto Plateau Road • Drive 1.21 miles and turn right onto I-40 East • Merge onto I-40 East
 WEST	EXIT 311 to EXIT 301	<ul style="list-style-type: none"> • I-40 West will be closed at Exit 311 • Exit and turn left onto Plateau Road • Drive 1.38 miles and turn right onto US-70N • Drive 10.11 miles and drive under I-40 • Turn left onto I-40 West





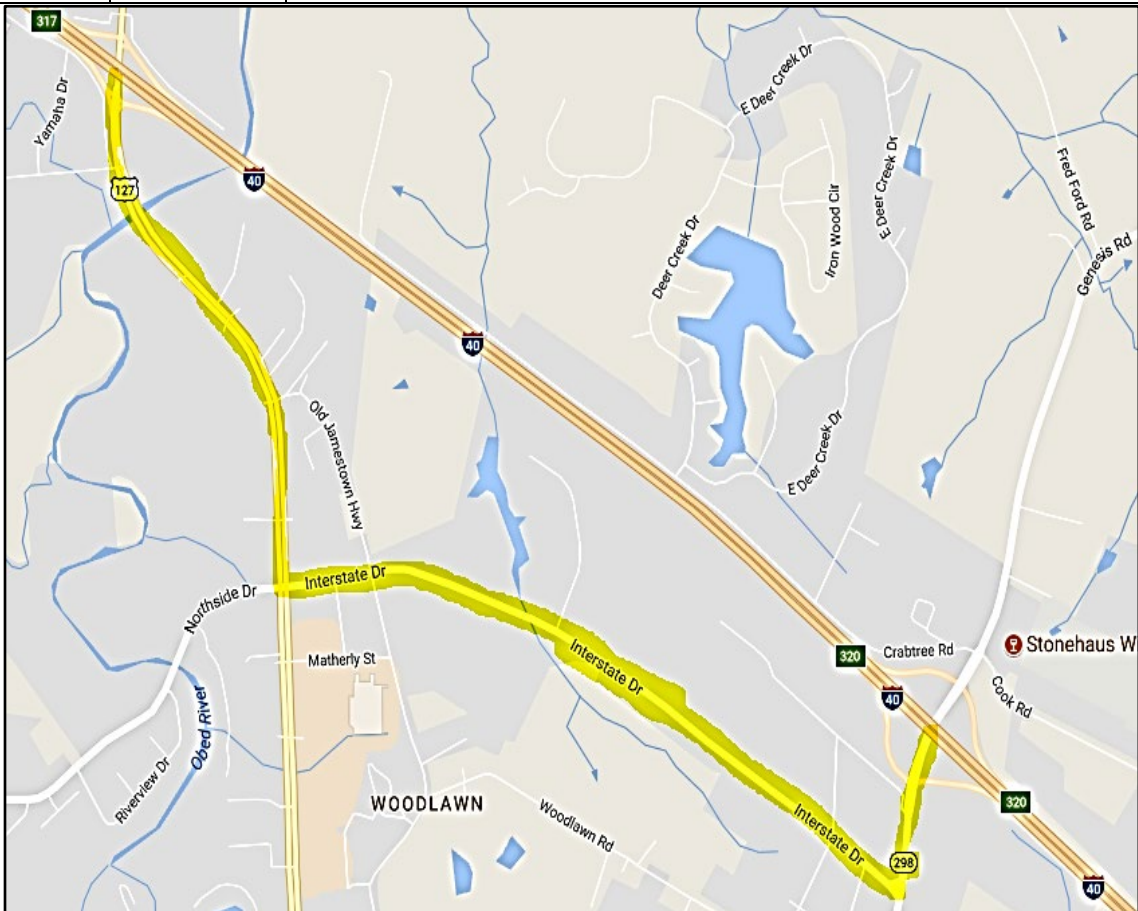
Exit 311 (US 70N/Plateau Rd.) to Exit 317 (US 127/N. Main St.)

INCIDENT DIRECTION	INCIDENT LOCATION BETWEEN	ACTION / DETOUR Detour = 11.71 Miles
	<p>EXIT 311 to EXIT 317</p>	<ul style="list-style-type: none"> • I-40 East will be closed at Exit 311 • Exit Right onto Plateau Rd. • Drive 1.38 miles & Turn Left onto US-70N • Drive 8.35 Miles & Turn Left onto Northside Dr. • Drive 0.98 Miles & Turn Left onto N. Main St./US-127/SR-28 • Drive 1.0 Miles & Turn Right onto I-40 East • Merge onto I-40 East
	<p>EXIT 317 to EXIT 311</p>	<ul style="list-style-type: none"> • I-40 West will be closed at Exit 317 • Exit Right and turn left onto US127/N. Main St. • Drive 1.0 Miles and turn right onto Northside Dr. • Drive 0.98 Miles and turn right onto US-70N/SR-24 • Drive 8.35 Miles and turn right onto Plateau Rd. • Drive 1.38 Miles and drive Over I-40 and turn left onto I-40 W • Merge onto I-40 West





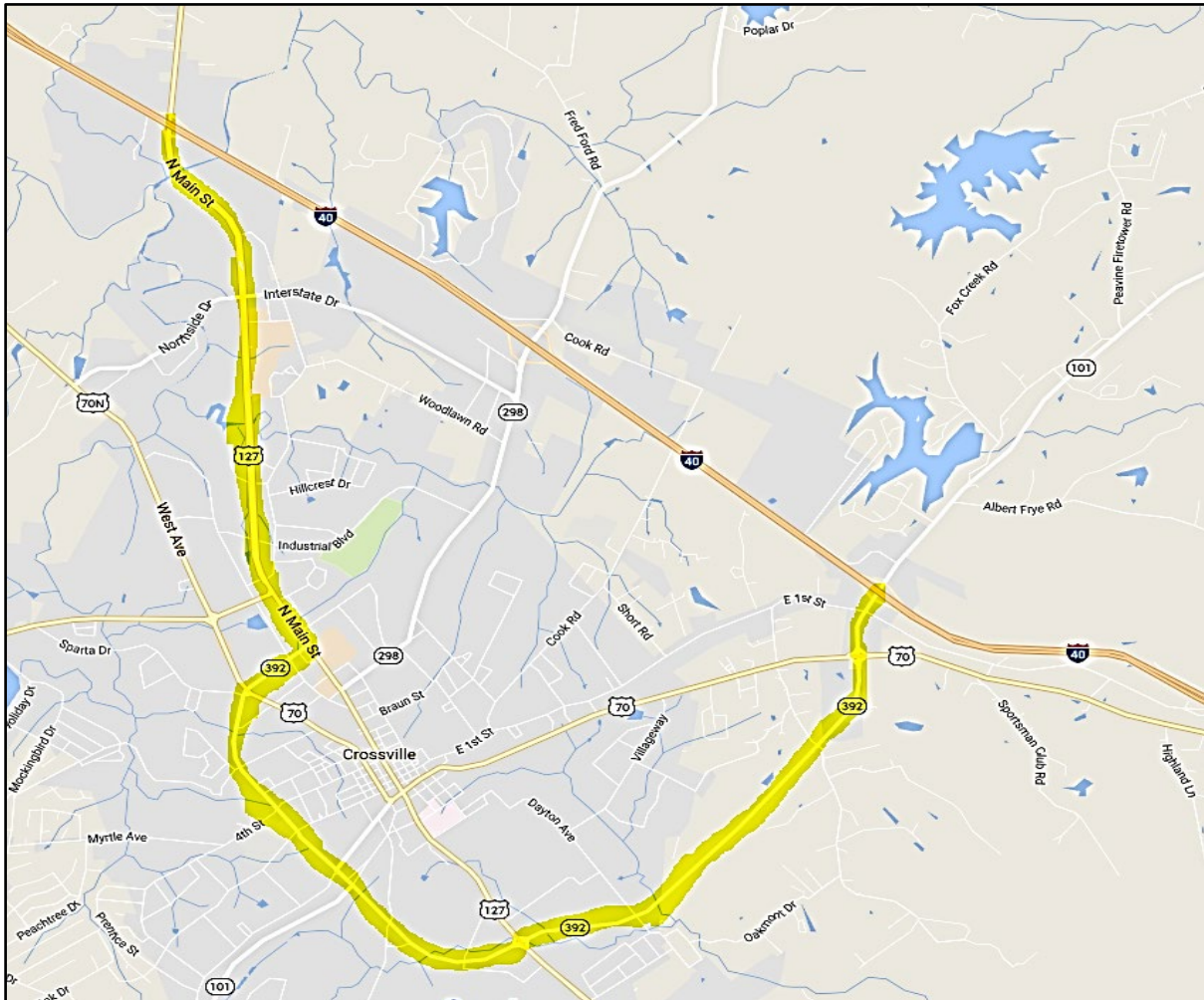
Exit 317 (US 127/N. Main St.) to Exit 320 (SR 298/Genesis Rd.)

INCIDENT DIRECTION	INCIDENT LOCATION BETWEEN	ACTION / DETOUR Detour = 2.69 Miles
 EAST	EXIT 317 to EXIT 320	<ul style="list-style-type: none"> • I-40 East will be closed at Exit 317 • Turn right onto N. Main St./US-127 • Drive 1.0 miles and turn left onto Interstate Drive • Drive 1.5 miles and turn left onto SR-298 • Drive 0.2 miles and turn right onto I-40 East • Merge onto I-40 East
 WEST	EXIT 320 to EXIT 317	<ul style="list-style-type: none"> • I-40 West will be closed at Exit 322 • Exit and turn left onto SR-298 • Drive 0.4 miles and turn right onto Interstate Drive • Drive 1.5 miles and turn right onto US-127 • Drive 1.0 miles drive Over I-40, turning left onto I-40 West • Merge onto I-40 West





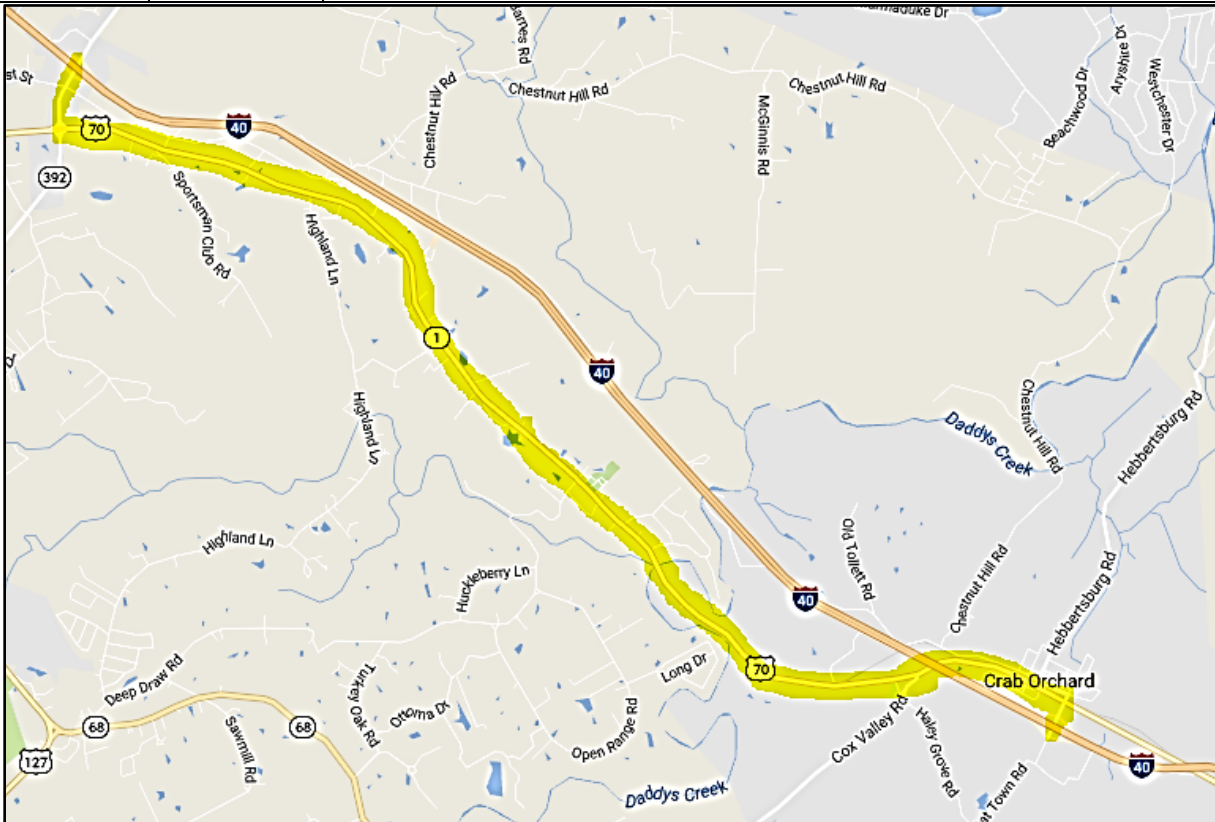
Exit 320 (SR 298/Genesis Rd.) to Exit 322 (SR 392/SR1/Miller Ave.)

INCIDENT DIRECTION	INCIDENT LOCATION BETWEEN	ACTION / DETOUR Detour = 8.38 Miles
 EAST	EXIT 317 to EXIT 322	<ul style="list-style-type: none"> • I-40 East will be closed at Exit 317 • Exit and turn right onto US-127/SR-28/N. Main Street • Drive 3.1 miles and turn right onto Miller Avenue/SR-392 • Drive 5.3 miles and turn right onto I-40 East • Merge onto I-40 East
 WEST	EXIT 322 to EXIT 320	<ul style="list-style-type: none"> • I-40 West will be closed at Exit 322 • Exit right and turn left onto Miller Avenue/SR-392 or SR-1 • Drive 5.3 miles and turn left onto N. Main Street/US-127 • Drive 3.1 miles and drive over I-40 • Turn left onto I-40 West • Merge onto I-40 West





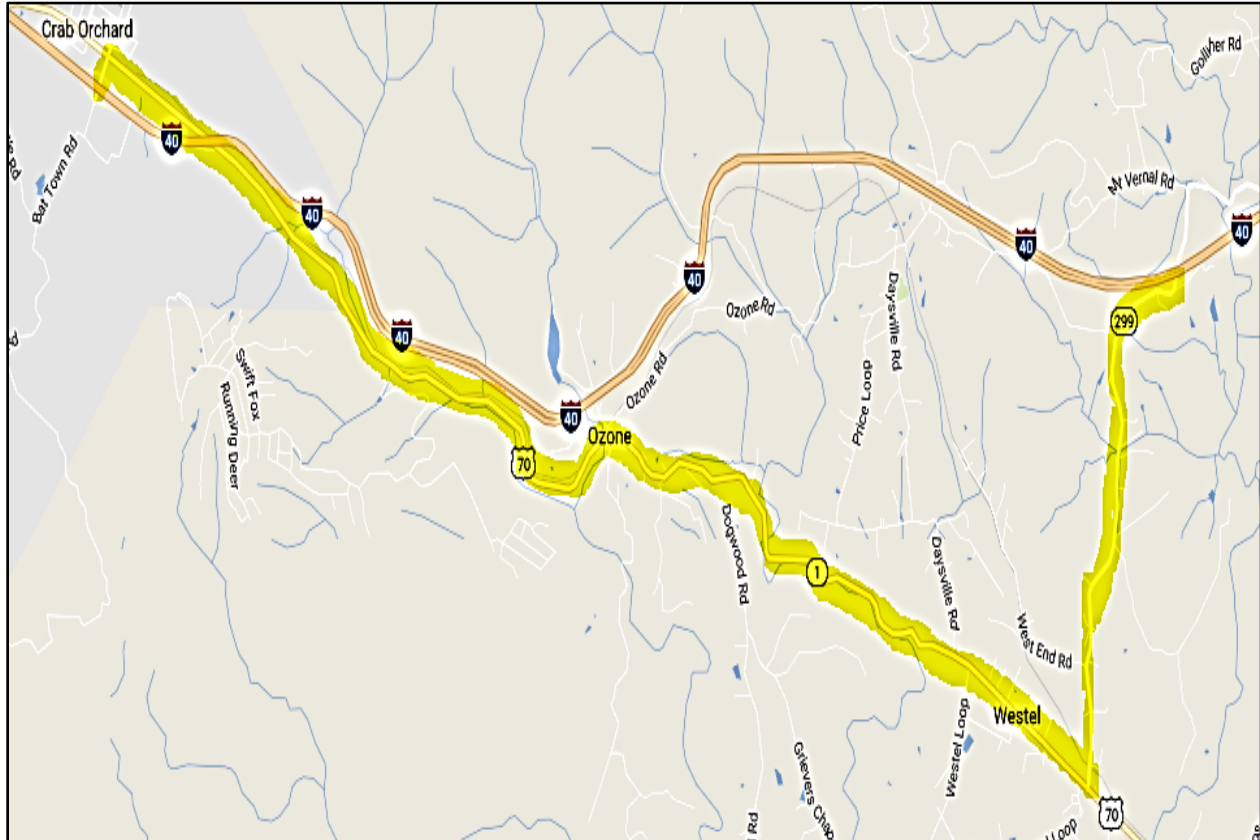
Exit 322 (SR 392/SR1/Miller Ave.) to Exit 329 (Market St.)

INCIDENT DIRECTION	INCIDENT LOCATION BETWEEN	ACTION / DETOUR Detour = 8.17 Miles
	EXIT 322 to EXIT 329	<ul style="list-style-type: none"> • I-40 East will be closed at Exit 322 • Exit and turn right onto SR-101/Peavine Road • Drive 0.3 miles and turn left onto US-70/SR 1 • Drive 7.6 miles and turn right onto Market Street • Drive 0.4 miles and drive over I-40 • Turn left onto I-40 East • Merge onto I-40 East
	EXIT 329 to EXIT 322	<ul style="list-style-type: none"> • I-40 West will be closed at Exit 329 • Exit and turn right onto Market Street • Drive 0.10 miles, turn left onto US-70/US-1 • Drive 7.6 miles, turn right onto Miller Avenue/SR-392 • Drive 0.5 miles , drive over I-40 • Turn left onto I-40 West • Merge onto I-40 West





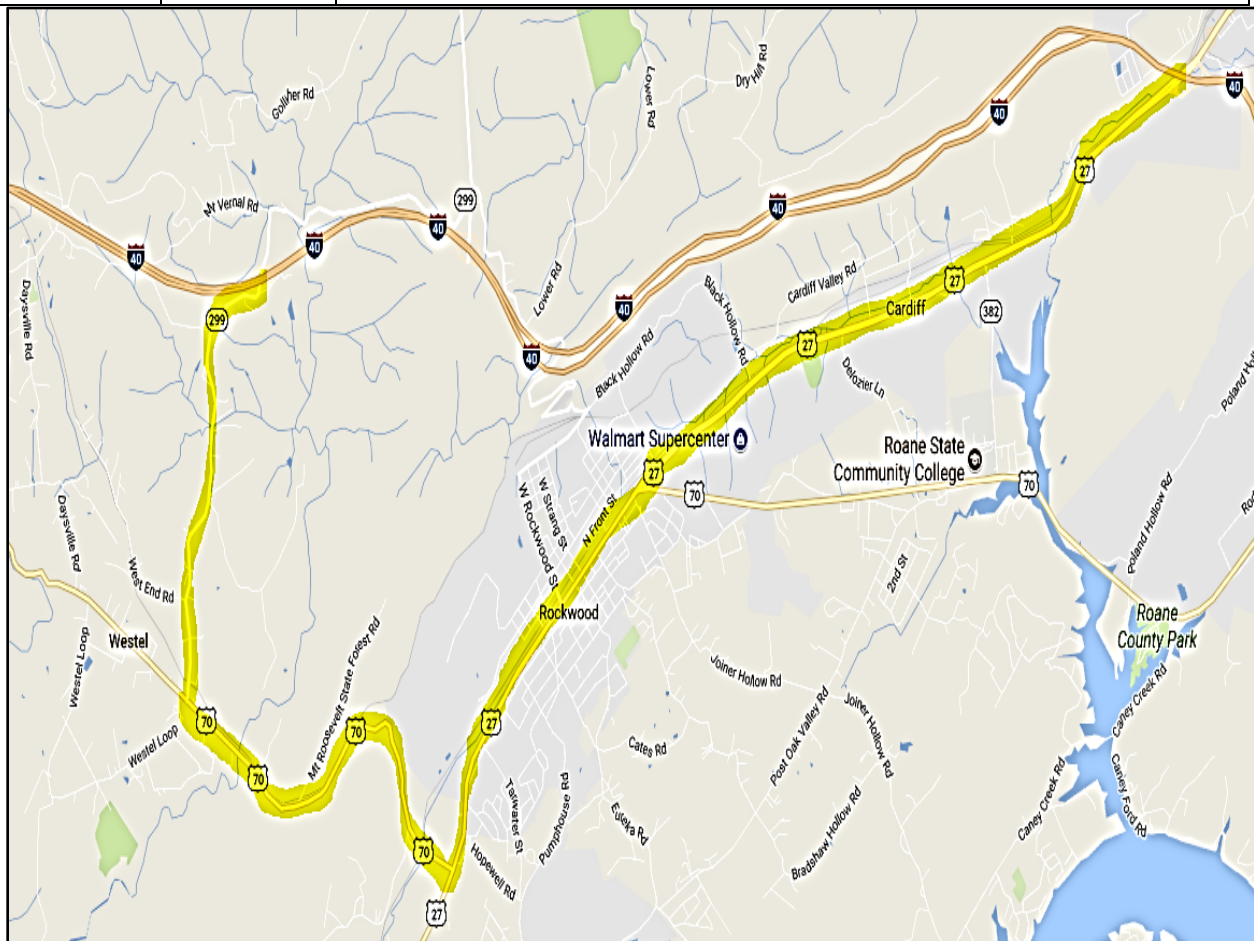
Exit 329 (Market St.) to Exit 338 (SR 299/Westel Rd.)

INCIDENT DIRECTION	INCIDENT LOCATION BETWEEN	ACTION / DETOUR Detour = 13.84 Miles
 EAST	EXIT 329 to EXIT 338	<ul style="list-style-type: none"> • I-40 East will be closed at Exit 329 • Exit right and turn left onto Market Street • Drive 0.4 miles and turn Right onto US-70/SR-1 • Drive 10.8 miles and turn left onto Westel Road/SR-299 • Drive 2.8 miles and turn right onto I-40 East • Merge onto I-40 East
 WEST	EXIT 338 to EXIT 329	<ul style="list-style-type: none"> • I-40 West will be closed at Exit 338 • Exit right and turn left onto Westel Road/SR-299 • Drive 2.8 miles and turn right onto US-70/SR-1 • Drive 10.8 miles and turn left onto Market Street • Drive 0.10 miles and turn right onto I-40 West • Merge onto I-40 West



Exit 338 (SR 299/Westel Rd.) to Exit 347 (US 27) in Roane County

INCIDENT DIRECTION	INCIDENT LOCATION BETWEEN	ACTION / DETOUR Detour = 14.2 Miles
	<p>EXIT 338 to EXIT 347</p>	<ul style="list-style-type: none"> • I-40 East will be closed at Exit 338 • Exit right onto Westel Road/SR-299 • Drive 2.8 miles and turn left onto US-70 • Drive 3.3 miles and turn left onto US 27 • Drive 8.1 miles and turn right onto I-40 East • Merge onto I-40 East
	<p>EXIT 347 to EXIT 338</p>	<ul style="list-style-type: none"> • I-40 West will be closed at Exit 347 • Exit and turn left onto US 27 • Drive 8.4 miles and turn right onto US-70 • Drive 3.3 miles and turn right on Westel Road/ SR-299 • Drive 3.0 miles and turn left onto I-40 West • Merge onto I-40 West



APPENDIX