

STATE OF TENNESSEE
IN THE TENNESSEE HISTORICAL COMMISSION

CITY OF FOREST HILLS, TENNESSEE,)	
)	
PETITIONER,)	
)	
RE:)	Case No. 04.47-222480A
)	
REQUEST TO CHANGE)	
STREET NAMES)	

PETITION FOR DECLARATORY ORDER BEFORE THE TENNESSEE HISTORICAL
COMMISSION OF THE DEPARTMENT OF ENVIRONMENT AND CONSERVATION

Pursuant to Tennessee Department of State Rule 1360-04-01.07, Petitioner City of Forest Hills, Tennessee, 6300 Hillsboro Pike, Nashville, Tennessee 37215 (the "City"), submits this Petition for a Declaratory Order.

Specifically, the City requests that the Tennessee Historical Commission declare the provisions of the Tennessee Heritage Protection Act of 2016, T.C.A. § 4-1-412 (the "Act"), are not applicable to the streets in the City of Forest Hills which the City wishes to permit the citizens of the City to rename.

Pursuant to the Act, the City has previously filed a Petition For Waiver with the Tennessee Historical Commission with regard to changing the names of certain streets in the City. The City's Petition has not yet been heard, and is pending.

Before further proceedings are held on the Petition, the City requests that the Commission consider and determine as a threshold matter whether the City is permitted to change the names of the streets without the necessity of a waiver issued by the Commission.

The City respectfully states that the streets in the City are not "Memorials" under the Act because they were not "named" or "dedicated on public property."

In support of this Petition for Declaratory Order, and in compliance with Rule 1360-04-01-.07, the City submits the information below. The City also incorporates all of the information submitted with its Petition for Waiver previously submitted.

STATEMENT OF FACTS

1. The City of Forest Hills was chartered in 1956 pursuant to T.C.A. § 6-18-101 et seq. Forest Hills is within the limits of the Metropolitan Government of Nashville and Davidson County, Tennessee, but preexisted Metro's creation, and thus continues to exist along with other "satellite" cities in Metro.
2. Forest Hills is an almost exclusively residential community, save for one small commercial store, a few churches, and a private golf and tennis club.
3. When Forest Hills was chartered in 1956, the primary roads leading through Forest Hills were already established. Hillsboro Pike and Old Hickory Boulevard, both State routes, were on or near the City's western and southern boundaries, respectively. Granny White Pike was on the City's eastern boundary. Harding Place generally marked the City's northern boundary. These roads had all been in existence for decades before the City was created.
4. Other areas of land comprising the City had yet to be built at the time Forest Hills was chartered. The land was owned by private parties. Private developers would develop the residential communities, and the roadway infrastructure, in Forest Hills. This included naming the newly created streets in Forest Hills.
5. The streets in Forest Hills were all named by private developers. The City did not select the street names. Neither did members of the public.
6. The only public involvement was the approval of the developer's subdivision plats by the City's Planning Commission. Each plat identified the newly created streets in the subdivisions.

The developers dedicated the streets to the City, and the City accepted the streets. Upon acceptance, the City has an easement in the streets and has agreed to maintain them, but neither the easement nor the maintenance obligation existed at the time the private parties selected the street names.

7. The City did not name the streets and did not have any standards for naming the streets when the developers named the streets.

8. The City did not dedicate the streets in memory of the persons after whom the streets were named or commemorate the persons or any of their accomplishments. The City held no ceremony to mark the naming of the streets. The City did not publish a proclamation or other document to note the occasion of the approval of the subdivision and the streets located therein.

9. The streets which the City desires to rename, the platted subdivisions of which they are a part, and information regarding the developer which named the streets, are:

<u>Street</u>	<u>Subdivision/Section</u>	<u>Developer Naming the Street</u>
Confederate Drive	Tyne Valley Estates/10	H & S Development Company Inc. ¹
Robert E. Lee Drive	Tyne Valley Estates/1,2,5, 9, and 15	Tyne Valley Development Co. (and H & S Development Co. for Section 5), and H & S Development Company for Section 9)
Robert E. Lee Court	Tyne Valley Estates/5	Tyne Valley Development Co. and H & S Development Co.
Jefferson Davis Drive	Tyne Valley Estates/10	H & S Development Company Inc.
Jefferson Davis Court	Tyne Valley Estates/10	H & S Development Company Inc.

¹ Signatories for the Tyne Valley Development Company and the H & S Development Company Inc. plats were Nashville Real Estate Developers - Karl E. Haury (1924-2011), Reese Smith Jr. (1922-1991), and Nashville Attorneys Ervin M. Entrekin (1927-1990), and Tom White. Plats and information regarding Messrs. Haury, Smith, and Entrekin are attached as collective Exhibit A.

10. All of these streets have a common connection. They are named after a "Historic Conflict" - the Civil War [a/k/a "the War Between the States" T.C.A. § 4-1-412(a)(2)] fought in the United States from 1861-1865. Before the War, millions of people of African ancestry were enslaved in the United States. The War resulted in the abolishment of slavery for those African Americans, their descendants, and all persons in the United States.

11. The street names in this case all reference matters and persons related to the Civil War and support for the Confederacy.

12. The City wants to change the names of the streets listed above, and rename them with names that reflect the plant and animal life in the City of Forest Hills.

13. The City brings this petition for a declaratory order asking the Tennessee Historical Commission to hold that the Act does not apply to streets in the City that were owned and named by private parties, and included on plats that were submitted to and approved by the City's Planning Commission. See T.C.A. § 4-1-412(a)(7).

HOW THE STATUTE AFFECTS THE CITY OF FOREST HILLS

The Tennessee Heritage Protection Act of 2016, T.C.A. § 4-1-412, provides that memorials regarding historic conflicts, historic persons, or historic organizations that are located on public property may not be renamed. T.C.A. § 4-1-412(b)(1). The Act also provides, however, that public entities exercising control over memorials may petition the Tennessee Historical Commission for a waiver allowing the renaming of memorials. The public entity must show that there is a material or substantial need for a waiver based on historical or other compelling public interest. T.C.A. § 4-1-412(c)(1)-(2).

The City has filed a petition asking the Commission to grant the City a waiver to rename the above identified streets in Forest Hills. However, if the streets do not constitute "Memorials" under the Act, it is unnecessary for the City to seek a waiver, and consume the Commission's and the public's time and resources in the waiver process.

The question before the Commission for the purpose of the requested declaratory order involves an interpretation of the Act. The Act identifies a "street" as one of the items qualifying as a memorial, so long as the street is "named, or dedicated on public property..." T.C.A. § 4-1-412(a)(7)(B).

"Public property" is defined as property "owned or maintained" by or under the authority of a municipality. T.C.A. § 4-1-412(a)(8).

These provisions would qualify streets that are named or dedicated in honor of historic conflicts, events, or figures on land that is publicly owned or maintained at the time of the naming or dedication as "Memorials." Examples of such prominent streets in Nashville which the Commission would recognize are Martin Luther King Jr. Boulevard, Rosa Parks Boulevard, and John Lewis Way. All of these streets were public streets at the time of their naming or dedication in memorial to these historic figures. Their prior names being Charlotte Avenue, Eighth Avenue, and Fifth Avenue, respectively.

The streets in Forest Hills identified above which the City wishes to rename were not "public property" at the time of their naming or dedication. At the time of their naming or dedication, the land now within the margins of the streets was undeveloped and unimproved land, and privately owned. There were no streets or lots. The developers drew the lots and streets, and named the streets on plats. The developers then submitted those plats to the City's

Planning Commission, and the subdivisions (lots and streets) were created. The streets were not named or dedicated on public property. The City had not role in naming the streets.

REQUEST FOR RELIEF

In light of the foregoing, the City of Forest Hills respectfully requests that the Tennessee Historical Commission hold that the provisions of the Tennessee Heritage Protection Act of 2016, T.C.A. § 4-1-412, do not apply to the streets in the City of Forest Hills that were on land owned by private parties and were named by private parties at the time of their submission for subdivision approval to the City of Forest Hills Planning Commission on the basis that such streets were not "Memorials" under that Act.

Respectfully submitted,


PARKER, LAWRENCE, CANTRELL & SMITH



L. Marshall Albritton
201 Fourth Avenue North, Suite 1700
Nashville, TN 37219
(615) 255-7500
malbritton@plcslaw.com

Attorneys for Petitioner City of Forest Hills

CITY OF FOREST HILLS, TENNESSEE



Lanson J. Hyde, Mayor

EXHIBIT A



OWNER'S CERTIFICATE

WE HEREBY CERTIFY THAT WE ARE THE OWNERS AND AGENTS OF THE PLAN OF SUBDIVISION OF THE PROPERTY AS SHOWN HEREON AND DESIGNATE ALL PLOTS, BLOCKS AND LOTS, AND DESIGNATE ALL LOTS AS SHOWN HEREON. WE HEREBY CERTIFY THAT WE ARE THE OWNERS AND AGENTS OF THE PROPERTY AS SHOWN HEREON AND DESIGNATE ALL PLOTS, BLOCKS AND LOTS, AND DESIGNATE ALL LOTS AS SHOWN HEREON. WE HEREBY CERTIFY THAT WE ARE THE OWNERS AND AGENTS OF THE PROPERTY AS SHOWN HEREON AND DESIGNATE ALL PLOTS, BLOCKS AND LOTS, AND DESIGNATE ALL LOTS AS SHOWN HEREON.

NAME THE VALLEY ENGINEERING COMPANY
 BY JOHN A. TORNER, REGISTERED PROFESSIONAL ENGINEER
 REGISTERED PROFESSIONAL ENGINEER
 DATE 7-1-22
 DECEASED 4-1-22

APPROVED BY THE CITY OF FOREST HILLS PLANNING COMMISSION
 DATE 7-1-22
 DECEASED 4-1-22

THE VALLEY ESTATES

SECTION I

CITY OF FOREST HILLS

7TH CIVIL DISTRICT - DAVIDSON COUNTY, TENNESSEE
 TYNE VALLEY DEVELOPMENT COMPANY - OWNER AND DEVELOPER

ENGINEER'S CERTIFICATE
 I, JOHN A. TORNER, REGISTERED PROFESSIONAL ENGINEER, DO HEREBY CERTIFY THAT THE PLAT SHOWN HEREON IS CORRECT AND THAT APPROVED MONUMENTS SHOWN THEREON HAVE BEEN PLACED AS INDICATED.

DATE 7-1-22
 JOHN A. TORNER, REGISTERED PROFESSIONAL ENGINEER

- LEGEND**
- BOUNDARY LINE
 - MONUMENT (IRON PIN IN CONCRETE)
 - CONCRETE MONUMENT (PRECAST WITH CAP)
 - WATER LINE

CURVE DATA

Curve	Δ	Radius	Chord	Area
1	110° 00' 00"	100.00	100.00	15708.00
2	110° 00' 00"	100.00	100.00	15708.00
3	110° 00' 00"	100.00	100.00	15708.00

CHANG. DATA	DATE	DESCRIPTION
1	7/22/2022	Initial Issue
2	7/22/2022	Revised
3	7/22/2022	Revised
4	7/22/2022	Revised
5	7/22/2022	Revised
6	7/22/2022	Revised
7	7/22/2022	Revised
8	7/22/2022	Revised
9	7/22/2022	Revised
10	7/22/2022	Revised

OWNER'S CERTIFICATE

I, the undersigned, hereby certify that the above and foregoing plat is a true and correct copy of the original as recorded in the office of the County Clerk of Davidson County, Tennessee.

Name: *Time Valley Estates*
 By: *[Signature]* Title: *Owner* Date: *7/22/22*

COMMISSIONER'S APPROVAL

Approved by the City of Forest Hills, Tennessee on *7/22/22*
 By: *[Signature]* Date: *7/22/22*

RECORDED 7/22/22 Book 3100 Page 12

TIME VALLEY ESTATES

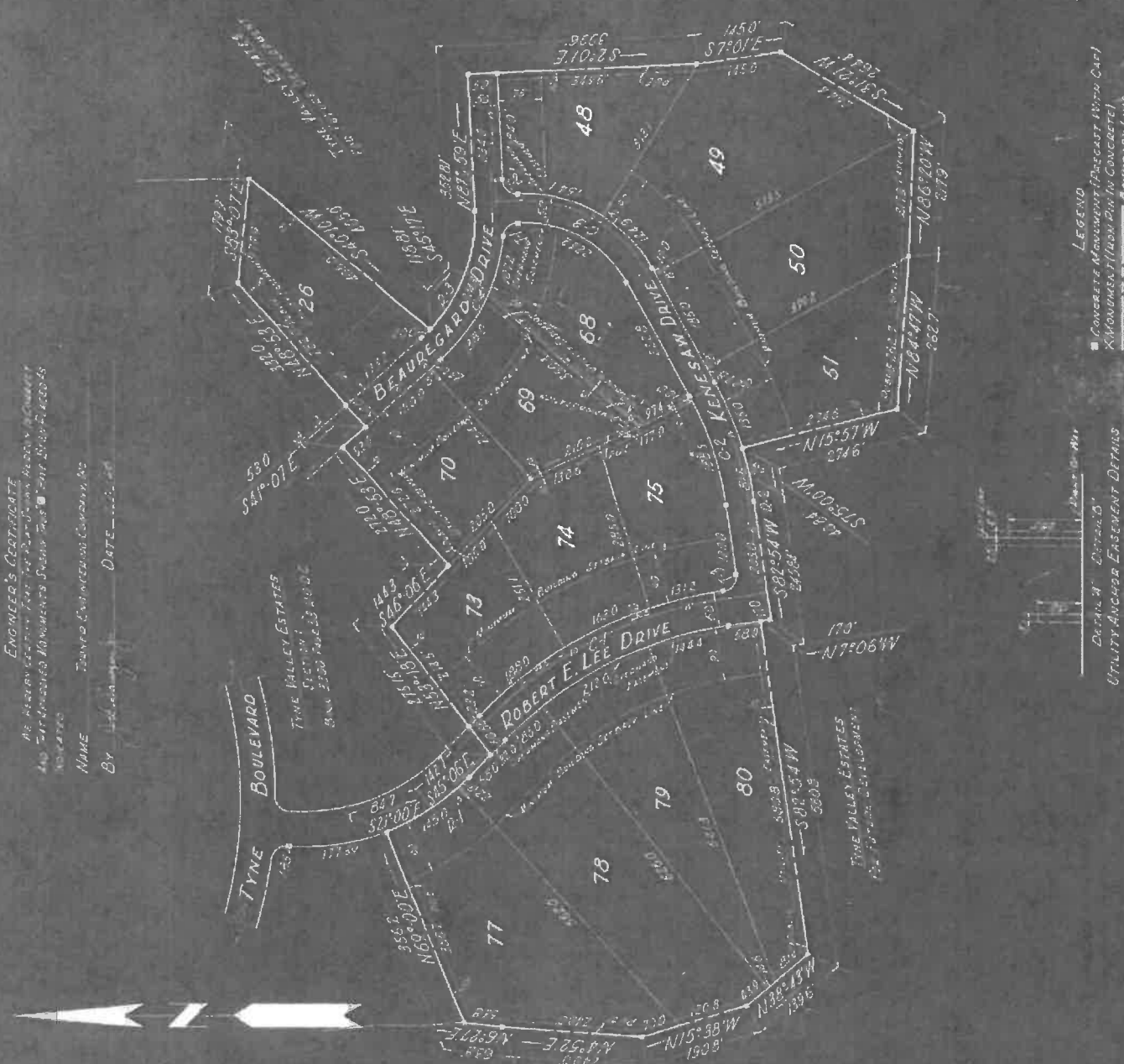
SECTION 2

CITY OF FOREST HILLS

7TH CIVIL DISTRICT - DAVIDSON COUNTY, TENNESSEE

THE VALLEY DEVELOPMENT COMPANY-OWNED AND DEVELOPER

253 MILES S. WITHIN TRACT BOUNDARY



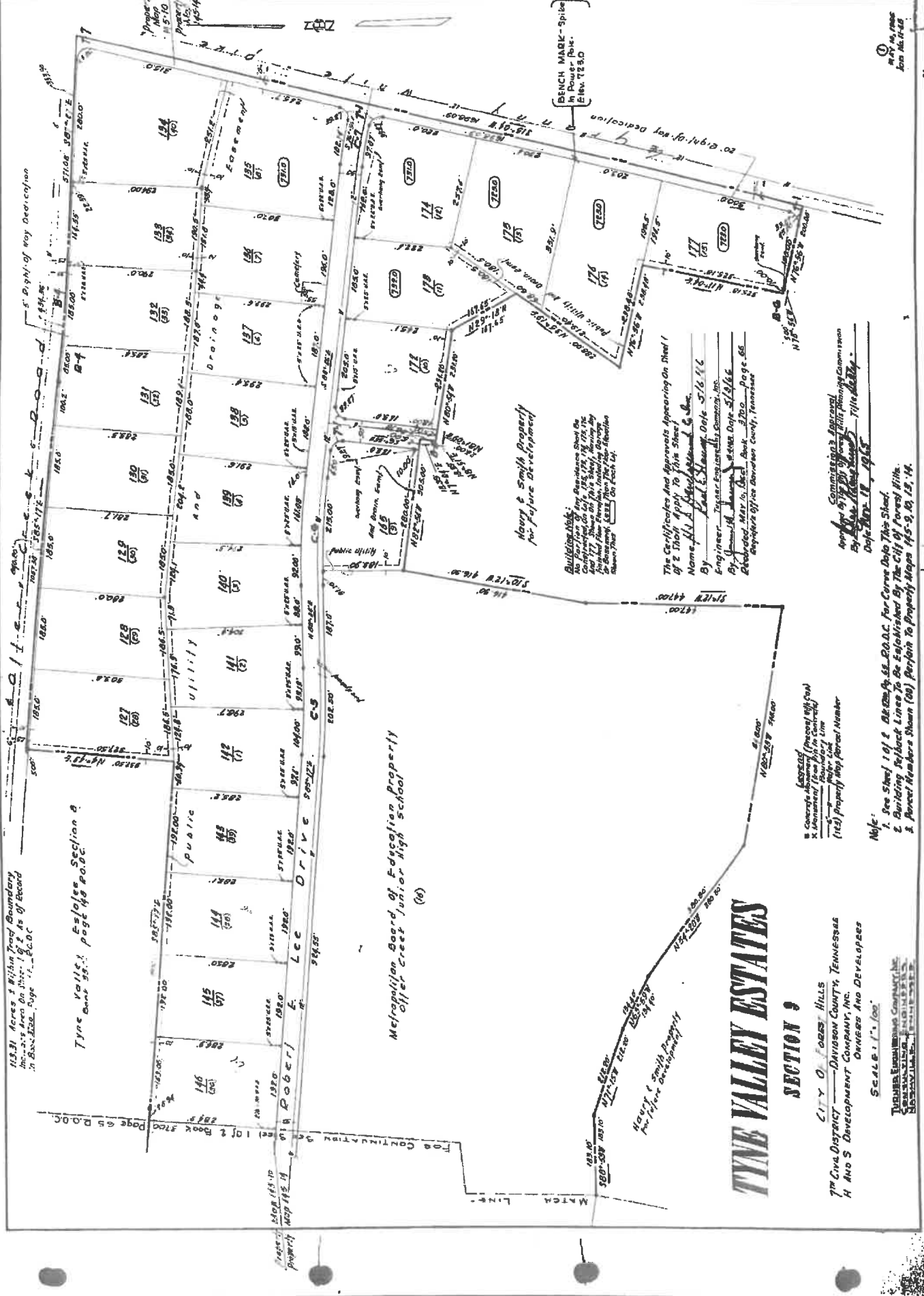
TN SOS-APD Fri, Jul 22, 2022 05:00 PM : 9 of 20 pages received

CHECK DATA		A	B	C	D	E	F	G	H	I	J	K	L	M	N	O	P	Q	R	S	T	U	V	W	X	Y	Z																																																																								
1	2	3	4	5	6	7	8	9	10	11	12	13	14	15	16	17	18	19	20	21	22	23	24	25	26	27	28	29	30	31	32	33	34	35	36	37	38	39	40	41	42	43	44	45	46	47	48	49	50	51	52	53	54	55	56	57	58	59	60	61	62	63	64	65	66	67	68	69	70	71	72	73	74	75	76	77	78	79	80	81	82	83	84	85	86	87	88	89	90	91	92	93	94	95	96	97	98	99	100

The County of...
 By...
 Attest...
 Received...

THE VALLEY ESTATES
SECTION 5
 City of...
 Development Co.





153.31 Acres & Within Town Boundary
 Located on the 1964 Plat of
 Tine Valley Estates, Page 11, B.O.D.C.
 Page 65 B.O.D.C.

5' Right of Way Dedication

Public Utility Right of Way

Heavy & Stable Property
 For Future Development

BENCH MARK - Spike
 in Power Pole.
 Elev. 725.0

City of Forest Hills
 Davidson County, Tennessee
 H and S Development Company, Inc.
 Owners and Developers

SECTION 9

Scale: 1" = 100'

1. See Sheet 1 of 2 B.O.D.C. for Curve Data This Sheet.
 2. Building Setback Lines to be Established by The City of Forest Hills.
 3. Parcel Numbers Shown (00) Refer to Property Maps 145-9, 145, 14, 14.

Builder's Note: This Plat Shows the
 Compliance with the 1964 Plat of
 Tine Valley Estates, Page 11, B.O.D.C.
 and the 1964 Plat of Tine Valley
 Estates, Page 12, B.O.D.C. All
 Dimensions are Taken from the
 Original Survey of 1964 on Each Lot.

The Certificates and Approvals Appearing on Sheet 1
 of 2 Thereof Apply to This Sheet.
 Name: H & S Development Co., Inc.
 By: Paul E. Stewart Date: 5/16/12
 Engineer - Tinsley Engineering Company, Inc.
 By: James H. Stewart State Date: 5/19/12
 Engineer - Tinsley Engineering Company, Inc.
 State Date: 5/19/12 Page 66

Committee's Approval
 Applied to by City of Forest Hills Planning Commission
 By: Paul E. Stewart Title: Mayor
 Date: May 17, 2012

153.31 Acres & Within Town Boundary
 Located on the 1964 Plat of
 Tine Valley Estates, Page 11, B.O.D.C.
 Page 65 B.O.D.C.

153.31 Acres & Within Town Boundary
 Located on the 1964 Plat of
 Tine Valley Estates, Page 11, B.O.D.C.
 Page 65 B.O.D.C.

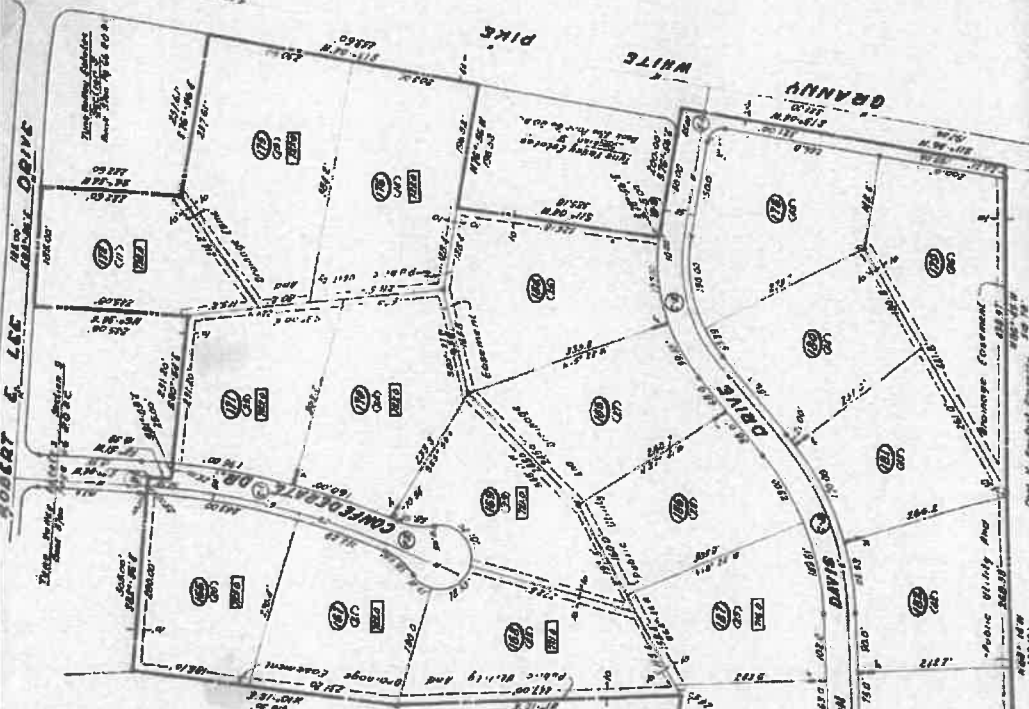
47.70 Acres ± within Tract Boundary

GENERAL NOTES
 1. Dates, numbers shown on plat are correct as of date of recording.
 2. Surveying method used is as indicated by the City of Portland.

LEGEND
 - Boundary line
 - Property map parcel number
 - Lot number
 - Name of owner

DISCLAIMER
 The undersigned, in consideration of the sum of \$100,000.00 to him in hand paid by the City of Portland, Oregon, do hereby certify that the above described property is the property of the City of Portland, Oregon, and that the same is being offered for sale by public auction on the date hereinafter specified.

Lot	Area	Owner
1	0.15	City of Portland
2	0.15	City of Portland
3	0.15	City of Portland
4	0.15	City of Portland
5	0.15	City of Portland
6	0.15	City of Portland
7	0.15	City of Portland
8	0.15	City of Portland
9	0.15	City of Portland
10	0.15	City of Portland
11	0.15	City of Portland
12	0.15	City of Portland
13	0.15	City of Portland
14	0.15	City of Portland
15	0.15	City of Portland
16	0.15	City of Portland
17	0.15	City of Portland
18	0.15	City of Portland
19	0.15	City of Portland
20	0.15	City of Portland
21	0.15	City of Portland
22	0.15	City of Portland
23	0.15	City of Portland
24	0.15	City of Portland
25	0.15	City of Portland
26	0.15	City of Portland
27	0.15	City of Portland
28	0.15	City of Portland
29	0.15	City of Portland
30	0.15	City of Portland
31	0.15	City of Portland
32	0.15	City of Portland
33	0.15	City of Portland
34	0.15	City of Portland
35	0.15	City of Portland
36	0.15	City of Portland
37	0.15	City of Portland
38	0.15	City of Portland
39	0.15	City of Portland
40	0.15	City of Portland
41	0.15	City of Portland
42	0.15	City of Portland
43	0.15	City of Portland
44	0.15	City of Portland
45	0.15	City of Portland
46	0.15	City of Portland
47	0.15	City of Portland
48	0.15	City of Portland
49	0.15	City of Portland
50	0.15	City of Portland
51	0.15	City of Portland
52	0.15	City of Portland
53	0.15	City of Portland
54	0.15	City of Portland
55	0.15	City of Portland
56	0.15	City of Portland
57	0.15	City of Portland
58	0.15	City of Portland
59	0.15	City of Portland
60	0.15	City of Portland
61	0.15	City of Portland
62	0.15	City of Portland
63	0.15	City of Portland
64	0.15	City of Portland
65	0.15	City of Portland
66	0.15	City of Portland
67	0.15	City of Portland
68	0.15	City of Portland
69	0.15	City of Portland
70	0.15	City of Portland
71	0.15	City of Portland
72	0.15	City of Portland
73	0.15	City of Portland
74	0.15	City of Portland
75	0.15	City of Portland
76	0.15	City of Portland
77	0.15	City of Portland
78	0.15	City of Portland
79	0.15	City of Portland
80	0.15	City of Portland
81	0.15	City of Portland
82	0.15	City of Portland
83	0.15	City of Portland
84	0.15	City of Portland
85	0.15	City of Portland
86	0.15	City of Portland
87	0.15	City of Portland
88	0.15	City of Portland
89	0.15	City of Portland
90	0.15	City of Portland
91	0.15	City of Portland
92	0.15	City of Portland
93	0.15	City of Portland
94	0.15	City of Portland
95	0.15	City of Portland
96	0.15	City of Portland
97	0.15	City of Portland
98	0.15	City of Portland
99	0.15	City of Portland
100	0.15	City of Portland



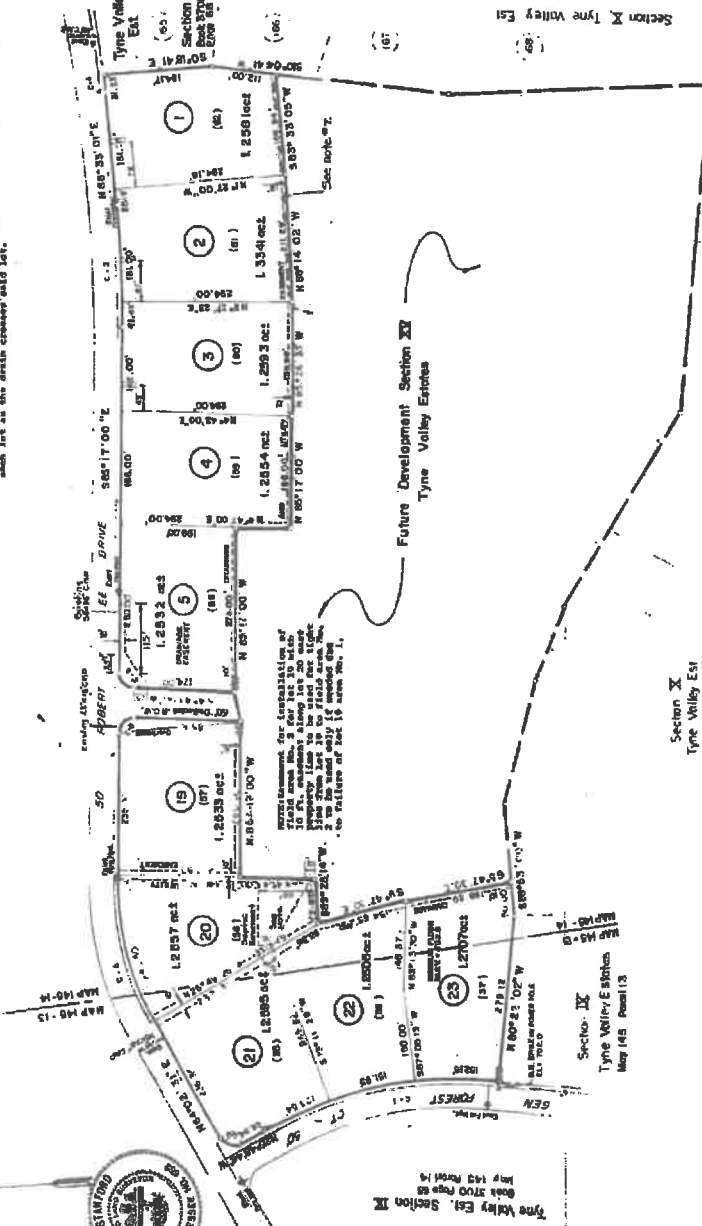
TINE VALLEY ESTATES
 SECTION 10
 CITY OF PORTLAND
 CLARENCE COUNTY, OREGON
 H. J. DUNCAN, Surveyor

DEED
 I, H. J. DUNCAN, Surveyor, do hereby certify that the above described property is the property of the City of Portland, Oregon, and that the same is being offered for sale by public auction on the date hereinafter specified.

DEED
 I, H. J. DUNCAN, Surveyor, do hereby certify that the above described property is the property of the City of Portland, Oregon, and that the same is being offered for sale by public auction on the date hereinafter specified.

- 1) This subdivision has been approved for single family residential use only.
- 2) The subdivision approved for lots 1-5 and 10-23 are not to exceed three bedrooms.
- 3) A pump system will be necessary to accommodate the sewage collection system.
- 4) The same standards shall apply to all lots.
- 5) The same standards shall apply to all lots.
- 6) The same standards shall apply to all lots.
- 7) The same standards shall apply to all lots.
- 8) The same standards shall apply to all lots.
- 9) The same standards shall apply to all lots.
- 10) The same standards shall apply to all lots.
- 11) The same standards shall apply to all lots.
- 12) The same standards shall apply to all lots.
- 13) The same standards shall apply to all lots.
- 14) The same standards shall apply to all lots.
- 15) The same standards shall apply to all lots.
- 16) The same standards shall apply to all lots.
- 17) The same standards shall apply to all lots.
- 18) The same standards shall apply to all lots.
- 19) The same standards shall apply to all lots.
- 20) The same standards shall apply to all lots.
- 21) The same standards shall apply to all lots.
- 22) The same standards shall apply to all lots.
- 23) The same standards shall apply to all lots.

Type Valley Section IX
Book 3700 Page 66
Map 145 Parcel 10



Revised
SECTION XIV
FINAL PLAT

TYNE VALLEY ESTATES

7th Civil District Davidson County, Tennessee
City of Forest Hills
Scale 1" = 200'

OWNER'S CERTIFICATE
I hereby certify that I am the owner of the land shown hereon as indicated by the plat of Section IX, Book 3700 Page 66, Map 145, P.O.C. No. 10, and that the plat of subdivision of the property is approved by the City of Forest Hills, Tennessee, and that the same shall be subject to the same standards and conditions as set forth in the City Ordinance No. 145-10, which is hereby approved by me, the owner, and that I am not aware of any other persons claiming an interest in the property shown hereon.
Date: 7/14/22
Name: [Signature]
Title: [Signature]

ENGINEER'S OR SURVEYOR'S CERTIFICATE
I am hereby duly and lawfully sworn and do hereby certify that the plat of subdivision of the property shown hereon is correct and true to the best of my knowledge and belief, and that the same shall be subject to the same standards and conditions as set forth in the City Ordinance No. 145-10, which is hereby approved by me, the engineer or surveyor.
Date: 7/14/22
Name: [Signature]
Title: [Signature]

COMMISSIONER'S APPROVAL
Approved by the Municipal Planning Commission, City of Forest Hills, Tennessee, on this 14th day of July, 2022.
Date: 7/14/22
Name: [Signature]
Title: [Signature]

RECORD
Plat No. 145-10, Book 3700 Page 66, Map 145, P.O.C. No. 10, of the Property of the City of Forest Hills, Tennessee.
Date: 7/14/22
Name: [Signature]
Title: [Signature]



LEGEND

SYMBOL	DESCRIPTION
[Symbol]	Water Line
[Symbol]	Drainage B. Utility
[Symbol]	Electric Area
[Symbol]	Wedge Area
[Symbol]	Proposed
[Symbol]	Final Plat - 145-10

GENEY DATA

NO.	SECTION	AREA	PERCENT	TOTAL
1	145-10	1.2854	100.00	1.2854
2	145-11	1.2854	100.00	1.2854
3	145-12	1.2854	100.00	1.2854
4	145-13	1.2854	100.00	1.2854
5	145-14	1.2854	100.00	1.2854
6	145-15	1.2854	100.00	1.2854
7	145-16	1.2854	100.00	1.2854
8	145-17	1.2854	100.00	1.2854
9	145-18	1.2854	100.00	1.2854
10	145-19	1.2854	100.00	1.2854
11	145-20	1.2854	100.00	1.2854
12	145-21	1.2854	100.00	1.2854
13	145-22	1.2854	100.00	1.2854
14	145-23	1.2854	100.00	1.2854



IN THE CARE OF

Woodlawn-Roesch-Patton Funeral Home & Woodlawn
Memorial Park

OBITUARY

Karl Edward Haury Sr.

JULY 27, 1924 - JULY 8, 2011



KARL EDWARD HAURY, SR.

Age 86, a native Nashvillian, he passed away Friday, July 8, 2011. He was born July 27, 1924 to the late Karl O. and Annie Ruth Eubank Haury. After serving in the U.S. Army, he joined his father in the hardwood lumber business for 11 years. In 1953, Karl and Reese Smith, Jr. founded Haury & Smith. Together, they developed land, built residential homes and multi-family developments stressing quality and taking pride in having satisfied buyers. In the early 1970's, Karl sold his half interest in Haury & Smith and began developing an area in Orlando, Florida known as Bay Hill Golf and Country Club. He never left Nashville, but commuted as he continued to build and develop real estate in Nashville. During his years at Bay Hill, he and his family thoroughly enjoyed

hosting family, friends and various groups from Nashville. A loyal friend to all, he received great pleasure from his family relationships and personal friendships, many of which were with people he came to know through his real estate and development business as well as his association with Vanderbilt University's Athletic Department where he served as President of the National Commodore Club. He was an avid sportsman and traveled extensively to enjoy hunting and fishing and loved being able to share many of those times with his son and grandsons. His accomplishments were many but he will also be remembered as a truly caring, considerate and thoughtful gentleman, loving his family and friends and giving back because he felt he was so fortunate in life. He is predeceased by his wife of 53 years, Mildred Elizabeth Moore Haury. He is survived by wife, Kay Ballenger Haury; son, Karl Edward (Sandy) Haury, Jr. (Judy), daughter, Martha Lynn Haury Hamilton (Craig); grandchildren, Ashley Elizabeth Haury Travis (Josh), Karl Christopher Haury, Clayton Hall Haury, great grandson, Jackson Edward Travis; granddaughter, Ava Brooke Ballenger; stepson, Craig Lee Ballenger (Catherine); sister, Jayne Haury Hagan. He was a lifetime and devoted member of First Lutheran Church where he served on the church council for many years. He was a member of the Commerce Union Board of Trust, the YMCA Board of Trust, a lifetime member of the Sertoma Club, a lifetime founder of the Florida Citrus Bowl in Orlando, Florida and a member of Belle Meade Country Club. Visitation with the family from 4:00 p.m. - 7:00 p.m. on Monday, July 11, 2011 in the Dogwood Room at Woodlawn-Roesch-Patton Funeral Home will follow a private family burial. A memorial service will be held on Tuesday, July 12, 2011 at 1:00 pm at First Evangelical Lutheran Church, 113 Eighth Ave., South. Honorary Pallbearers: John Anderson; Hunter Atkins; Gerald Averbuch; Barry Banker; John E. Cain, III; Charlie Daugherty; John Dillon; Dr. Rick Garman; Homer Gibbs; Don Harrington; Bill Hodde; Terry Hunter; Vaden Lackey; Joe Maddux; Wayne Morrison; Dr. Tom Nesbitt; Bob Nichols; Kimmy Perryman; John Ramsey; John Rich; Jerry Sheridan; Reese Smith, III; Steve Smith; Tom Steele; Kermit Stengel; Lee Steinhouse; Everett Templeton; Bud Zander The family would like to give special thanks to: Dr. Richard Garman; Dr. Thomas Johnston; Mrs. Carolyn Eubank; Mr. Don Harrington. In lieu of flowers, memorial contributions may be made to First Evangelical Lutheran Church; 113 8th Ave., S., Nashville, TN 37203; The Ensworth School, 211 Ensworth Ave., Nashville, TN 37205; Alive Hospice, 1718 Patterson St., Nashville, TN 37203. Arrangements by Woodlawn-Roesch-Patton Funeral Home, 660 Thompson Lane, 615/383-4754

SEE LESS



Reese Lillard Smith Jr.



Photo added by Tennie Capps Bean

BIRTH 6 Oct 1922
Nashville, Davidson County, Tennessee, USA

DEATH 18 Aug 1991 (aged 68)
Nashville, Davidson County, Tennessee, USA

BURIAL Wilson Cemetery #4
Williamson County, Tennessee, USA

MEMORIAL ID 198918667

Known children: Reese III, Stephen B and Mark W Smith.



Mr Smith was one of the original owners of the Nashville Sounds baseball team. He collapsed with a heart arrhythmia while riding Miss Walking Miracle, his grand champion mare, during the 13th International Grand Championship Walking Horse Show at the MTSU livestock arena in Murfreesboro Tennessee.

Family estate, Ravenswood Farm, in Brentwood Tennessee.


Thanks to contributor bbarnhill (47395133) for interment correction.

Family Members



Parents

-  Reese Lillard Smith
1895–1961
-  Amelia Josie *Welsh* Smith
1897–1982

Spouse

-  Marcella Swingley *Vivrette* Smith
1925–1999 (m.(married) 1945)

Siblings

-  William Utley Smith
1924–2006
-  Katherine Ann *Smith* Capps
1930–1985

Children

-  Buford William Smith
1948–1948
-  Mark Welsh Smith
1958–2018

Created by: Tennie Capps Bean

Added: 6 May 2019

Find a Grave Memorial **198918667**

Find a Grave, database and images

(<https://www.findagrave.com/memorial/198918667/reese-lillard-smith> : accessed 14 April 2022), memorial page for Reese Lillard Smith Jr. (6 Oct 1922–18 Aug 1991), Find a Grave Memorial ID 198918667, citing Wilson Cemetery #4, Williamson County, Tennessee, USA ; Maintained by Tennie Capps Bean (contributor 48635685) Burial Details Unknown.



[HOME](#) | [JOIN THE HALL](#) | [DONATE \(HTTP://TSHF.NET/MULTIMEDIA/SUPPORT-THE-HALL/\)](http://TSHF.NET/MULTIMEDIA/SUPPORT-THE-HALL/) | [HALL OF FAME](#) | [CHAMPION WITHIN](#)
 [\(http://tshf.net\)](http://tshf.net)

SMITH JR., REESE

Category: 1990 - 1999 Inductees
Year Honored: 1994
University: Middle Tennessee State University

BIOGRAPHY

Reese Smith Jr. exemplifies the consummate sports fan. Be it as player or patron, he always gave his all. Smith played football at Middle Tennessee State University for one year before leaving school to join the infantry during World War II. He never returned to school, forming his own successful construction company instead.

Smith played softball during the 1950s, and his exploits led to his induction into the Nashville Fast Pitch Softball Hall of Fame. He was also inducted into the MTSU Blue Raider Hall of Fame. Because of his support, the baseball complex on the MTSU campus bears his name. So does the athletic complex at David Lipscomb High School and the Bellevue Little League and Babe Ruth Park.

Smith was a founder and part owner of the Nashville Sounds and part owner of half a dozen other minor league clubs. In addition, he was part owner and manager of the Old Nashville Speedway and sponsored numerous racing teams. Smith had a fine career in the Tennessee walking horse industry, winning many trophies and world championships. In recognition of his remarkable record, the Nashville Athletic Club, in 1992, established the Reese Smith Athletic Award which goes to the individual who best exemplifies Smith's dedication, passion, support, and love for sports.

Reese Smith died at the age of 68, just nine days after collapsing while competing in the International Grand Championship Walking Horse Show at Murfreesboro. Always a friend to Tennessee sports, Reese Smith Jr. is sorely missed, but his devoted legacy remains.

Credit 1: Haury and Smith Realty Company

[GO BACK TO INDUCTEES LIST \(HTTP://TSHF.NET/INDUCTEES-LIST/\)](http://TSHF.NET/INDUCTEES-LIST/)



[\(http://tshf.net/wp-content/uploads/2012/11/reese-1.jpg\)](http://tshf.net/wp-content/uploads/2012/11/reese-1.jpg)

Thank
You to
Our
Great
Sponsors



Ervin Morgan Entrekin



Photo added by Don Sharp

BIRTH 10 Feb 1927
Carroll County, Georgia, USA

DEATH 13 May 1990 (aged 63)
Nashville, Davidson County, Tennessee, USA

BURIAL Body donated to medical science, Specifically: His body was donated to Vanderbilt School of Medicine

MEMORIAL ID 188125584

Ervin Morgan Entrekin, 63, a Nashville attorney and patron of the arts, died Sunday at his home of an apparent heart attack. He received his undergraduate and law degrees from Vanderbilt University and began his legal career with the US. Department of Justice in Washington. He began practicing law in Nashville in 1957 and taught tax law at the old YMCA Night Law School for more than 20 years. He was a member of Belle Meade Country Club and the Cumberland Club. Survivors include his wife, Jane Edwards Entrekin; two sons, Hugh W. and Ervin Morgan Entrekin Jr.; two daughters, Jane E. Hughart and Mary Hawkins Entrekin; his mother, Azilee M. Entrekin, Atlanta; a sister, Sara E. Edwards, Atlanta, and three grandchildren.

Mr. Entrekin, who was a prominent tax lawyer, was a partner in the firm of Tune Entrekin & White and was chairman of the board of the Tennessee Botanical Gardens and Fine Arts Center at Cheekwood. He also was a member of the Metropolitan Opera Association and the First Presbyterian Church.

His body was donated to the Vanderbilt School of Medicine, and there will be no funeral service. His family will receive friends from 6 to 8 p.m. today at their home at 304 West Bellevue Drive.

Family Members

Parents

-  Earnest Asbury Entrekin
1896–1980
-  Sara Azilee *Morgan* Entrekin
1897–1997

Spouse

-  Jane *Edwards* Entrekin
1929–2017

Siblings

-  Sara Margaret *Entrekin* Edwards
1918–2005
-  Hugh A. Entrekin
1920–1927

Created by: Don Sharp

Added: 18 Mar 2018

Find a Grave Memorial 188125584

Find a Grave, database and images

(<https://www.findagrave.com/memorial/188125584/erwin-morgan-entrekin> : accessed 28 October 2021), memorial page for Ervin Morgan Entrekin (10 Feb 1927–13 May 1990), Find a Grave Memorial ID 188125584, ; Maintained by Don Sharp (contributor 48167782) Body donated to medical science, who reports a His body was donated to Vanderbilt School of Medicine.

Copyright © 2021 Find a Grave®