













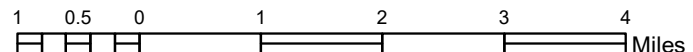


-  Interstate Highway
-  State Highway
-  U.S. Numbered Highway
-  Interstate
-  Freeway and Expressway
-  Principal Arterial
-  Minor Arterial
-  Major Collector
-  Minor Collector
-  National Highway System
-  Major Waterways
-  Park Boundary
-  City Boundary
-  Urban Boundary
-  County Boundary

TN **TDOT**
Department of
Transportation
Long Range Planning Division
Data Visualization Office

CROCKETT COUNTY
TENNESSEE
FUNCTIONAL CLASSIFICATION SYSTEM



0 0.5 1 2 3 4 Miles

Date: 8/29/2018