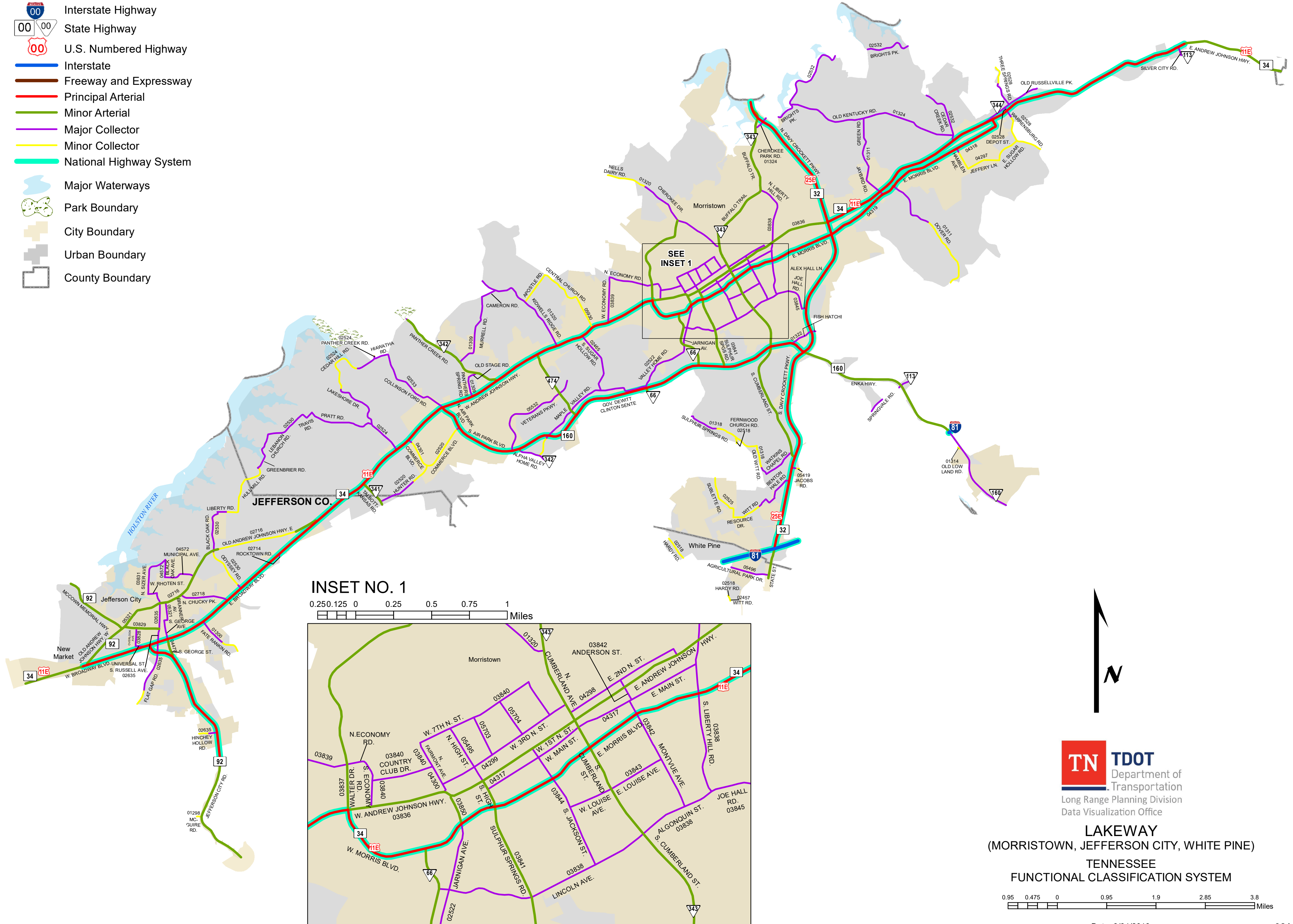

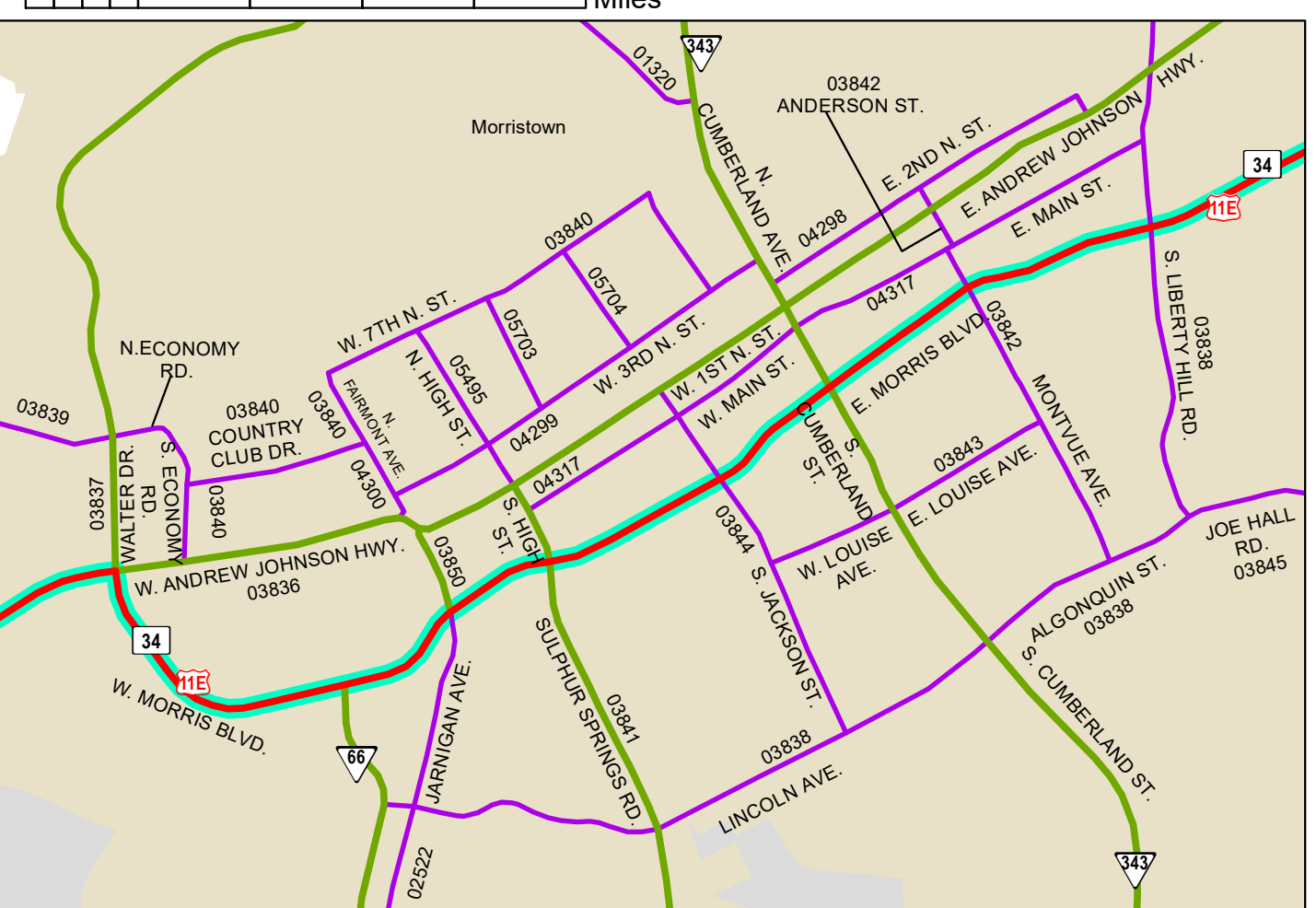


-  Interstate Highway
-  State Highway
-  U.S. Numbered Highway
-  Interstate
-  Freeway and Expressway
-  Principal Arterial
-  Minor Arterial
-  Major Collector
-  Minor Collector
-  National Highway System
-  Major Waterways
-  Park Boundary
-  City Boundary
-  Urban Boundary
-  County Boundary



SEE
INSET 1

INSET NO. 1
0.250.125 0 0.25 0.5 0.75 1
Miles



TN TDOT
Department of
Transportation
Long Range Planning Division
Data Visualization Office

LAKEWAY
(MORRISTOWN, JEFFERSON CITY, WHITE PINE)
TENNESSEE
FUNCTIONAL CLASSIFICATION SYSTEM

