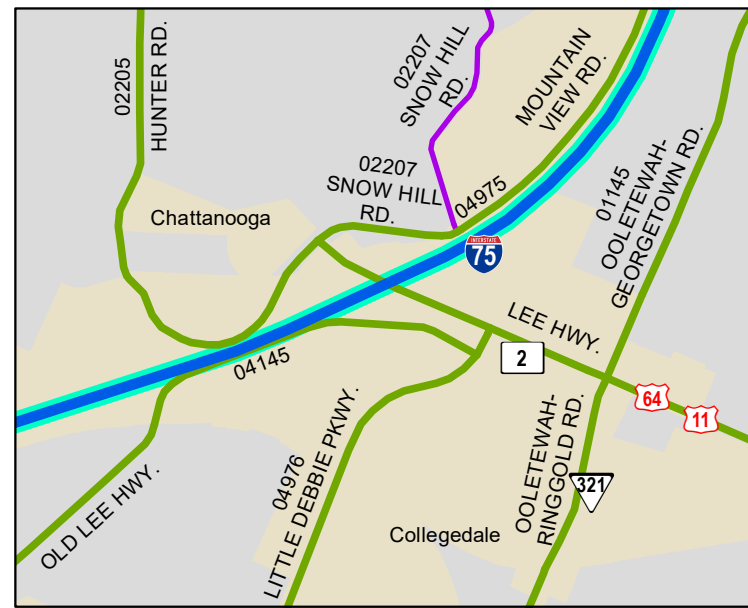
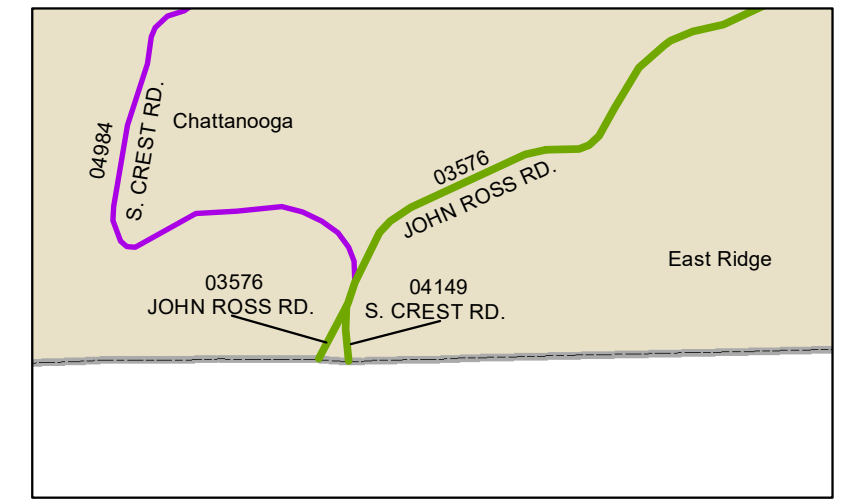


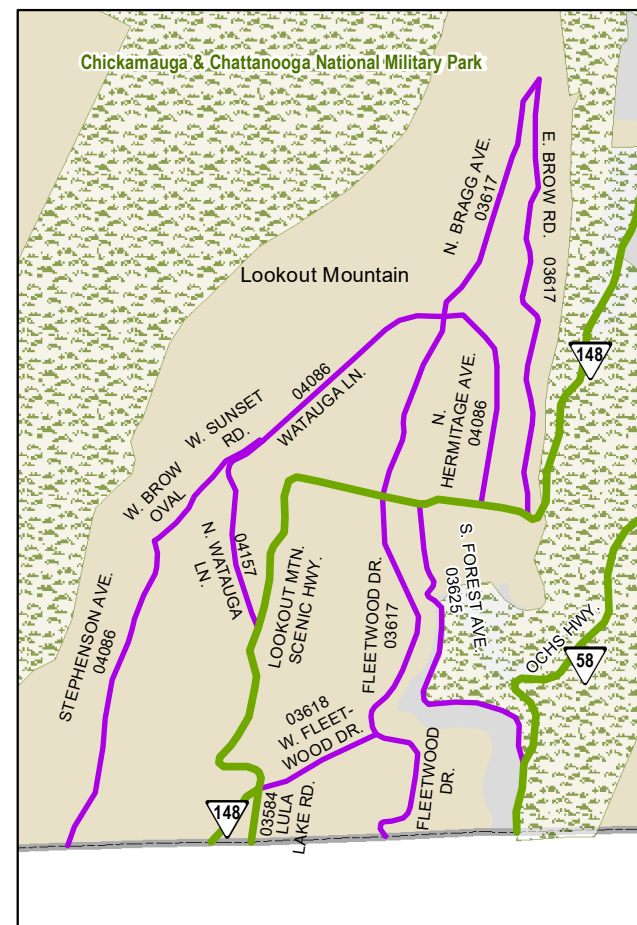
**INSET NO. 2**  
0.75 0.375 0 0.75 1.5 2.25 3 Miles



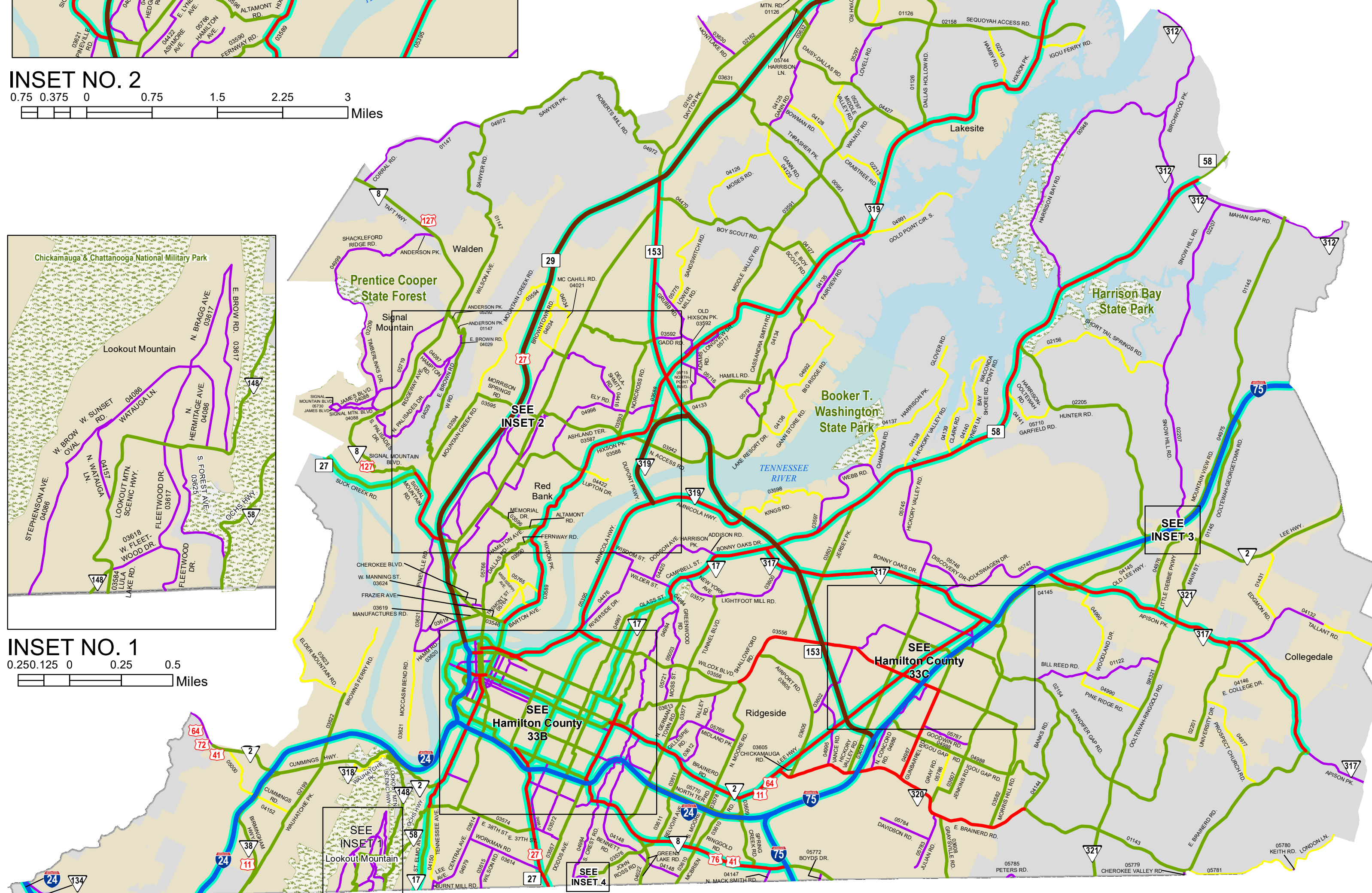
**INSET NO. 3**  
1 0.5 0 1 2 3 Miles



**INSET NO. 4**  
1 0.5 0 1 2 3 4 Miles



**INSET NO. 1**  
0.250 0.125 0 0.25 0.5 Miles



- Interstate Highway
- State Highway
- U.S. Numbered Highway
- Interstate
- Freeway and Expressway
- Principal Arterial
- Minor Arterial
- Major Collector
- Minor Collector
- National Highway System
- Major Waterways
- Park Boundary
- City Boundary
- Urban Boundary
- County Boundary



**TN TDOT**  
Department of Transportation  
Long Range Planning Division  
Data Visualization Office

**CHATTANOOGA**  
(LAKESITE, WALDEN, SIGNAL MOUNTAIN, RED BANK, COLLEGE DALE, RIDGESIDE, EAST RIDGE, LOOKOUT MOUNTAIN)

**TENNESSEE**  
**FUNCTIONAL CLASSIFICATION SYSTEM**

1 0.5 0 1 2 3 4 Miles