















-  Interstate Highway
-  State Highway
-  U.S. Numbered Highway
-  Interstate
-  Freeway and Expressway
-  Principal Arterial
-  Minor Arterial
-  Major Collector
-  Minor Collector
-  National Highway System
-  Major Waterways
-  Park Boundary
-  City Boundary
-  Urban Boundary
-  County Boundary





 Department of Transportation

 Long Range Planning Division

 Data Visualization Office

JOHNSON COUNTY

 TENNESSEE

FUNCTIONAL CLASSIFICATION SYSTEM

