













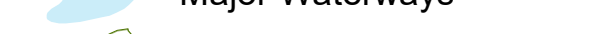
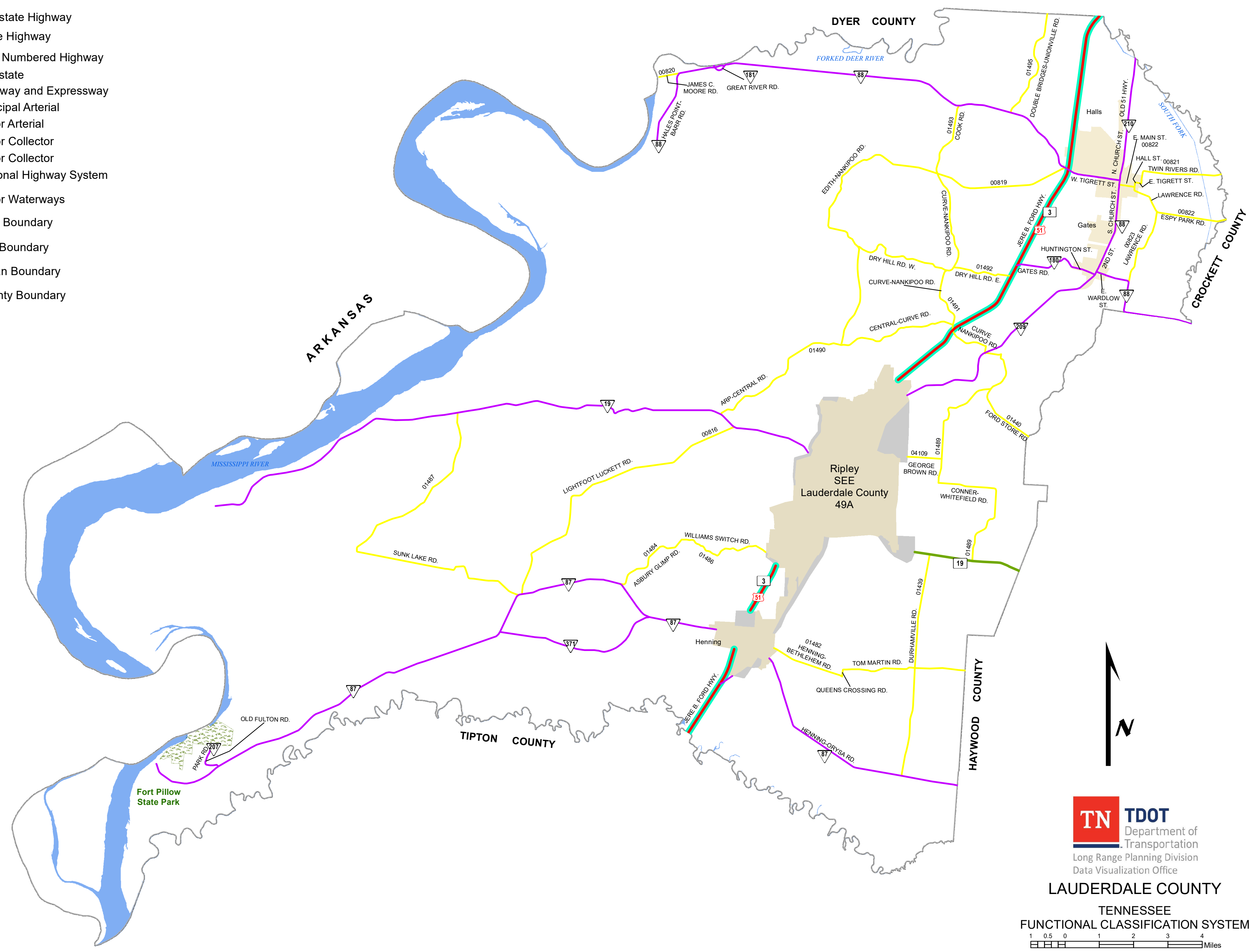



-  Interstate Highway
-  State Highway
-  U.S. Numbered Highway
-  Interstate
-  Freeway and Expressway
-  Principal Arterial
-  Minor Arterial
-  Major Collector
-  Minor Collector
-  National Highway System
-  Major Waterways
-  Park Boundary
-  City Boundary
-  Urban Boundary
-  County Boundary




  
 Department of Transportation
   
 Long Range Planning Division
   
 Data Visualization Office
   
**LAUDERDALE COUNTY**
  
 TENNESSEE
   
**FUNCTIONAL CLASSIFICATION SYSTEM**
  
