
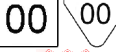





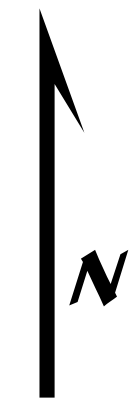



-  Interstate Highway
-  State Highway
-  U.S. Numbered Highway
-  Interstate
-  Freeway and Expressway
-  Principal Arterial
-  Minor Arterial
-  Major Collector
-  Minor Collector
-  National Highway System
-  Major Waterways
-  Park Boundary
-  City Boundary
-  Urban Boundary
-  County Boundary





 Department of Transportation

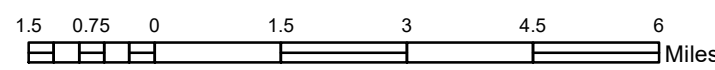
Long Range Planning Division

 Data Visualization Office

RUTHERFORD COUNTY

 TENNESSEE

 FUNCTIONAL CLASSIFICATION SYSTEM



 1.5 0.75 0 1.5 3 4.5 6 Miles

Date: 11/28/2018