

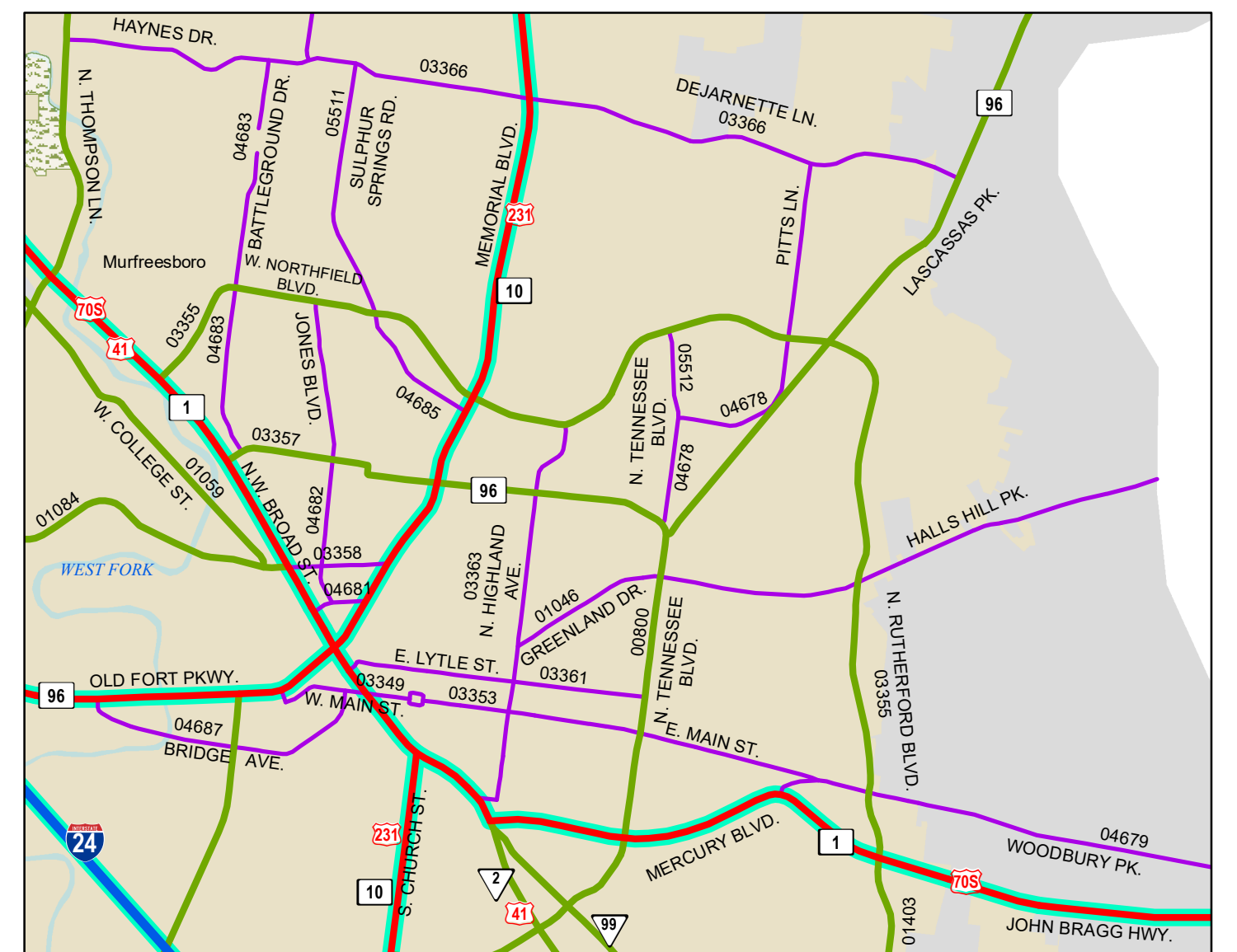
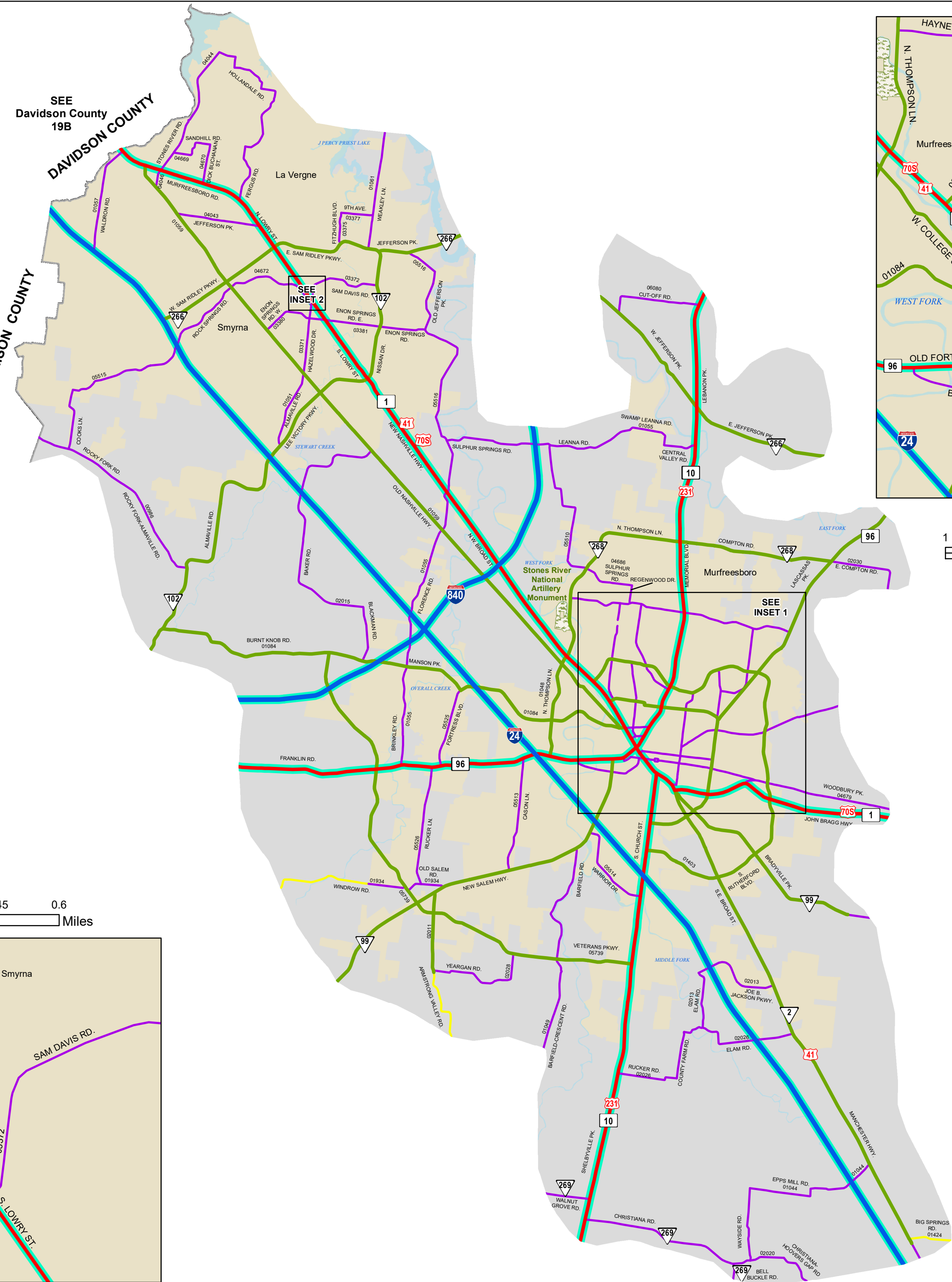


SEE Davidson County 19B


SEE Williamson County 94B

DAVIDSON COUNTY

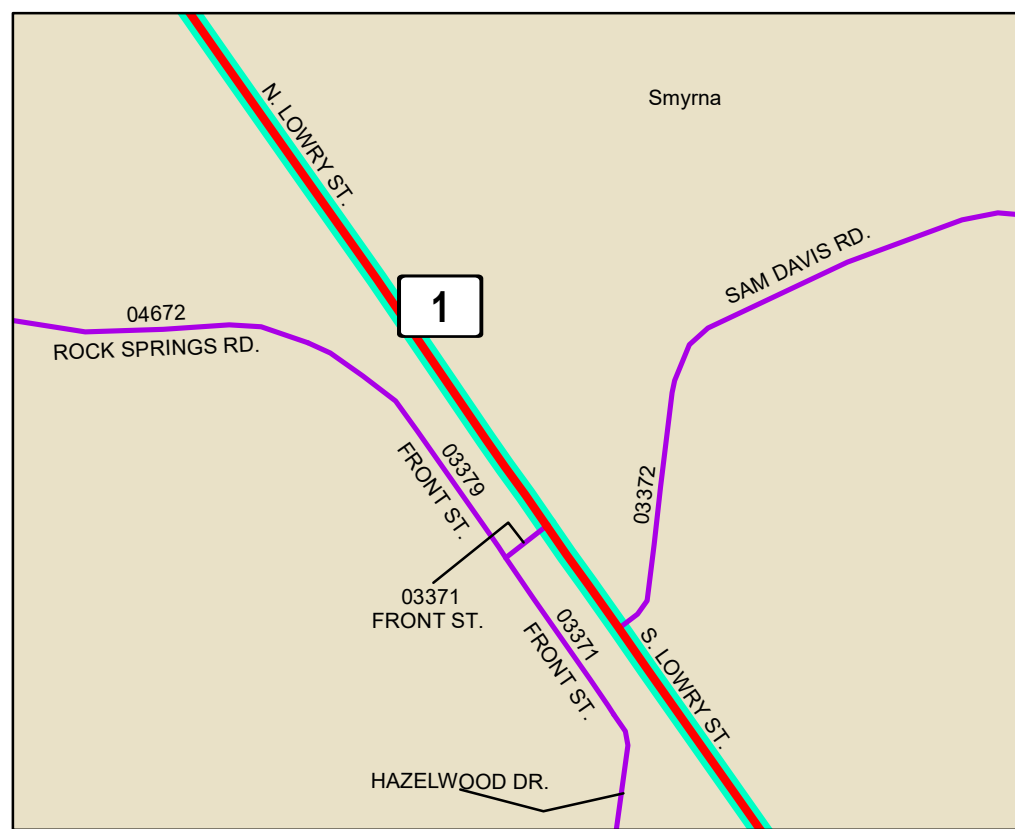
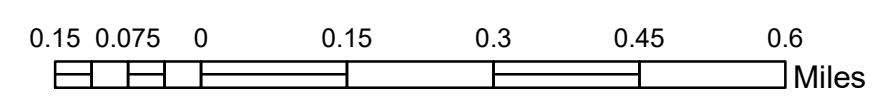
WILLIAMSON COUNTY



INSET NO. 1



INSET NO. 2



- Interstate Highway
- State Highway
- U.S. Numbered Highway
- Interstate
- Freeway and Expressway
- Principal Arterial
- Minor Arterial
- Major Collector
- Minor Collector
- National Highway System
- Major Waterways
- Park Boundary
- City Boundary
- Urban Boundary
- County Boundary

TN **TDOT**
 Department of Transportation
 Long Range Planning Division
 Data Visualization Office

NASHVILLE
 (LAVERGNE, SMYRNA, AND MURFREESBORO)

TENNESSEE
FUNCTIONAL CLASSIFICATION SYSTEM