




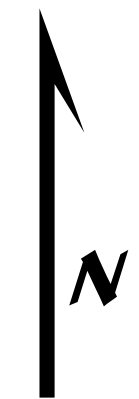

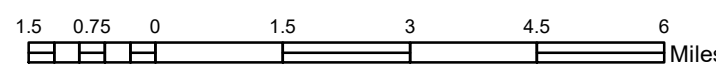


-  Interstate Highway
-  State Highway
-  U.S. Numbered Highway
-  Interstate
-  Freeway and Expressway
-  Principal Arterial
-  Minor Arterial
-  Major Collector
-  Minor Collector
-  National Highway System
-  Major Waterways
-  Park Boundary
-  City Boundary
-  Urban Boundary
-  County Boundary



 **TDOT**
 Department of Transportation
 Long Range Planning Division
 Data Visualization Office

SEVIER COUNTY
 TENNESSEE
 FUNCTIONAL CLASSIFICATION SYSTEM



Date: 11/29/2018