

2023

REGION 3



Interstate Incident Management Plan



TDOT
Department of
Transportation



SmartWay TDOT



Table of Contents

OVERVIEW	5
INCIDENT NOTIFICATION	6
THE INCIDENT SCENE	7
INCIDENT SCENE TRAFFIC.....	8
TRAFFIC TRAPPED BETWEEN CLOSURE POINTS	9
EMERGENCY PHONE LISTS BY COUNTY	10
CHEATHAM COUNTY, TN	11
CHRISTIAN COUNTY, KY (FOR I-24)	12
DAVIDSON COUNTY, TN.....	13
DICKSON COUNTY, TN	14
GILES COUNTY, TN	15
HICKMAN COUNTY, TN	16
HUMPHREYS COUNTY, TN	17
LIMESTONE COUNTY, AL (FOR I-65)	18
MARSHALL COUNTY, TN	19
MAURY COUNTY, TN.....	20
MONTGOMERY COUNTY, TN.....	21
ROBERTSON COUNTY, TN	22
RUTHERFORD COUNTY, TN.....	23
SIMPSON COUNTY, KY (FOR I-65).....	24
SMITH COUNTY, TN	25
SUMNER COUNTY, TN.....	26
WILLIAMSON COUNTY, TN	27
WILSON COUNTY, TN.....	28
INTERSTATE 24.....	29
MONTGOMERY COUNTY	30
<i>KY Exit 86 (Fort Campbell Blvd.) to Exit 1 (SR-48).....</i>	<i>31</i>
<i>Exit 1 (SR-48) to Exit 4 (US79/SR-13).....</i>	<i>32</i>
<i>Exit 4 (US79/SR-13) to Exit 8 (SR-237/Rossvie Rd.)</i>	<i>33</i>
<i>Exit 8 (SR-237/Rossvie Rd.) to Exit 11 (SR-76)</i>	<i>34</i>
<i>Exit 11 (SR-76) to Exit 19 (SR-256/Maxey Rd.)</i>	<i>35</i>
ROBERTSON COUNTY	36
<i>Exit 19 (SR-256/Maxey Rd.) to Exit 24 (SR-49)</i>	<i>37</i>
<i>Exit 24 (SR-49) to Exit 31 (SR-249/New Hope Rd.)</i>	<i>38</i>
CHEATHAM COUNTY	39
<i>Exit 31 (SR-249/New Hope Rd.) to Exit 35 (US-431/SR-65/Whites Creek Pike).....</i>	<i>40</i>
DAVIDSON COUNTY.....	41
<i>Exit 35 (US-431/SR-65/Whites Creek Pike) to Exit 40 (SR-45/Old Hickory Blvd.)</i>	<i>42</i>
<i>Exit 40 (SR-45/Old Hickory Blvd.) to Exit 43 (SR-155/Briley Pky.).....</i>	<i>43</i>
<i>Exit 43 (SR-155/Briley Pky.) to Exit 44B (I-65)</i>	<i>44</i>

Exit 44B (I-65) to Exit 46B (I-24/I-40 Split)	45
Exit 46B (I-24/I-40 Split) to Exit 47 (Spring Street)	46
Exit 47 (Spring Street) to Exit 50B (I-24/I-40 Split)	47
Exit 50B (I-24/I-40 Split) to Exit 53 (I-440 West)	48
Exit 53 (I-440 West) to Exit 54 (SR-155/Briley Pky.)	49
Exit 54 (SR-155/Briley Pky.) to Exit 56 (SR-255/Harding Pl.)	50
Exit 56 (SR-255/Harding Pl.) to Exit 59 (SR-254/Bell Rd.)	51
Exit 59 (SR-254/Bell Rd.) to Exit 62 (SR-171/Old Hickory Blvd.)	52
Exit 62 (SR-171/Old Hickory Blvd.) to Exit 66 (SR-266/Sam Ridley Pky.)	53
RUTHERFORD COUNTY	54
Exit 66 (SR-266/Sam Ridley Pky.) to Exit 70 (SR-102/Lee Victory Pky.)	55
Exit 70 (SR-102/Lee Victory Pky.) to Exit 74 (SR-840)	56
Exit 74 (I-840) to Exit 78 (SR-96)	57
Exit 78 (SR-96) to Exit 80 (SR-99/New Salem Rd.)	58
Exit 80 (SR-99/New Salem Rd.) to Exit 81 (US-231/SR-10/S. Church St.)	59
Exit 81 (US-231/SR-10/S. Church St.) to Exit 97 (SR-64/Beechgrove Rd.) in Bedford County	60
INTERSTATE 40	61
HUMPHREYS COUNTY	62
Exit 126 (US-641/SR-69) in Benton Co. to Exit 143 (SR-13)	63
Exit 143 (SR-13) to Exit 152 (SR-230) in Hickman Co	64
HICKMAN COUNTY	65
Exit 152 (SR-230) to Exit 172 (SR-46) in Dickson County	66
DICKSON COUNTY	67
Exit 172 (SR-46) to Exit 176 (SR-840)	68
Exit 176 (SR-840) to Exit 182 (SR-96) in Williamson County	69
WILLIAMSON COUNTY	70
Exit 182 (SR-96) to Exit 199 (SR-251/Old Hickory Blvd.) in Davidson County	71
DAVIDSON COUNTY	72
Exit 199 (SR-251/Old Hickory Blvd.) to Exit 201 (US-70/SR-24/Charlotte Pike)	73
Exit 201 (US-70/SR-24/Charlotte Pike) to Exit 204 (SR-155/Briley Pky./White Bridge Road)	74
Exit 204 (SR-155/Briley Pky./White Bridge Road) to Exit 206 (I-40/I-440 split)	75
Exit 206 (I-40/I-440 split) to Exit 210 (I-65/I-40 split)	76
Exit 210 (I-65/I-40 split) to Exit 211 (I-24/I-40 split)	77
Exit 211 (I-24/I-40 split) to Exit 213A (I-24/I-440 split)	78
Exit 213A (I-24/I-440 split) to Exit 215 (SR-155/Briley Pky.)	79
Exit 215 (SR-155/Briley Pky.) Exit 216 (Donelson Pike)	80
Exit 216 (Donelson Pike) to Exit 221 (Old Hickory Blvd.)	81
Exit 221 (Old Hickory Blvd.) to Exit 226 (SR-171) in Wilson County	82
WILSON COUNTY	83
Exit 226 (SR-171) to Exit 232 (SR-109)	84
Exit 232 (SR-109) to Exit 235 (SR-840)	85
Exit 235 (SR-840) to Exit 238 (US-231/SR-10)	86
Exit 238 (US-231/SR-10) to Exit 239 (US-70/SR-26)	87
Exit 239 (US-70/SR-26) to Exit 254 (SR-141) in Smith County	88
SMITH COUNTY	89
Exit 254 (SR-141) to Exit 258 (SR-53)	90
Exit 258 (SR-53) to Exit 268 (SR-96) in Putnam County	91

INTERSTATE 65..... 92

GILES COUNTY 93

AL Exit 365 (SR-110/SR-53) to Exit 1 (US-31/SR-7)..... 94

Exit 1 (US-31/SR-7) to Exit 6 (SR-273) 95

Exit 6 (SR-273) to Exit 14 (US-64/SR-15) 96

Exit 14 (US-64/SR-15) to Exit 22 (US-31/Sam Davis Hwy.) in Marshall County..... 97

MARSHALL COUNTY 98

Exit 22 (US-31/Sam Davis Hwy.) to Exit 27 (SR-129/Lynnville Rd.)..... 99

Exit 27 (SR-129 Lynnville Rd.) to Exit 32 (SR-373 Mooresville Hwy.) 100

Exit 32 (SR-373/Mooresville Hwy.) to Exit 37 (SR-50) in Maury County..... 101

MAURY COUNTY 102

Exit 37 (SR-50) to Exit 46 (US-412/SR-99/Sylvester Chunn Hwy.)..... 103

Exit 46 (US-412/SR-99/Sylvester Chunn Hwy.) to Exit 53 (SR-396/Saturn Pky.) in Williamson Co 104

WILLIAMSON COUNTY..... 105

Exit 53 (SR-396/Saturn Pky.) to Exit 59 (SR-840)..... 106

Exit 59 (SR-840) to Exit 61 (SR-248/Peytonville Rd.)..... 107

Exit 61 (SR-248/Peytonville Rd.) to Exit 65 (SR-96/Murfreesboro Rd.) 108

Exit 65 (SR-96/Murfreesboro Rd.) to Exit 69 (SR-441/Moores Lane) 109

Exit 69 (SR-441/Moores Lane) to Exit 71 (SR-253/Concord Rd.) 110

Exit 71 (SR-253/Concord Rd.) to Exit 74 (SR-254/Old Hickory Blvd.) in Davidson County 111

DAVIDSON COUNTY..... 112

Exit 74 (SR-254/Old Hickory Blvd.) to Exit 78 (SR-255/Harding Pl.) 113

Exit 78 (SR-255/Harding Pl.) to Exit 80 (I-440) 114

Exit 80 (I-440) to Exit 84 (I-40) 115

Exit 84 (I-40) to Exit 86 (I-24) 116

Exit 86 (I-24) to Exit 88 (I-24) 117

Exit 88 (I-24) to Exit 90B (SR-155/Briley Pky.) 118

Exit 90B (SR-155/Briley Pky.) to Exit 92 (SR-45/Old Hickory Blvd.)..... 119

Exit 92 (SR-45/OHB) to Exit 97 (SR-174/Long Hollow Pike)..... 120

Exit 97 (SR-174/Long Hollow Pike) to Exit 98 (US-31W/US-41) in Sumner County..... 121

SUMNER COUNTY..... 122

Exit 98 (US-31W/US-41) to Exit 104 (SR-257/Bethel Rd.) in Robertson County 123

ROBERTSON COUNTY 124

Exit 104 (SR-257/Bethel Rd.) to Exit 108 (SR-76)..... 125

Exit 108 (SR-76) to Exit 112 (SR-25)..... 126

Exit 112 (SR-25) to Exit 117 (SR-52)..... 127

Exit 117 (SR-52) to KY Exit 2 (US-31W/Nashville Rd.)..... 128

INTERSTATE 440..... 129

DAVIDSON COUNTY..... 130

I-40 to Exit 5 (I-65)..... 131

Exit 5 (I-65) to I-24..... 132

Interstate 840 133
 Exit 1 (I-40) in Dickson County to Exit 31 (I-65) in Williamson County134
 Exit 31 (I-65) in Williamson County to Exit 53 (I-24) in Rutherford County134
 Exit 53 (I-24) in Rutherford County to Exit 76 (I-40) in Wilson County135
MEMORANDUM OF UNDERSTANDING 137
“OPEN ROADS POLICY” 154



Overview

In an effort to decrease response time during Interstate roadway closures, Region 3 has created this ***Interstate Incident Management Plan***. The intent of the plan is to provide all Regional staff, especially Maintenance and Incident Management offices, with action plans and pre-established detours based on the location of an incident on our Region's Interstate system.

The goals of the ***Interstate Incident Management Plan*** are:

- To decrease response time to interstate closures
- To detail work zone traffic control so that Maintenance staff know what measures to put in place
- To have detours or alternate routes with signing, where feasible
- To keep motorists moving to their destinations

Also included are maps of the sections and contact information for TDOT, local emergency responders, and local THP law enforcement.

Each District within the Region will have several copies of the report and will know what measures to put in place without delay. In conjunction with this plan, Region 3 regularly conducts Work Zone Traffic Control training for construction and maintenance employees to teach them the standards and specifications for placing traffic control on the Interstate system in accordance with the *Manual on Uniform Traffic Control Devices, Part 6*. In addition, where feasible, signing will be placed on detour and/or alternate routes so that motorists will have guidance information back onto the Interstate system. The Interstate Incident Management Plan will be continuously updated as necessary.

Incident Notification

Incident notification in a timely manner is one of the most crucial components of any Incident Management Plan. Not only does this apply to notification between emergency response agencies, but in transmitting information to the motoring public as well.

The Transportation Management Center (TMC) located at the Tennessee Department of Transportation's Regional complex in Nashville serves as the primary location for receiving and transmitting incident and traveler information for the Region.

Whenever you have been contacted to respond to the scene of an incident, you should contact the TMC to verify that they have been notified of the incident and to let them know that you are en-route to the scene. Once you arrive on the scene, contact the TMC again to give them updated information regarding the incident scene. The TMC should be contacted whenever conditions change at the incident scene.

TDOT Region 3

Transportation Management Center (TMC)

(615) 350-3424



The Incident Scene

(From MUTCD Section 6I.01 General; see also Appendix 3 of Memorandum of Understanding)

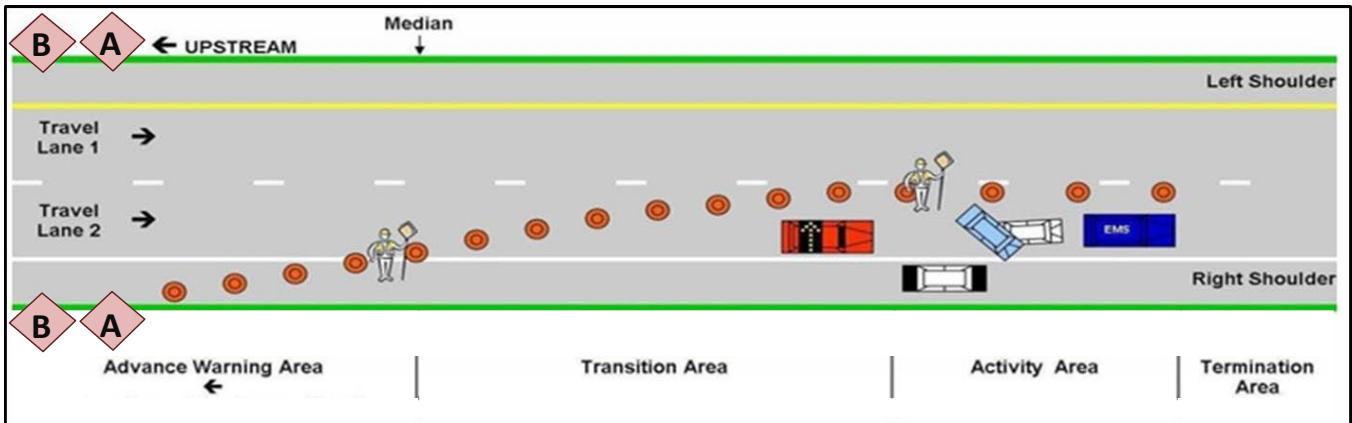
A traffic incident is an emergency road user occurrence, a natural disaster, or other unplanned event that affects or impedes the normal flow of traffic.

Traffic incidents can be divided into three general classes of duration, each of which has unique traffic control characteristics and needs. These classes are:

- A. Major—expected duration of more than 2 hours,**
- B. Intermediate—expected duration of 30 minutes to 2 hours, and**
- C. Minor—expected duration under 30 minutes.**

EMERGENCY TEMPORARY TRAFFIC CONTROL (TTC) ZONE EXAMPLE

After Federal Highway Administration, Field Operations Guide for Safety/Service Patrols



TRAFFIC INCIDENT MANAGEMENT AREA			ADVANCE WARNING AREA		TRANSITION AREA	
INCIDENT MAGNITUDE	DURATION	STEPS TO TAKE	SPEED	SIGN DISTANCE	TAPER LENGTH	TYPICAL # CONES
MINOR	Time < 30 Minutes	<ul style="list-style-type: none"> • Notify TMC • Establish TTC Components • Consider time and personnel 	40	A 350	320 ft.	8
INTERMEDIATE	30 minutes < Time < 2 Hours	<ul style="list-style-type: none"> • Notify TMC • Establish TTC Components • Consider time and personnel • Consider DOT response 	55	B 750	660 ft.	16
MAJOR	2 Hours < Time	<ul style="list-style-type: none"> • Notify TMC • Request DOT response early • Establish Full Work Zone IAW MUTCD 	65	A/B 1000/1500	780 ft.	18

1. Travel lanes are numbered left-to-right 2. Skip line is 10 ft. long with 30 ft. between skips. Taper cones at start of each skip line (40 ft.) 3. Length of Advance Warning Area = 8 x Roadway speed. Use 12 x Roadway speed for rural roads due to limited sight distance. Sign distance is from start

Incident Scene Traffic

The Region 3 *Interstate Incident Management Plan* lists pre-established detours to be used based upon the location of the incident. This plan focuses upon *major incidents* that will result in a total closure of the roadway for *two (2) or more hours*.

The top priority at an incident scene is caring for any injured parties involved while maintaining a safe environment for emergency responders at the scene.

Once all injured parties have been removed from the scene and public safety has been assured, the priority will shift to opening one lane of travel and restoring the roadway to full capacity as soon as possible.

Good judgment should be exercised regarding when the implementation of the detours should begin based upon the estimated closure time of the roadway.

**COMMUNICATE WITH LAW ENFORCEMENT
AND INCIDENT COMMAND ON THE SCENE
BEFORE IMPLEMENTATION OF THE DETOURS.**



Traffic Trapped Between Closure Points

Once the detours have been established and traffic is being directed off the interstate, attention should be focused on traffic that is trapped between the incident scene and the interstate closure point.

FOR INCIDENTS INVOLVING OVERTURNED TRUCKS AND/ OR SPILLED CARGO: After any injured parties have been transported from the incident scene and public safety has been assured, a path should be cleared around the incident to allow traffic that is trapped between the incident and closure point to pass by until all traffic is cleared between the closure points. THIS SHOULD BE DONE BEFORE UPRIGHTING OR OFF-LOADING THE VEHICLE IF SPACE IS AVAILABLE.

** If insufficient space is available to allow traffic to pass by the incident scene, alternative methods should be considered to turn these vehicles around.*

CARE AND ATTENTION SHOULD ALWAYS BE GIVEN TO ALL MOTORISTS TRAPPED BETWEEN THE CLOSURE POINTS TO ENSURE THEIR SAFETY AND WELL BEING.



EMERGENCY PHONE LISTS BY COUNTY



CHEATHAM COUNTY, TN

AGENCY	NAME	TITLE	CONTACT #	ALTERNATE #
TDOT	Transportation Mgmt. Center	(TMC)	(615) 350-3424	
TDOT	Derek Pryor	D.3800 Dst. Engineer	(931) 582-6293	(615) 587-9054
TDOT	Ron Ricker	Cheatham Co. OP TECH Senior	(615) 249-9929	
TDOT	Nathan Vatter	Director of Operations	(865) 318-3421	
TDOT	Adam Perez	TMC Manager	(615) 840-5064	
TDOT	Garry Western	Incident Mngt. Coordinator	615-917-3390	615-350-3437
TDOT	Wayne Epley	Hwy. Response Supv.	(615) 405-7546	
THP	THP	District 3	(615) 744-3091	Cell Phone *THP *847
Sheriff	Sheriff	Mike Breedlove	(615) 792-4341	
Police	Ashland City Police Department	Ashland City	(615) 792-2098	
Police	Pleasant View Police	Pleasant View	(615) 746-0600	
Sheriff	Kingston Springs Police	Kingston Springs	(615) 792-2098	
EMA	Edwin Hogan	Cheatham County EMA	(615) 792-3443	(615) 456-4419
TEMA		Tenn. Emergency Management	Emergency # 800- 262-3300	Non-Emergency # 800-262-3300

CHRISTIAN COUNTY, KY (FOR I-24)

AGENCY	NAME	TITLE	CONTACT #	ALTERNATE #
KYTC	Transportation Operations Center	TOC	502-564-2080	1-866-737-3767
KYTC	Jeff Bibb	Incident Management Director	502-564-2080 Ext. 4340	502-330-6045
KYTC	Herb Hendrickson	Incident Management Regional Director	502-564-2080	502-330-5980
KYTC	Dennis Roeder	Christian County Superintendent	270-885-3388	270-929-7855
KYTC	Bobby Owens	Asst. Christian County Superintendent		270-836-9125
KYTC	Keith Todd	Public Information Officer	270-746-7898	270-202-0446
KYTC	Craig Wyatt	EIT	270-886-7557	270-836-9817
911	Hopkinsville EOC	EOC (911)	270-890-1300	
Police	Hopkinsville Police Dept.		270-890-1500	
Police	Oak Grove Police Dept.		270-439-4602	
EMA	Christian County EMA		270-792-1704	
Police	Kentucky State Police		270-676-3313	

DAVIDSON COUNTY, TN

AGENCY	NAME	TITLE	CONTACT #	ALTERNATE #
TDOT	Transportation Mgmt. Center	(TMC)	(615) 350-3424	
TDOT	Jay Wheeler	D.37 Dst. Engineer	(931) 296-9610	(615) 533-4338
TDOT	Richard Dole (Day)	D. 37 Dist OP SUPV.	(629) 395-7622	
TDOT	David Darnell (Night)	D. 37 Dist. OP SUPV.	(615) 487-0844	
TDOT	Louis Pizarra	D. 37 Alt. Contact	(615) 335-7206	
TDOT	Nathan Vatter	Director of Operations	(865) 318-3421	
TDOT	Adam Perez	TMC Manager	(615) 840-5064	
TDOT	Garry Western	Incident Mngt. Coordinator	(615) 917-3390	(615) 350-3437
TDOT	Wayne Epley	Hwy. Response Supv.	(615) 405-7546	
THP	Tennessee Highway Patrol	District 3	Dispatch (615) 744-3091	Cell Phone *THP *847
911	Davidson Co. 911	Davidson Co.	(615) 862-8600	
Police	Nashville Police Dept.	Nashville	(615) 862-8600	(615)401-6310
Police	Goodlettsville Police Dept.	Goodlettsville	(615) 859-3405	(615) 859-2222
Sheriff	Davidson Co. Sheriff Dept.	Sheriff Daron Hall	(615) 862-8170	
EMA	Jay Servais	Director Davidson County OEM	(615) 862-8530	
TEMA		Tenn. Emergency Management	Emergency # 800-262-3300	Non-Emergency # 800-262-3300

DICKSON COUNTY, TN

AGENCY	NAME	TITLE	CONTACT #	ALTERNATE #
TDOT	Transportation Mgmt. Center	(TMC)	(615) 350-3424	
TDOT	Dereck Pryor	Dist. 38 Engineer	(931) 296-9611	(615) 587-9054
TDOT	Doris Stiles	D. 37 OP TECH Supv.	(615) 441-6229	(615) 210-0912
TDOT	Donovan Hall	Dickson Co. OP TECH Senior.	(931) 237-1127	(615) 210-0912
TDOT	Nathan Vatter	Director of Operations	(865) 318-3421	
TDOT	Adam Perez	TMC Manager	(615) 840-5064	
TDOT	Garry Western	Incident Mngt. Coordinator	(615) 917-3390	(615) 350-3437
TDOT	Wayne Epley	Hwy. Response Supv.	(615) 405- 7546	
THP	Tennessee Highway Patrol	District 3	Dispatch (615) 744-3091	Cell Phone *THP *847
911	Dickson Co. 911	Dickson	(615) 446- 8041	
Police	Dickson Police Dept.	Dickson	615) 446-8041	
Sheriff	Dickson Co. Sheriff Dept.	Sherriff Tim Eads	(615) 789-4130	
EMA	Dickson County EMA	Rob Fisher	(615) 446-1732	
TEMA		Tenn. Emergency Management	Emergency # 800- 262-3300	Non-Emergency # 800-262-3300

GILES COUNTY, TN

AGENCY	NAME	TITLE	CONTACT #	ALTERNATE #
TDOT	Transportation Mgmt. Center	(TMC)	(615) 350-3424	
TDOT	Dustin Lee	D. 39 Dist Op Tech Sr.	(931) 200-4498	
TDOT	Dee Appleton	D. 39 Dist Op Tech Sr.	(931) 800-9170	
TDOT	Brad Staggs	D. 39 OP TECH SUPV.	(931) 766-7534	(931) 797-0979
TDOT	Ricky Hobby	Giles Co. OP TECH SUPV.	(931) 424-4012	(931) 797-0978
TDOT	Nathan Vatter	Director of Operations	(865) 318-3421	
TDOT	Adam Perez	TMC Manager	(615) 840-5064	
TDOT	Garry Western	Incident Mngt. Coordinator	(615) 917-3390	(615) 350-3437
TDOT	Wayne Epley	Hwy. Response Supv.	(615) 405-7546	
THP	Tennessee Highway Patrol	District 7	(615)- 744-3091	Cell Phone *THP *847
911	Giles Co. 911	Giles Co.	(931) 363-6810	
Police	Pulaski Police Dept.	Pulaski	(931) 363-6810	
Police	Minor Hill Police Dept.	Minor Hill	(931) 363-6810	
Police	Lynnville Police Dept.	Lynnville	(931) 363-6810	
Police	Elkton Police Dept.	Elkton	(931) 363-6810	
Sheriff	Giles Co. Sheriff Dept.	Kyle Helton	(931) 363-6810	(931) 363-2460
EMA	Giles County EMA	Jeremy Holley	(931) 363-1342	(931) 363-6810
TEMA		Tenn. Emergency Management	Emergency # 800- 262-3300	Non-Emergency # 800-262-3300

HICKMAN COUNTY, TN

AGENCY	NAME	TITLE	CONTACT #	ALTERNATE #
TDOT	Transportation Mgmt. Center	(TMC)	(615) 350-3424	
TDOT	James Hooper	D.37 OP TECH Supv.	(931) 296-9607	(931) 408-4028
TDOT	Dwight Bivens	D. 35 OP TECH Supv.	(931) 296-9600	(931) 698-3613
TDOT	George Lankford	Hickman Co. Mtnc. Supv.	(931) 306-8413	
TDOT	Nathan Vatter	Director of Operations	(865) 318-3421	
TDOT	Adam Perez	TMC Manager	(615) 840-5064	(615) 350-3437
TDOT	Garry Western	Incident Mngt. Coordinator	(615) 917-3390	(615) 350-3437
TDOT	Wayne Epley	Hwy. Response Supv.	(615) 405-7546	
THP	Tennessee Highway Patrol	District 7	Dispatch (615)- 744-3091	Cell Phone *THP *847
911	Hickman Co. 911	Hickman	(931) 729-5146	
Police	Centerville Police Dept.	Centerville	(931) 729-5146	
Sheriff	Hickman Co. Sheriff Dept.	Randal Ward	(931) 729-6143	
EMA	Hickman County EMA	Jim Tanner	(931) 729-6132	(931) 729-3004
TEMA		Tenn. Emergency Management	Emergency # 800-262-3300	Non-Emergency # 800-262-3300

HUMPHREYS COUNTY, TN

AGENCY	NAME	TITLE	CONTACT #	ALTERNATE #
TDOT	Transportation Mgmt. Center	(TMC)	(615) 350-3424	
TDOT	James Hooper	D.37 OP TECH Supv.	(931) 296-9607	(931) 408-4028
TDOT	Dwight Bivens	D. 38 OP TECH Supv.	(931) 296-9600	(931) 698-3613
TDOT	Marshall Sanders	Humphreys Co. OP TECH Senior	(931) 296-9630	(931) 319-7726
TDOT	Nathan Vatter	Director of Operations	(865) 318-3421	
TDOT	Adam Perez	TMC Manager	(615) 840-5064	(615) 350-3437
TDOT	Garry Western	Incident Mngt. Coordinator	(615) 917-3390	(615) 350-3437
TDOT	Wayne Epley	Hwy. Response Supv.	(615) 405-7546	
THP	Tennessee Highway Patrol	District 3	Dispatch (615)- 744-3091	Cell Phone *THP *847
911	Humphreys Co. 911	Humphreys Co	(931) 296-1684	
Police	New Johnsonville Police Dept.	New Johnsonville	(931) 535-2700	
Police	McEwen Police Dept.	McEwen	(931)582-6211	
Sheriff	Humphreys Co. Sheriff Dept.	Chris Davis	(931) 296-2301	
EMA	Humphreys County EMA	Odell Poyner	(931) 296-3442	
TEMA		Tenn. Emergency Management	Emergency # 800-262-3300	Non-Emergency # 800-262-3300

LIMESTONE COUNTY, AL (FOR I-65)

AGENCY	NAME	TITLE	CONTACT #	ALTERNATE #
ALDOT	Phillip Day	TSMO Engineer	256-486-8261	
ALDOT	Glenn Taylor	TMC Manager	256-755-0455	
TMC Huntsville	HVLALGORTMC@dot.state.al.us		256-505-4926	256-506-0301
District Admin.	Darnell Spencer	Tanner District Administrator	256-264-3568	
Sheriff	Mike Blakely	Limestone County Sheriff	256-232-0111	
Police	Anthony Pressnell	Capt., Athens Police	256-233-8700	256-278-8656 cell
Police	Roger Huntzinger	Lt., Decatur Police	256-341-4660	256-277-4830 cell
Police	Kevin Hunter	SGT, Decatur Police	256-341-4660	
EMA	Limestone County EMA	Rita White	256-232-2631	



MARSHALL COUNTY, TN

AGENCY	NAME	TITLE	CONTACT #	ALTERNATE #
TDOT	Transportation Mgmt. Center	(TMC)	(615) 350-3424	
TDOT	Jarrod Bonnar	D. 39 Dist. OP Supv.	(931) 270-5031	(615) 854-5414
TDOT	Dwayne Umbles	D. 39 OP TECH Supv.	(931) 270-5032	(931) 237-6246
TDOT	Chris Byrd	Marshall Co. OP TECH Senior	(931) 270-5037	(931) 307-9038
TDOT	Matthew Taylor	Marshall Co. OP TECH Senior	(931) 270-5037	(931) 202-0824
TDOT	Nathan Vatter	Director of Operations	(865) 318-3421	
TDOT	Adam Perez	TMC Manager	(615) 840-5064	(615) 350-3437
TDOT	Garry Western	Incident Mngt. Coordinator	(615) 917-3390	(615) 350-3437
TDOT	Wayne Epley	Hwy. Response Supv.	(615) 405-7546	
THP	Tennessee Highway Patrol	District 7	(615)- 744-3091	Cell Phone *THP *847
911	Marshall Co. 911	Marshall Co.	(931) 359-4044	
Police	Lewisburg Police Dept.	Lewisburg	(931) 359-4044	
Police	Cornersville Police Dept.	Cornersville	(931) 293-4482	
Police	Chapel Hill Police Dept.	Chapel Hill	(931) 364-4136	
Sheriff	Marshall Co. Sheriff Dept.	Billy Lamb	(931) 359-6122	
EMA	Marshall County EMA	Steve Calahan	(931) 359-5810	
TEMA		Tenn. Emergency Management	Emergency # 800-262-3300	Non-Emergency # 800-262-3300

MAURY COUNTY, TN

AGENCY	NAME	TITLE	CONTACT #	ALTERNATE #
TDOT	Transportation Mgmt. Center	(TMC)	(615) 350-3424	
TDOT	James Hooper	D.37 OP TECH Supv.	(931) 296-9607	(931) 408-4028
TDOT	Dwight Bivens	D. 38 OP TECH Supv	(931) 296-9600	(931) 698-3613
TDOT	James Hargrove	D.37 OP TECH Senior	(931) 296-9600	(931) 213-2151
TDOT	Tyler Huey	D.37 OP TECH Senior	(931) 296-9600	(615) 432-6226
TDOT	Nathan Vatter	Director of Operations	(865) 318-3421	
TDOT	Adam Perez	TMC Manager	(615) 840-5064	(615) 350-3437
TDOT	Garry Western	Incident Mngt. Coordinator	(615) 917-3390	(615) 350-3437
TDOT	Wayne Epley	Hwy. Response Supv.	(615) 405-7546	
THP	Tennessee Highway Patrol	District 7	(615)- 744-3091	Cell Phone *THP *847
911	Maury Co. 911	Maury Co.	(931) 380-5733	(931) 388-5151
Police	Columbia Police Dept.	Columbia	(931) 388-2727	
Police	Spring Hill Police Dept.	Spring Hill	(931) 486-3270	
Police	Mt. Pleasant Police Dept.	Mt. Pleasant	(931) 379-3201	
Sheriff	Maury Co. Sheriff Dept.	Bucky Rowland	(931) 380-5733	
EMA	Maury County EMA	Jeff Hardy	(931) 375-6800	(931) 698-4710
TEMA		Tenn. Emergency Management	Emergency # 800-262-3300	Non-Emergency # 800-262-3300

MONTGOMERY COUNTY, TN

AGENCY	NAME	TITLE	CONTACT #	ALTERNATE #
TDOT	Transportation Mgmt. Center	(TMC)	(615) 350-3424	
TDOT	Don Wilson	D. 38 OP TECH Supv.	(931) 648-5570	(931) 206-2983
TDOT	Brian Keith	D. 38 OP TECH Supv.	(931) 648-5570	(931) 272-1005
TDOT	Kyle Henry	Montgomery Co. OP TECH Senior	(931) 648-5570	(931) 581-9163
TDOT	Carnell Parker	Montgomery Co. OP TECH Senior	(931) 648-5570	(931) 218-9934
TDOT	Nathan Vatter	Director of Operations	(865) 318-3421	
TDOT	Adam Perez	TMC Manager	(615) 840-5064	(615) 350-3437
TDOT	Garry Western	Incident Mngt. Coordinator	(615) 917-3390	(615) 350-3437
TDOT	Wayne Epley	Hwy. Response Supv.	(615) 405-7546	
THP	Tennessee Highway Patrol	District 3	Dispatch (615) 741-0015	Cell Phone *THP *847
911	Montgomery Co. 911	Montgomery	(931) 552-1011	
Police	Clarksville Police Dept.	Clarksville	(931) 648-0656	
Sheriff	Montgomery Co. Sheriff Dept.	John Fuson	(931) 648-5702	
EMA	Montgomery County EMA	Ed Baggett	(931) 648-5702	(931) 553-5145
TEMA		Tenn. Emergency Management	Emergency # 800-262-3300	Non-Emergency # 800-262-3300

ROBERTSON COUNTY, TN

AGENCY	NAME	TITLE	CONTACT #	ALTERNATE #
TDOT	Transportation Mgmt. Center	(TMC)	(615) 350-3424	
TDOT	Don Wilson	D. 38 OP TECH Supv.	(931) 648-5570	(931) 206-2983
TDOT	Brian Keith	D. 38 OP TECH Supv.	(931) 648-5570	(931) 272-1005
TDOT	Larry Keay	Robertson Co. OP TECH Senior	(615) 382-2416	615-339-5613
TDOT	Tosh Blackmon	Robertson Co. OP TECH Senior	(615) 382-2416	(615) 788-0381
TDOT	Nathan Vatter	Director of Operations	(865) 318-3421	
TDOT	Adam Perez	TMC Manager	(615) 840-5064	(615) 350-3437
TDOT	Garry Western	Incident Mngt. Coordinator	(615) 917-3390	(615) 350-3437
TDOT	Wayne Epley	Hwy. Response Supv.	(615) 405-7546	
THP	Tennessee Highway Patrol	District 3	Dispatch (615) 741-0015	Cell Phone *THP *847
911	Robertson Co. 911	Robertson Co	(615) 384-4911	
Police	Springfield Police Dept.	Springfield	(615) 384-4911	
Police	Coopertown Police Dept.	Coopertown	(615) 382-4470	
Sheriff	Robertson Co. Sheriff Dept.	Mike Van Dyke	(615) 384-7971	
EMA	Robertson County EMA	Chance Holmes	(615) 384-2186	
TEMA		Tenn. Emergency Management	Emergency # 800-262-3300	Non-Emergency # 800-262-3300

RUTHERFORD COUNTY, TN

AGENCY	NAME	TITLE	CONTACT #	ALTERNATE #
TDOT	Transportation Mgmt. Center	(TMC)	(615) 350-3424	
TDOT	Jarrold Bonnar	D. 39 Dist OP TECH Supv.	(931) 270-5031	(615) 854-5414
TDOT	Dwayne Umbles	D. 39 OP TECH Supv.	(931) 270-5032	(931) 237-6246
TDOT	Cory Haydel	Rutherford Co. OP TECH Senior	(615) 961-9975	
TDOT	Chuck Fonner	Rutherford Co. OP TECH Senior	(615) 390-1391	
TDOT	Nathan Vatter	Director of Operations	(865) 318-3421	
TDOT	Adam Perez	TMC Manager	(615) 840-5064	(615) 350-3437
TDOT	Garry Western	Incident Mngt. Coordinator	(615) 917-3390	(615) 350-3437
TDOT	Wayne Epley	Hwy. Response Supv.	(615) 405-7546	
THP	Tennessee Highway Patrol	District 3	Dispatch (615)- 744-3091	Cell Phone *THP *847
911	Rutherford Co. 911	Rutherford Co.	(615) 898-7770	
Police	Murfreesboro Police Dept.	Murfreesboro	(615) 849-2670	
Police	Smyrna Police Dept.	Smyrna	(615) 459-6644	
Police	Lavergne Police Dept.	Lavergne	(615) 793-7744	
Sheriff	Rutherford Co. Sheriff Dept.	Mike Fitzhugh	(615) 898-7770	(615) 904-3170
EMA	Rutherford County EMA	Chris Clark	(615) 496-7570	
TEMA		Tenn. Emergency Management	Emergency # 800-262-3300	Non-Emergency # 800-262-3300

SIMPSON COUNTY, KY (FOR I-65)

AGENCY	NAME	TITLE	CONTACT #	ALTERNATE #
KYTC	Transportation Operations Center	TOC	502-564-2080	1-866-737-3767
KYTC	Jerame Brown	Branch Manager TOC	502-564-2080	
KYTC	Jeff Bibb	Incident Management Director	502-564-2080 Ext. 4340	502-330-6045
KYTC	Herb Hendrickson	Incident Management Regional Director	502-564-2080	502-330-5980
KYTC D3	Daryl Price	Branch Manager PD&P II	270-746-7898	270-792-9602
KYTC D3	Keirsten Jagers	Public Information Officer	270-746-7898	270-202-0446
KYTC D3	Rachel Fortson	Incident Management Asst. Coordinator	270-746-7898	270-303-4763
KYTC D3	Dustin Luttrell	Incident Management Coordinator	270-746-7898	270-535-4182
KYTC D3	Kevin Gibson	Incident Scene Coordinator	270-842-1311	270-784-8189
KYTC D3	Bryan Starr	Supervisor Simpson County Maintenance	270-237-3426	270-991-9149
KYTC D3	Shawn Cary	Simpson County Foreman	270-586-8115	270-779-0834
KYTC D3	James 'Bear' Stanley	Sumpson County Asst. Superintendent	270-586-8115	270-779-3598
KSP	KSP Post 3	Bowling Green	270-782-2010	
KSP	Simpson County 911	KSP Post 3	270-782-2010	
	Chris Cline	Simpson County Sheriff	270-586-7425	
KYEM	Robert Palmer	Simpson Co. EMA Director	270-586-0531	
KYEM	Gary Fancher	Regional EMA Director	502-607-2309	
Police	Kentucky State Police		270-676-3313	

SMITH COUNTY, TN

AGENCY	NAME	TITLE	CONTACT #	ALTERNATE #
TDOT	Transportation Mgmt. Center	(TMC)	(615) 350-3424	
TDOT	Alan Hall	D. 37 OP TECH Supv.	(615) 451-5822	(615) 477-0128
TDOT	Roy Longnecker	D. 37 OP TECH Supv.	(615) 477-0137	
TDOT	Chris Dennis	Smith Co. OP TECH Senior	(615) 339-3639	(615) 774-0005
TDOT	Nathan Vatter	Director of Operations	(865) 318-3421	
TDOT	Adam Perez	TMC Manager	(615) 840-5064	(615) 350-3437
TDOT	Garry Western	Incident Mngt. Coordinator	(615) 917-3390	(615) 350-3437
TDOT	Wayne Epley	Hwy. Response Supv.	(615) 405-7546	
THP	Tennessee Highway Patrol	District 6	(423) 634-5856	Cell Phone *THP *847
911	Smith Co. 911	Smith Co.	(615) 735-2121	(615) 735-0800
Police	Carthage Police Dept.	Carthage	(615) 735-2525	
Sheriff	Smith Co. Sheriff Dept.	Steve Hopper	(615) 735-2626	
EMA	Smith County EMA	Sonny Carter	(615) 735-8218	
TEMA		Tenn. Emergency Management	Emergency # 800-262-3300	Non-Emergency # 800-262-3300

SUMNER COUNTY, TN

AGENCY	NAME	TITLE	CONTACT #	ALTERNATE #
TDOT	Transportation Mgmt. Ctr.	(TMC)	(615) 350-3424	
TDOT	Alan Hall	D. 37 OP TECH Supv.	(615) 451-5822	(615) 477-0128
TDOT	Jamie Crawford	Sumner Co. OP TECH Senior	(615) 451-5822	(629) 203-2017
TDOT	Nathan Vatter	Director of Operations	(865) 318-3421	
TDOT	Adam Perez	TMC Manager	(615) 840-5064	(615) 350-3437
TDOT	Garry Western	Incident Mngt. Coordinator	(615) 917-3390	(615) 350-3437
TDOT	Wayne Epley	Hwy. Response Supv.	(615) 405-7546	
THP	Tennessee Highway Patrol	District 3	Dispatch (615) 744-3091	Cell Phone *THP *847
911	Sumner Co. E-911	Sumner Co.	(615) 451-1200	
Police	Gallatin Police Dept.	Gallatin	(615) 452-1313	
Police	Hendersonville Police Dept.	Hendersonville	(615) 822-1111	
Police	Portland Police Dept.	Portland	(615) 325-2062	
Police	Goodlettsville Police Dept.	Goodlettsville	(615) 859-3405	(615) 859-2222
Police	Millersville Police Dept.	Millersville	(615) 859-2758	
Police	White House Police Dept.	White House	(615) 384-4911	(615) 672-4903
Sheriff	Sumner Co. Sheriff Dept.	Sonny Weatherford	(615) 442-1811	(615) 452-2616
EMA	Sumner County EMA	Ken Wiedner	(615) 452-7584	
TEMA		Tenn. Emergency Management	Emergency # 800-262-3300	Non-Emergency # 800-262-3300

WILLIAMSON COUNTY, TN

AGENCY	NAME	TITLE	CONTACT #	ALTERNATE #
TDOT	Transportation Mgmt. Center	(TMC)	(615) 350-3424	
TDOT	Jack Dickens	D. 37 Dist OP Supv.	(615) 342-9213	
TDOT	Trenton Dunn	Williamson Co. OP TECH Senior	(615) 545-3772	
TDOT	Alan Whitcomb	Williamson Co. OP TECH Senior	(615) 513-4561	
TDOT	Aaron Byrd	Williamson Co. OP TECH Senior	(615) 513-1189	
TDOT	Nathan Vatter	Director of Operations	(865) 318-3421	
TDOT	Adam Perez	TMC Manager	(615) 840-5064	(615) 350-3437
TDOT	Garry Western	Incident Mngt. Coordinator	(615) 917-3390	(615) 350-3437
TDOT	Wayne Epley	Hwy. Response Supv.	(615) 405-7546	
THP	Tennessee Highway Patrol	District 3	Dispatch (615) 744-3091	Cell Phone *THP *847
911	Williamson Co. 911	Williamson Co.	(615) 790- 5550	(615) 790-5801
Police	Franklin Police Dept.	Franklin	(615) 794-2513	
Police	Brentwood Police Dept.	Brentwood	(615) 371-0160	
Police	Fairview Police Dept.	Fairview	(615) 799-2431	
Police	Spring Hill Police Dept.	Spring Hill	(931) 486-3269	
Sheriff	Williamson Co. Sheriff Dept.	Dusty Rhoades	(615) 790-5560	
EMA	Williamson County EMA	Todd Horton	(615) 790-5754	
TEMA		Tenn. Emergency Management	Emergency # 800- 262-3300	Non-Emergency # 800-262-3300

WILSON COUNTY, TN

AGENCY	NAME	TITLE	CONTACT #	ALTERNATE #
TDOT	Transportation Mgmt. Center	(TMC)	(615) 350-3424	
TDOT	Roy Longnecker	D. 37 OP TECH Supv.	(615) 477-0137	
TDOT	Matt Eakes	Wilson Co. OP TECH Senior	(615) 772-3185	
TDOT	Matt Spurlock	Wilson Co. OP TECH Senior	(615) 815-6001	
TDOT	Nathan Vatter	Director of Operations	(865) 318-3421	
TDOT	Adam Perez	TMC Manager	(615) 840-5064	(615) 350-3437
TDOT	Garry Western	Incident Mngt. Coordinator	(615) 917-3390	(615) 350-3437
TDOT	Wayne Epley	Hwy. Response Supv.	(615) 405-7546	
THP	Tennessee Highway Patrol	District 3	Dispatch (615) 744-3091	Cell Phone *THP *847
911	Wilson Co. 911	E-911	(615) 444-8777	
Police	Lebanon Police Dept.	Lebanon	(615) 453-4333	
Police	Mt. Juliet Police Dept.	Mt. Juliet	(615) 7542550	
Sheriff	Wilson Co. Sheriff Dept.	Robert Bryan	(615) 444-1412	
EMA	Wilson County EMA	Joey Cooper	(615) 444-8799 ext.1	(615) 218-4121
TEMA		Tenn. Emergency Management	Emergency # 800-262-3300	Non-Emergency # 800-262-3300





Interstate 24

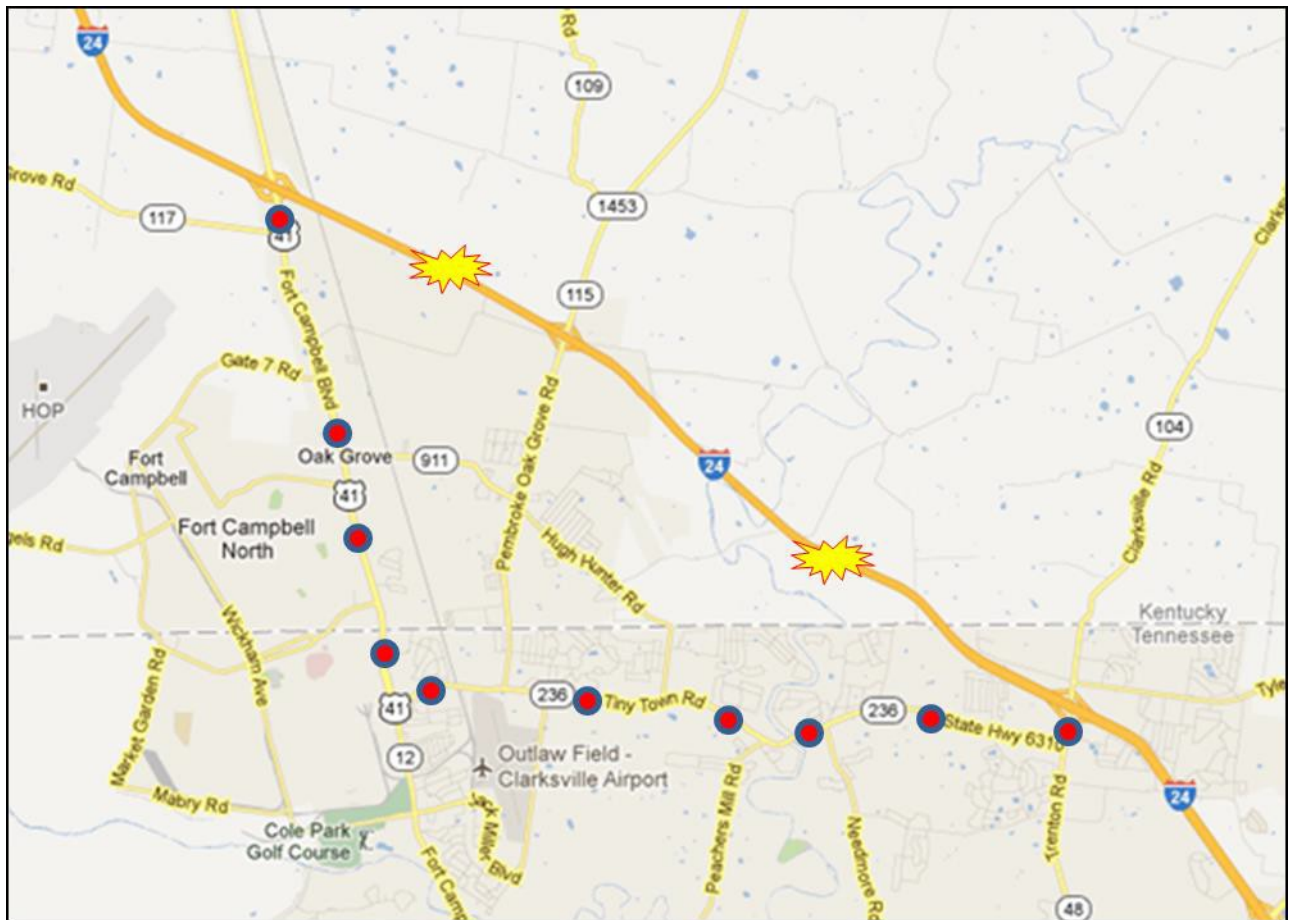
Kentucky State Line to Coffee County Line





MONTGOMERY COUNTY

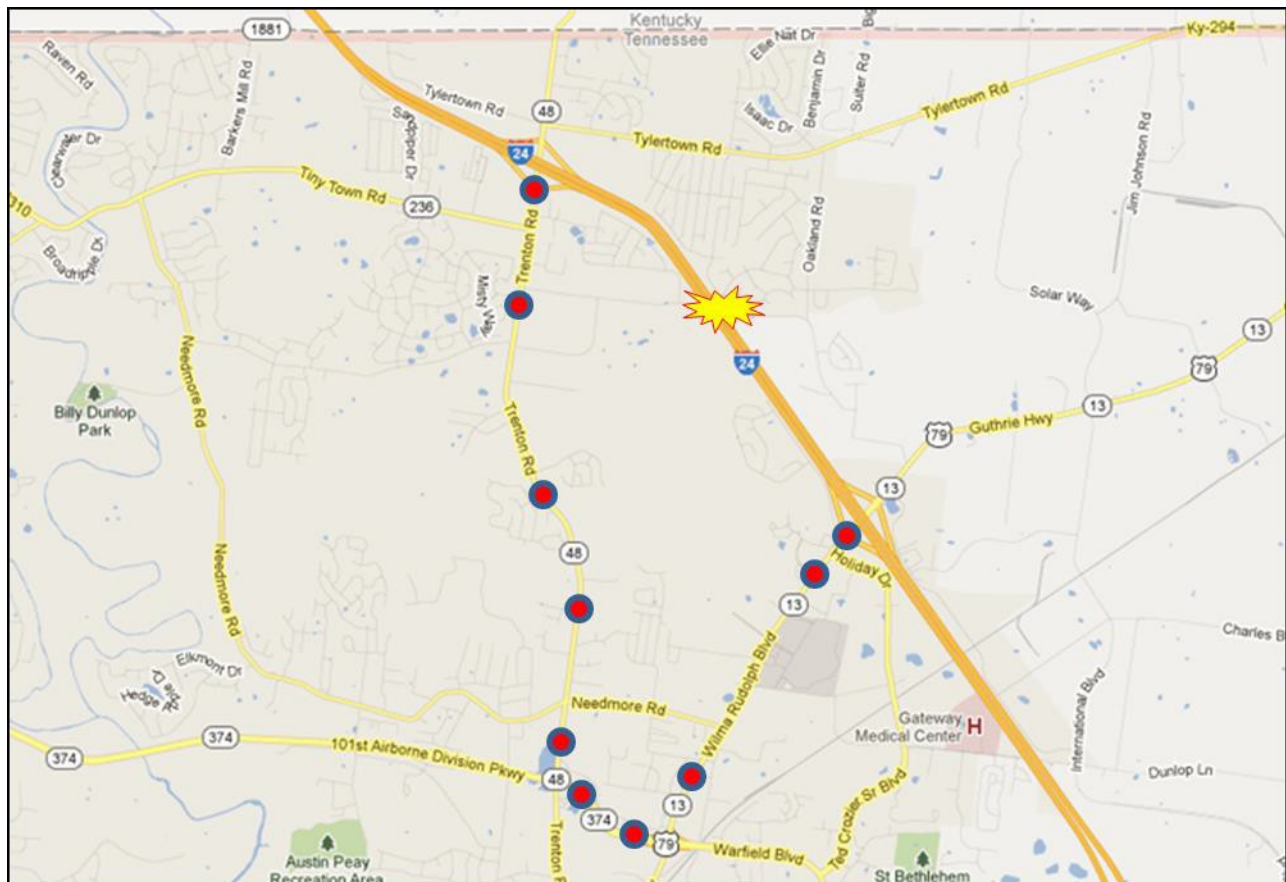
MONTGOMERY COUNTY
KY Exit 86 (Fort Campbell Blvd.) to Exit 1 (SR-48)

INCIDENT DIRECTION	INCIDENT LOCATION BETWEEN	ACTION / DETOUR
 EAST	KY EXIT 86 (Fort Campbell Blvd.) & EXIT 1 (Trenton Rd.)	<ul style="list-style-type: none"> • I-24 East will be closed at Kentucky Exit 86 (Fort Campbell Blvd.) and all traffic will be forced to exit. • Entrance ramp onto I-24 East from Fort Campbell Blvd. will have to be closed. • Entrance ramp onto I-24 East at Exit 89 will be closed if incident is east of Exit 89. • Detour will be US-41A to SR-236 to SR-48 (Trenton Road) back to I-24.
 WEST	EXIT 1 (Trenton Rd.) & KY EXIT 86 (Fort Campbell Blvd.)	<ul style="list-style-type: none"> • I-24 West will be closed at Exit 1 (Trenton Rd.) and all traffic will be forced to exit. • Entrance ramp onto I-24 West from Trenton Rd. will have to be closed. • Entrance ramp onto I-24 West at Exit 89 will be closed if incident is west of Exit 89. • Detour will be SR-48 to SR-236 to US-41A.





MONTGOMERY COUNTY
Exit 1 (SR-48) to Exit 4 (US79/SR-13)

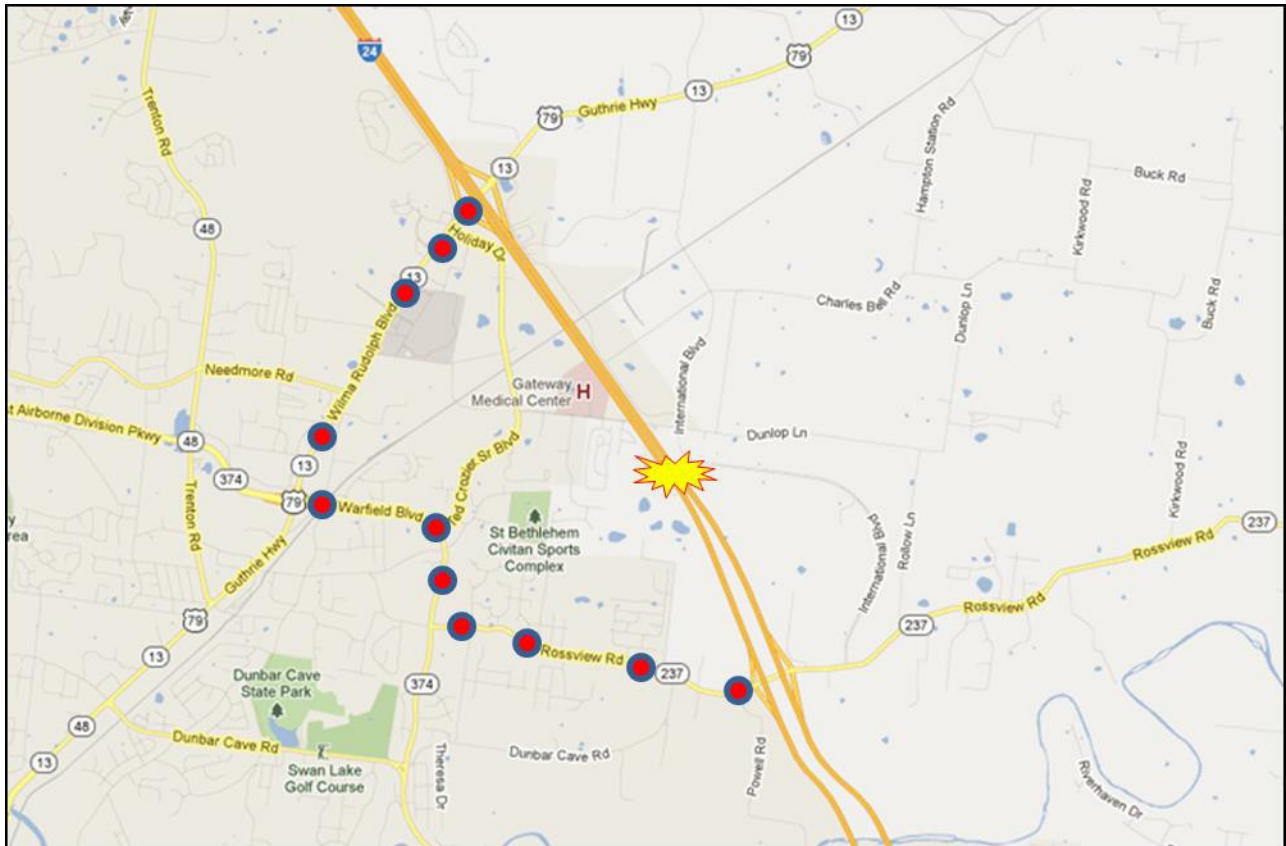
INCIDENT DIRECTION	INCIDENT LOCATION BETWEEN	ACTION / DETOUR
 EAST	EXIT 1 (Trenton Rd.) & EXIT 4 (Wilma Rudolph Blvd.)	<ul style="list-style-type: none"> • I-24 East will be closed at Exit 1 (Trenton Rd.) and all traffic will be forced to exit. • Entrance ramp onto I-24 East from Trenton Rd. will have to be closed. • Detour will be SR-48 (Trenton Road) to SR-374 (101st Abn. Div. Pky.) to SR-13 (Wilma Rudolph Blvd.) back to I-24.
 WEST	EXIT 4 (Wilma Rudolph Blvd.) & EXIT 1 (Trenton Rd.)	<ul style="list-style-type: none"> • I-24 West will be closed at Exit 4 (Wilma Rudolph Blvd.) and all traffic will be forced to exit. • Entrance ramp onto I-24 West from Wilma Rudolph Blvd. will have to be closed. • Detour will be SR-13 to SR-374 to SR-48 back to I-24.





MONTGOMERY COUNTY

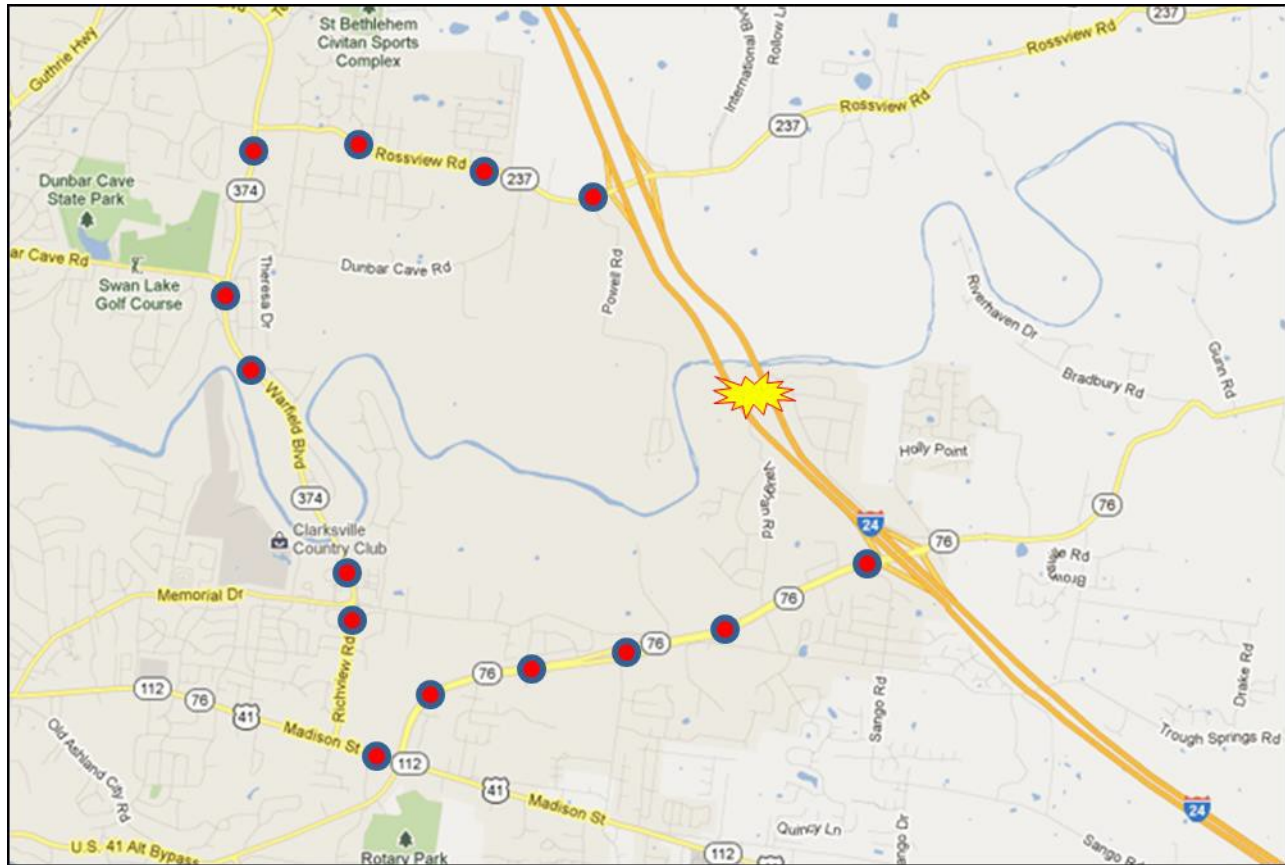
Exit 4 (US79/SR-13) to Exit 8 (SR-237/Rossvie Rd.)

INCIDENT DIRECTION	INCIDENT LOCATION BETWEEN	ACTION / DETOUR
 <p>EAST</p>	<p>EXIT 4 (Wilma Rudolph Blvd.) & EXIT 8 (Rossvie Rd.)</p>	<ul style="list-style-type: none"> • I-24 East will be closed at Exit 4 (Wilma Rudolph Blvd.) and all traffic will be forced to exit. • Entrance ramp onto I-24 East from Wilma Rudolph Blvd. will have to be closed. • Detour will be SR-13 (Wilma Rudolph Blvd.) to SR-374 (Warfield Blvd.) to SR-237 (Rossvie Road) back to I-24.
 <p>WEST</p>	<p>EXIT 8 (Rossvie Rd.) & EXIT 4 (Wilma Rudolph Blvd.)</p>	<ul style="list-style-type: none"> • I-24 West will be closed at Exit 8 (Rossvie Rd.) and all traffic will be forced to exit. • Entrance ramp onto I-24 West from Rossvie Rd. will have to be closed. • Detour will be SR-237 to SR-374 to SR-13 back to I-24.



MONTGOMERY COUNTY
Exit 8 (SR-237/Rossvie Rd.) to Exit 11 (SR-76)

INCIDENT DIRECTION	INCIDENT LOCATION BETWEEN	ACTION / DETOUR
 EAST	EXIT 8 (Rossvie Rd.) & EXIT 11 (SR-76)	<ul style="list-style-type: none"> • I-24 East will be closed at Exit 8 (Rossvie Rd.) and all traffic will be forced to exit. • Entrance ramp onto I-24 East from Rossvie Rd. will have to be closed. • Detour will be SR-237 (Rossvie Road) to SR-374 (Warfield Blvd.) to SR-76 (Madison St.) back to I-24.
 WEST	EXIT 11 (SR-76) & EXIT 8 (Rossvie Rd.)	<ul style="list-style-type: none"> • I-24 West will be closed at Exit 11 (SR-76) and all traffic will be forced to exit. • Entrance ramp onto I-24 West from SR-76 will have to be closed. • Detour will be SR-76 to SR-374 to SR-237 back to I-24.





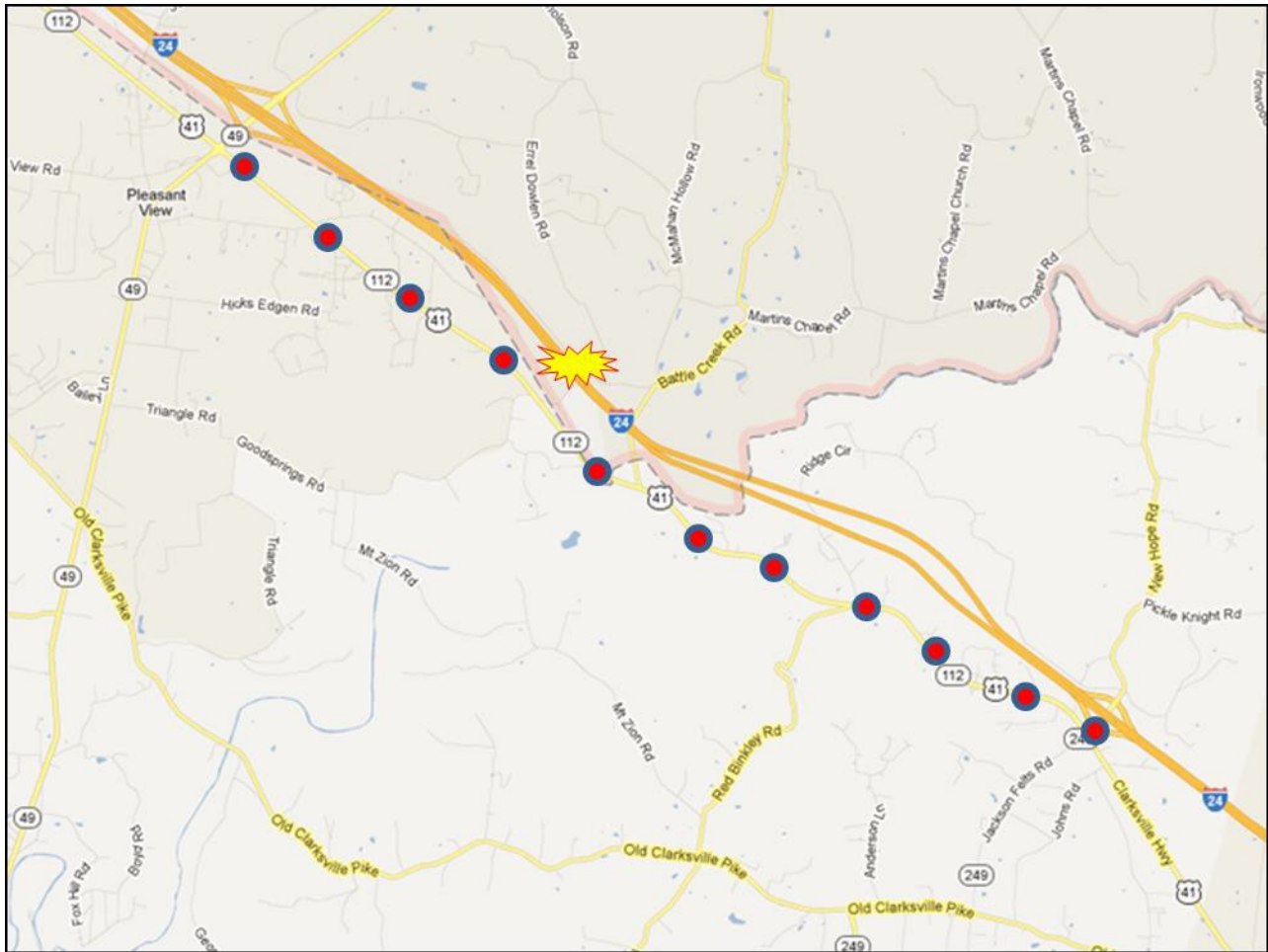


ROBERTSON COUNTY

ROBERTSON COUNTY

Exit 24 (SR-49) to Exit 31 (SR-249/New Hope Rd.)

INCIDENT DIRECTION	INCIDENT LOCATION BETWEEN	ACTION / DETOUR
 EAST	EXIT 24 (SR-49) & EXIT 31 (New Hope Rd.)	<ul style="list-style-type: none"> • I-24 East will be closed at Exit 24 (SR-49) and all traffic will be forced to exit. • Entrance ramp onto I-24 East from SR-49 will have to be closed. • Detour will be SR-49 to SR-112 to SR-249 back to I-24.
 WEST	EXIT 31 (New Hope Rd.) & EXIT 24 (SR-49)	<ul style="list-style-type: none"> • I-24 West will be closed at Exit 31 (SR-249) and all traffic will be forced to exit. • Entrance ramp onto I-24 West from SR-249 will have to be closed. • Detour will be SR-249 to SR-112 to SR-49 back to I-24.





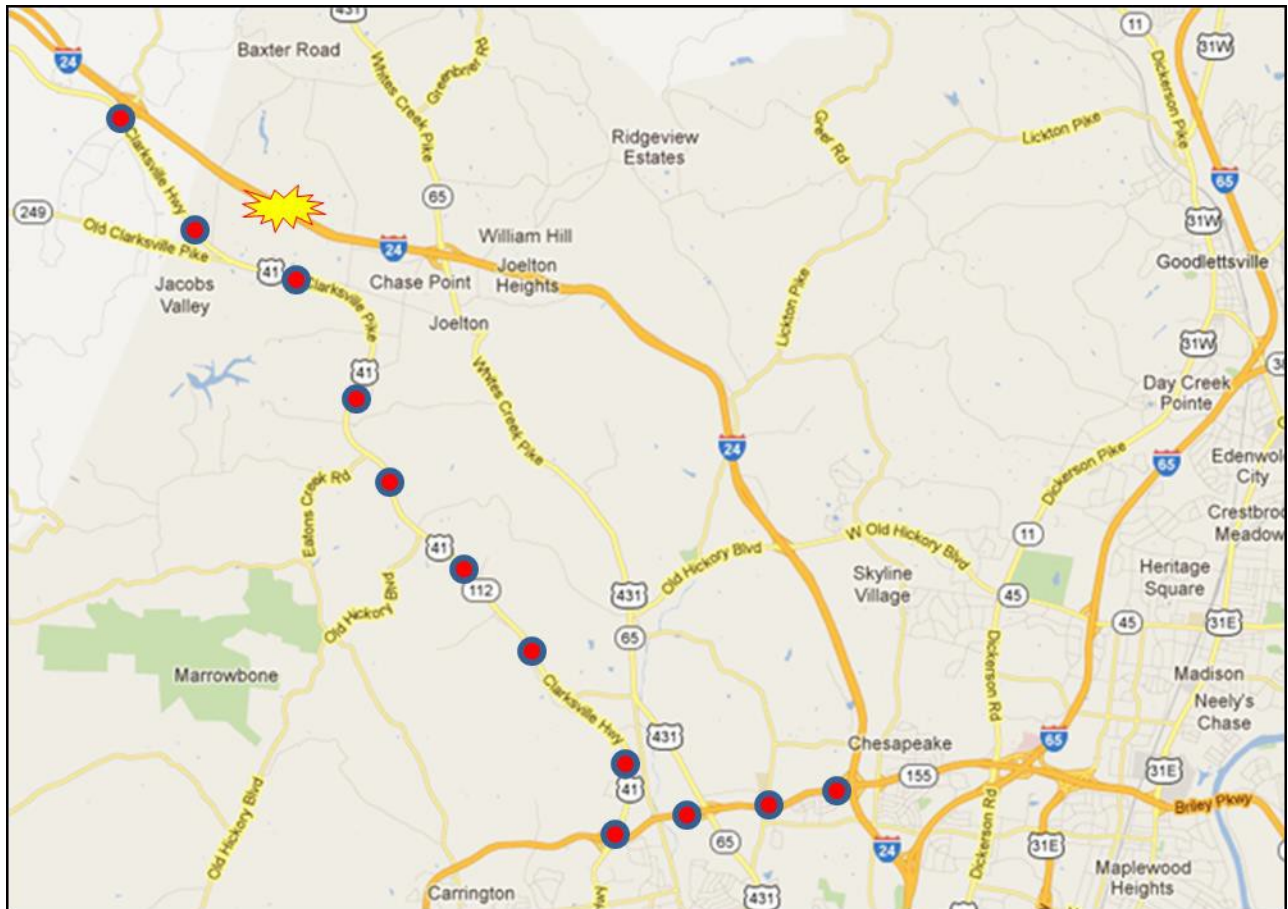


CHEATHAM COUNTY

CHEATHAM COUNTY TO DAVIDSON COUNTY

Exit 31 (SR-249/New Hope Rd.) to Exit 35 (US-431/SR-65/Whites Creek Pike)

INCIDENT DIRECTION	INCIDENT LOCATION BETWEEN	ACTION / DETOUR
 <p>EAST</p>	<p>EXIT 31 (New Hope Rd.) & EXIT 35 (Whites Creek Pike)</p>	<ul style="list-style-type: none"> • I-24 East will be closed at Exit 31 (New Hope Rd.) and all traffic will be forced to exit. • Entrance ramp onto I-24 East from New Hope Rd. will have to be closed. • Detour will be New Hope Rd. to SR-112 to SR-155 (Briley Pky.) back to I-24.
 <p>WEST</p>	<p>EXIT 35 (Whites Creek Pike) & EXIT 31 (New Hope Rd.)</p>	<ul style="list-style-type: none"> • I-24 West will be closed at Exit 43 (SR-155, Briley Pky.) and all traffic will be forced to exit. • Entrance ramp onto I-24 West from SR-155 will have to be closed. • Detour will be SR-155 to SR-112 to New Hope Rd back to I-24.





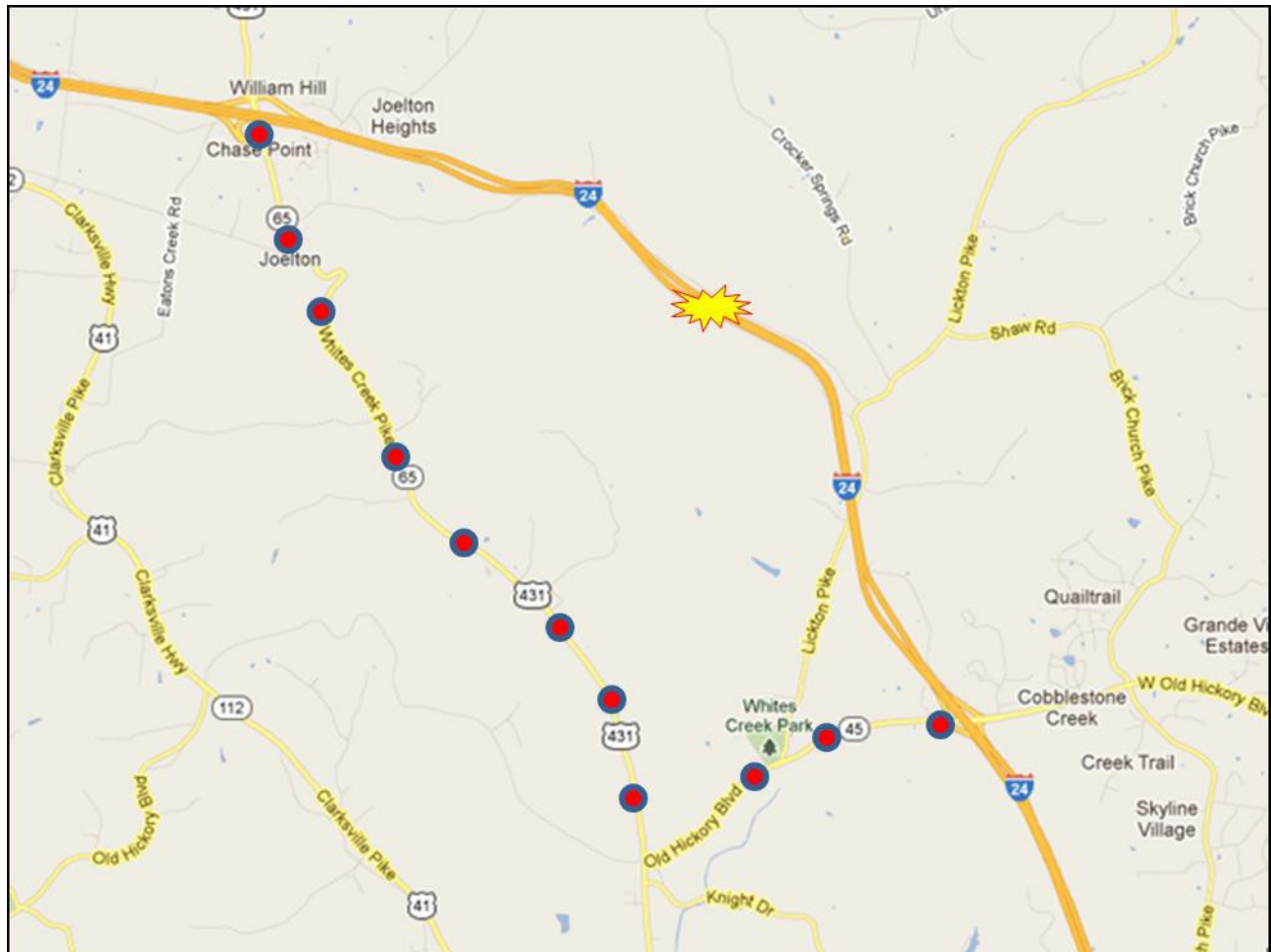


DAVIDSON COUNTY

DAVIDSON COUNTY



Exit 35 (US-431/SR-65/Whites Creek Pike) to Exit 40 (SR-45/Old Hickory Blvd.)

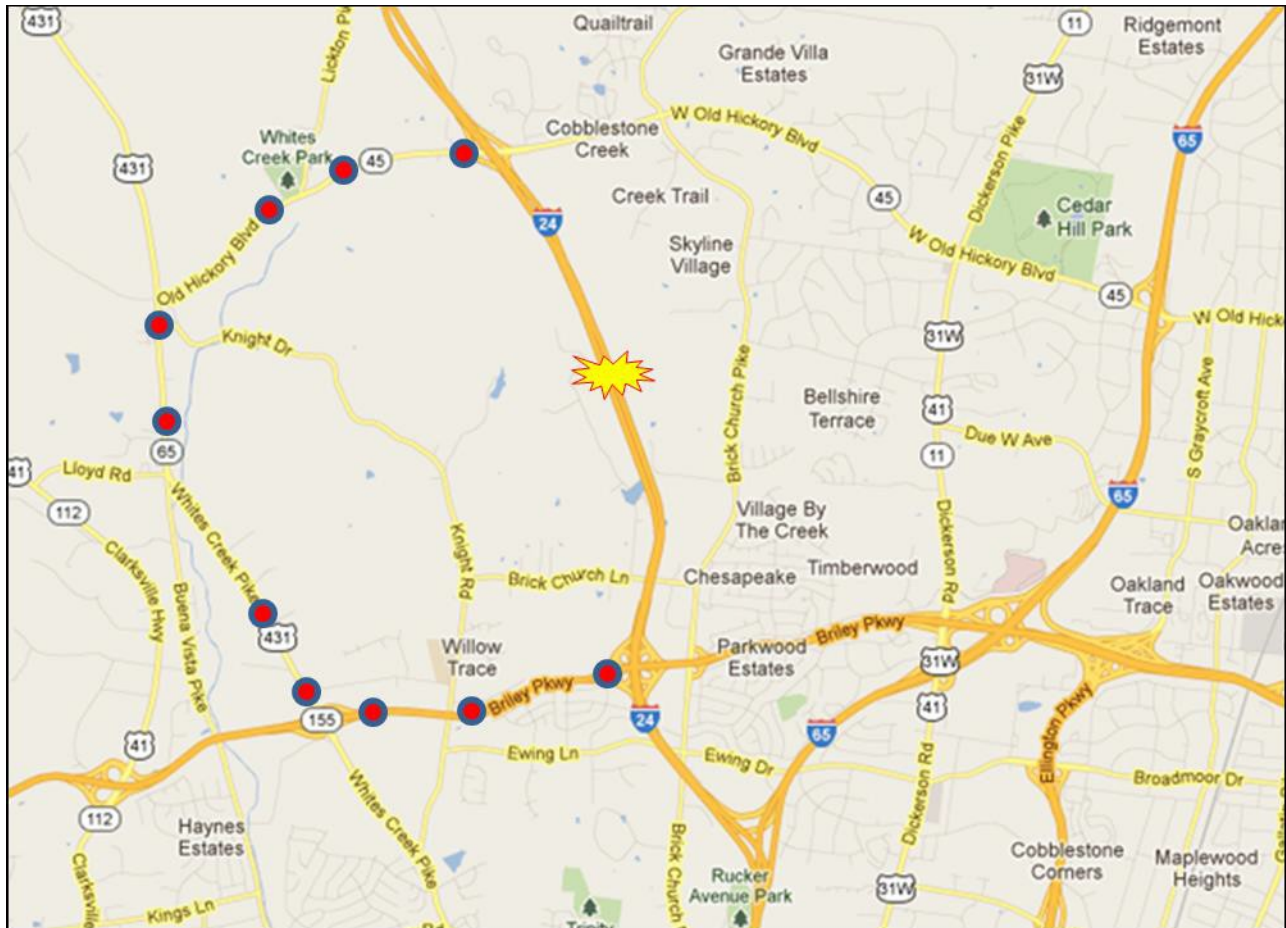
INCIDENT DIRECTION	INCIDENT LOCATION BETWEEN	ACTION / DETOUR
 EAST	EXIT 35 (Whites Creek Pike) & EXIT 40 (Old Hickory Blvd.)	<ul style="list-style-type: none"> • I-24 East will be closed at Exit 35 (Whites Creek Pike) and all traffic will be forced to exit. • Entrance ramp onto I-24 East from Whites Creek Pike will have to be closed. • Detour will be SR-65 (Whites Creek Pike) to SR-45 (Old Hickory Blvd.) back to I-24.
 WEST	EXIT 40 (Old Hickory Blvd.) & EXIT 35 (Whites Creek Pike)	<ul style="list-style-type: none"> • I-24 West will be closed at Exit 40 (Old Hickory Blvd.) and all traffic will be forced to exit. • Entrance ramp onto I-24 West from SR-45 will have to be closed. • Detour will be SR-45 to SR-65 back to I-24.



DAVIDSON COUNTY



Exit 40 (SR-45/Old Hickory Blvd.) to Exit 43 (SR-155/Briley Pky.)

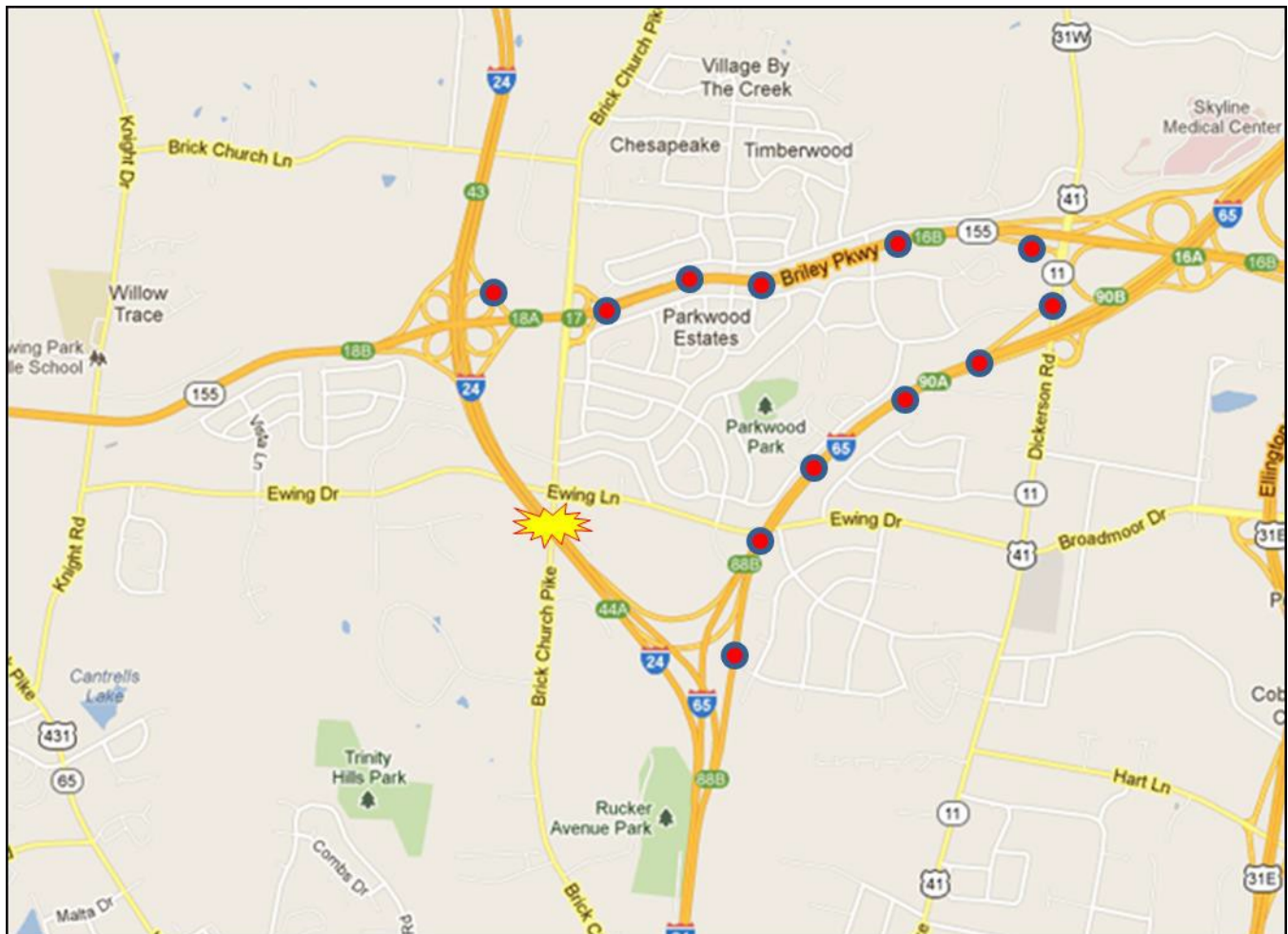
INCIDENT DIRECTION	INCIDENT LOCATION BETWEEN	ACTION / DETOUR
 EAST	EXIT 40 (Old Hickory Blvd.) & EXIT 43 (Briley Pky.)	<ul style="list-style-type: none"> • I-24 East will be closed at Exit 40 (Old Hickory Blvd.) and all traffic will be forced to exit. • Entrance ramp onto I-24 East from Old Hickory Blvd. will have to be closed. • Detour will be SR-45 West (Old Hickory Blvd.) to SR-65/US-431 (Whites Creek Pike) to SR-155 (Briley Pky.) back to I-24.
 WEST	EXIT 43 (Briley Pky.) & EXIT 40 (Old Hickory Blvd.)	<ul style="list-style-type: none"> • I-24 West will be closed at Exit 43 (Briley Pky.) and all traffic will be forced to exit. • Entrance ramp onto I-24 West from SR-155 will have to be closed. • Detour will be SR-155 to SR-65/US-431 to SR-45 back to I-24.



DAVIDSON COUNTY



Exit 43 (SR-155/Briley Pky.) to Exit 44B (I-65)

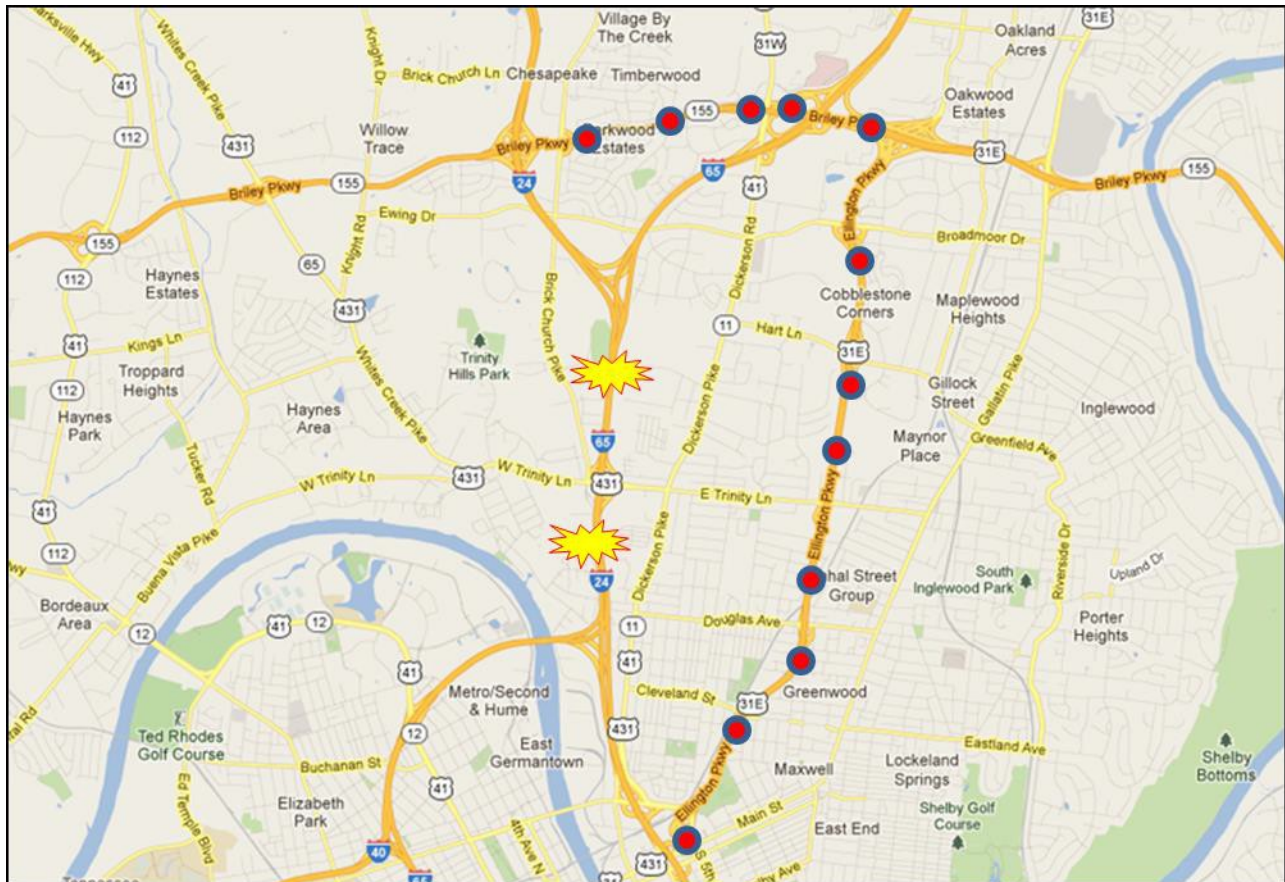
INCIDENT DIRECTION	INCIDENT LOCATION BETWEEN	ACTION / DETOUR
 EAST	EXIT 43 (Briley Pky.) & EXIT 44B (I-24 and I-65 split)	<ul style="list-style-type: none"> • I-24 East will be closed at Exit 43 (Briley Pky.) and all traffic will be forced to exit. • Entrance ramp onto I-24 East from Briley Pky. will have to be closed. • Detour will be SR-155 East (Briley Pky.) to SR-11 (Dickerson Rd.) to I-65 South back to I-24.
 WEST	EXIT 44B (I-24 and I-65 split) & EXIT 43 (Briley Pky.)	<ul style="list-style-type: none"> • I-24 West will be closed at I-24/I-65 split and all traffic will be forced to take I-65 North. • Detour will be I-65 North to SR-11 to SR-155 back to I-24.



DAVIDSON COUNTY



Exit 44B (I-65) to Exit 46B (I-24/I-40 Split)

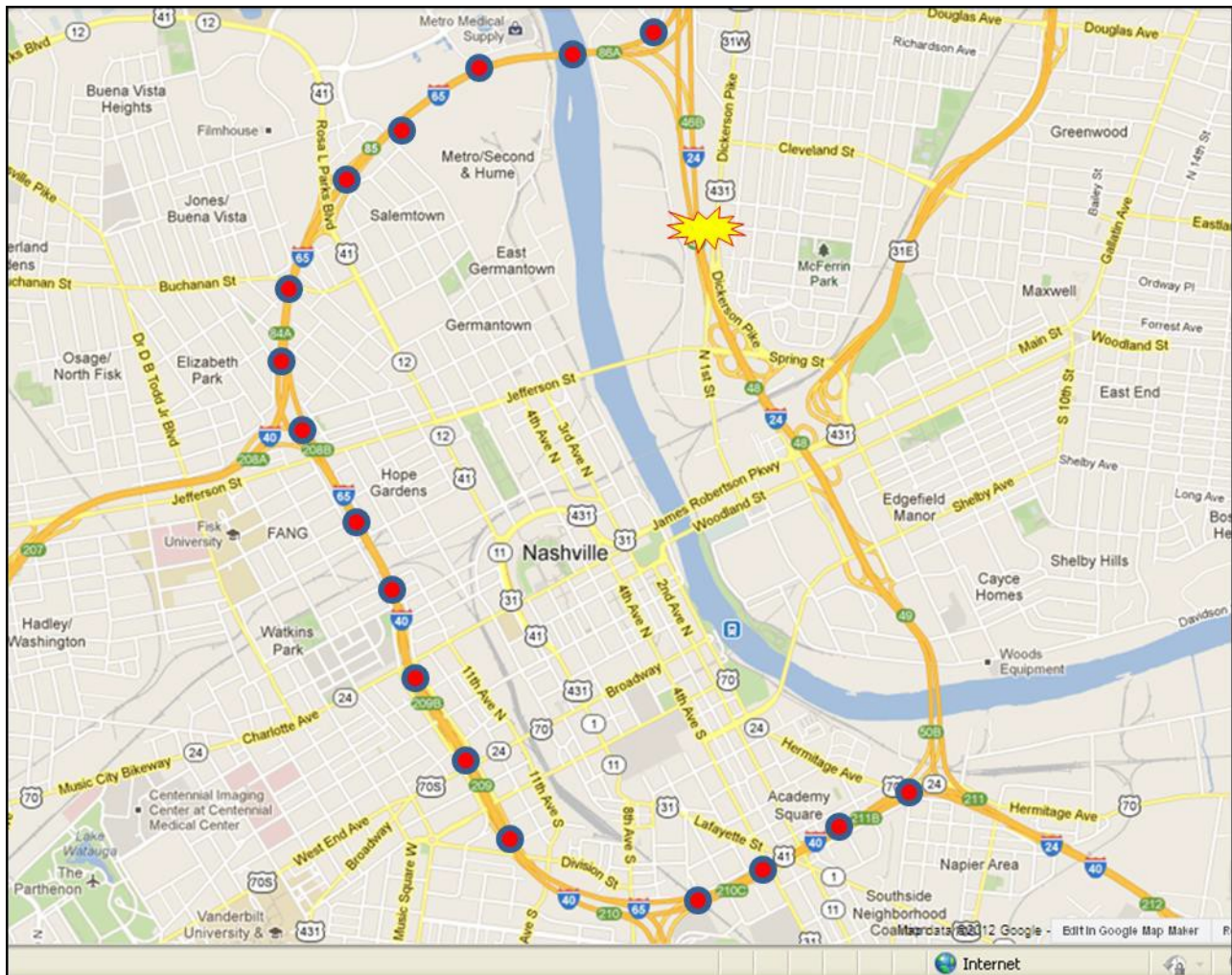
INCIDENT DIRECTION	INCIDENT LOCATION BETWEEN	ACTION / DETOUR
 <p>EAST</p>	<p>EXIT 44B (I-24 and I-65 split) & EXIT 46B (I-24/I-40 split)</p>	<ul style="list-style-type: none"> • I-24 East will be closed at Exit 43 (Briley Pky.) and all traffic will be forced to exit. • Entrance ramp onto I-24 East from Briley Pky. will have to be closed. • Entrance ramp onto I-24 East from Trinity Lane will be closed if incident is east of Trinity Lane. • Detour will be SR-155 East (Briley Pky.) to US-31E (Ellington Pky.) back to I-24.
 <p>WEST</p>	<p>EXIT 46B (I-24/I-40 split) & EXIT 44B (I-24 and I-65 split)</p>	<ul style="list-style-type: none"> • I-24 West will be closed at James Adam Perezson Pky. and all traffic will be forced to exit. • Entrance ramp onto I-24 West from James Adam Perezson Pky. will have to be closed. • Entrance ramp onto I-24 West from Trinity Lane will be closed if incident is west of Trinity Lane. • Detour will be US-31E (Ellington Pky.) to SR-155 back to I-24.



DAVIDSON COUNTY



Exit 46B (I-24/I-40 Split) to Exit 47 (Spring Street)

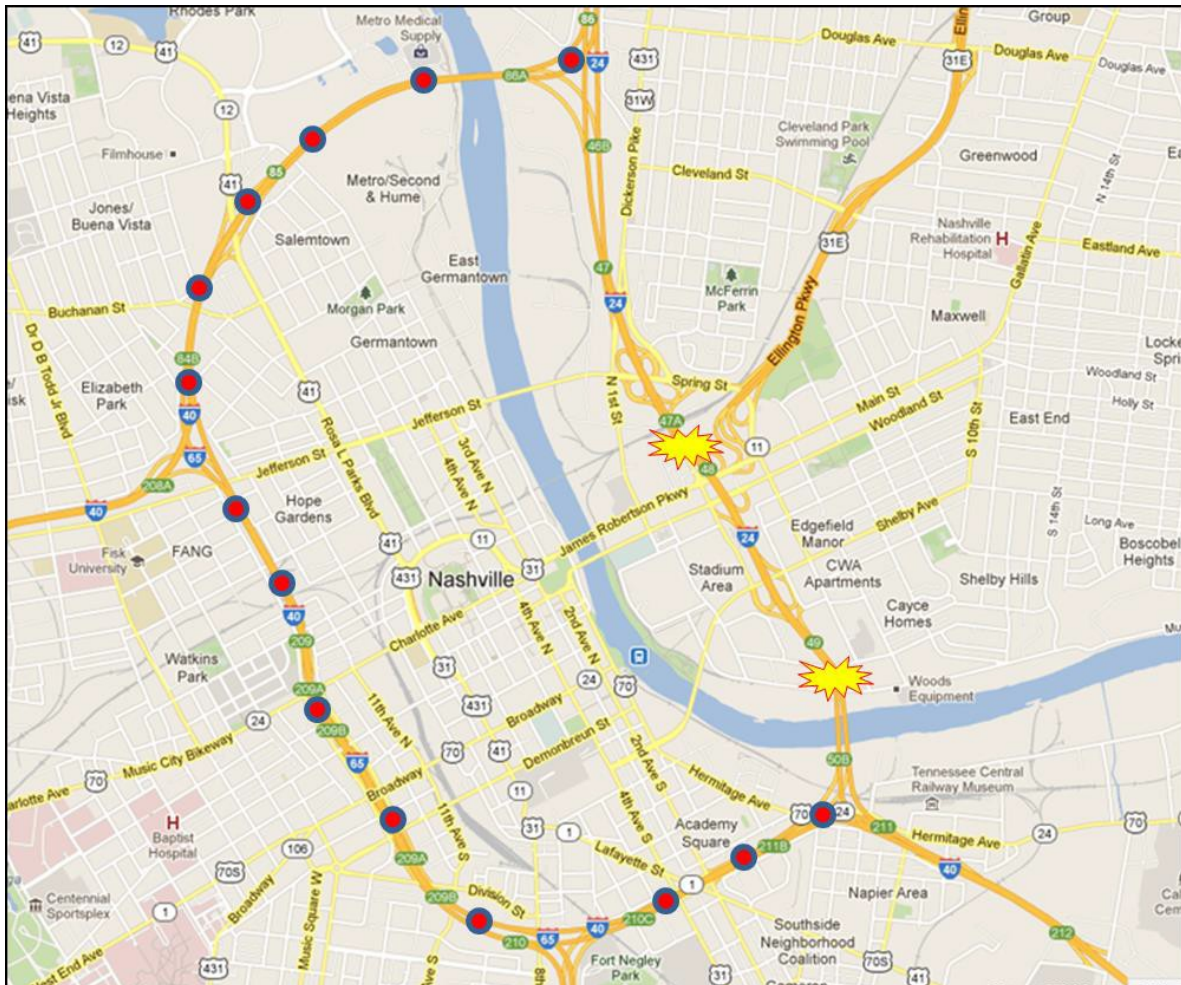
INCIDENT DIRECTION	INCIDENT LOCATION BETWEEN	ACTION / DETOUR
 EAST	EXIT 46B (I-24/I-40 Split) & EXIT 47 (Spring St.)	<ul style="list-style-type: none"> • I-24 East will be closed at Exit 86 and all traffic will be forced to exit. • Entrance ramp onto I-24 East from Trinity Lane will have to be closed. • Detour will be I-65/I-40 back to I-24.
 WEST	EXIT 47 (Spring St.) & EXIT 46B (I-24/I-40 Split)	<ul style="list-style-type: none"> • I-24 West will be closed Exit 211. • Entrance ramp onto I-24 West from James Adam Perezson Pky. will have to be closed. • North ramps to I-65/I-24 at split will have to be closed. • Detour will be I-65/I-40 back to I-24.



DAVIDSON COUNTY



Exit 47 (Spring Street) to Exit 50B (I-24/I-40 Split)

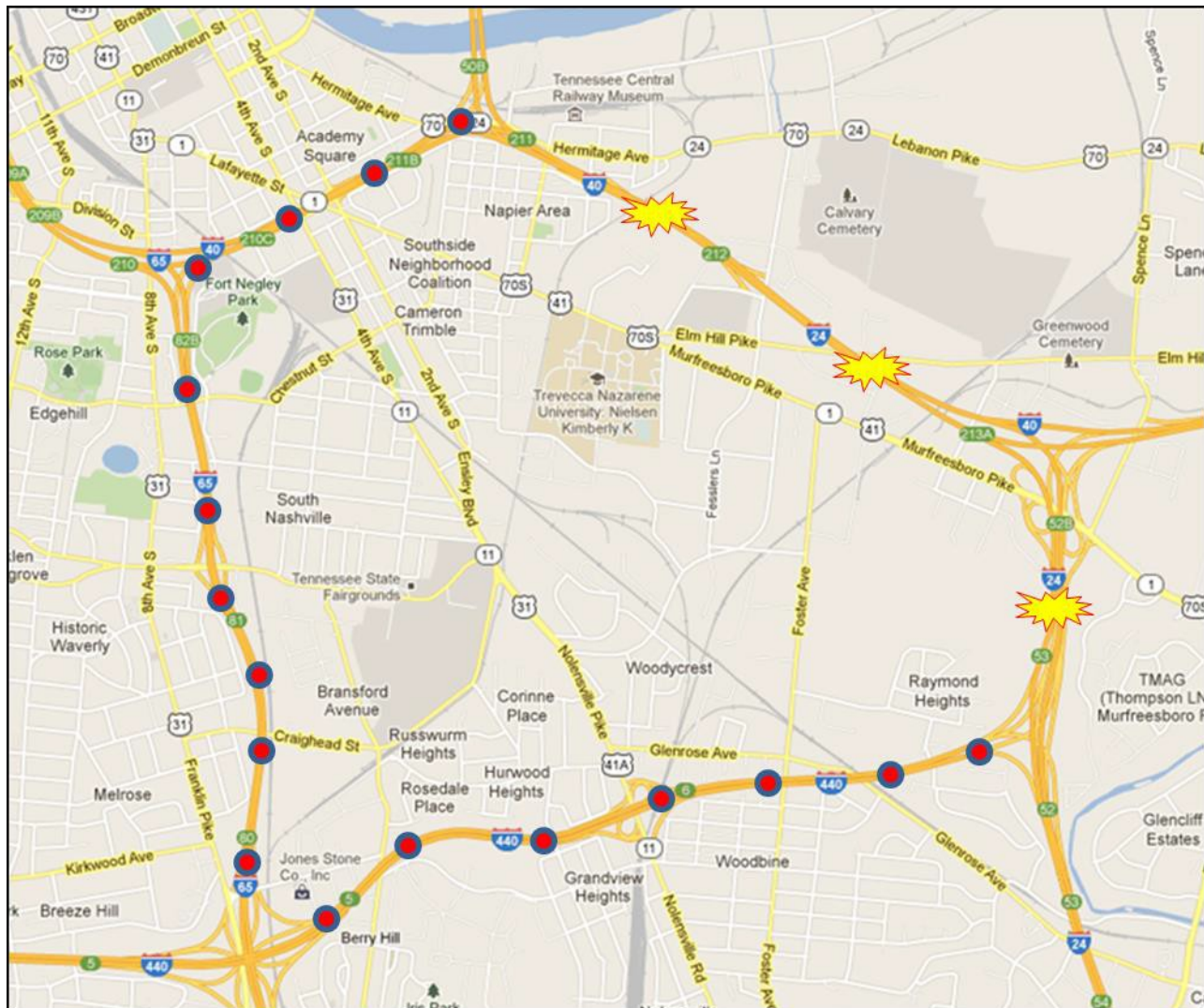
INCIDENT DIRECTION	INCIDENT LOCATION BETWEEN	ACTION / DETOUR
 EAST	EXIT 47 (Spring St.) & EXIT 50B (I-24/I-40 Split)	<ul style="list-style-type: none"> • I-24 East will be closed at Exit 46B and all traffic will be forced to exit. • East ramps onto I-24 at split will have to be closed. • Appropriate east ramps onto I-24 between Exit 47 and Exit 50B will be closed depending on location of incident. • Detour will be Exit 86 (I-40/I-65) around inner loop back to I-24/I-40 East.
 WEST	EXIT 50B (I-24/I-40 Split) & EXIT 47 (Spring St.)	<ul style="list-style-type: none"> • I-24 West will be closed at Exit 50B and all traffic will be forced to exit. • West ramps to I-24 at split will have to be closed. • Appropriate west ramps onto I-24 between Exit 47 and Exit 50B will be closed depending on location of incident. • Detour will be Exit 211 around inner loop back to I-24.



DAVIDSON COUNTY



Exit 50B (I-24/I-40 Split) to Exit 53 (I-440 West)

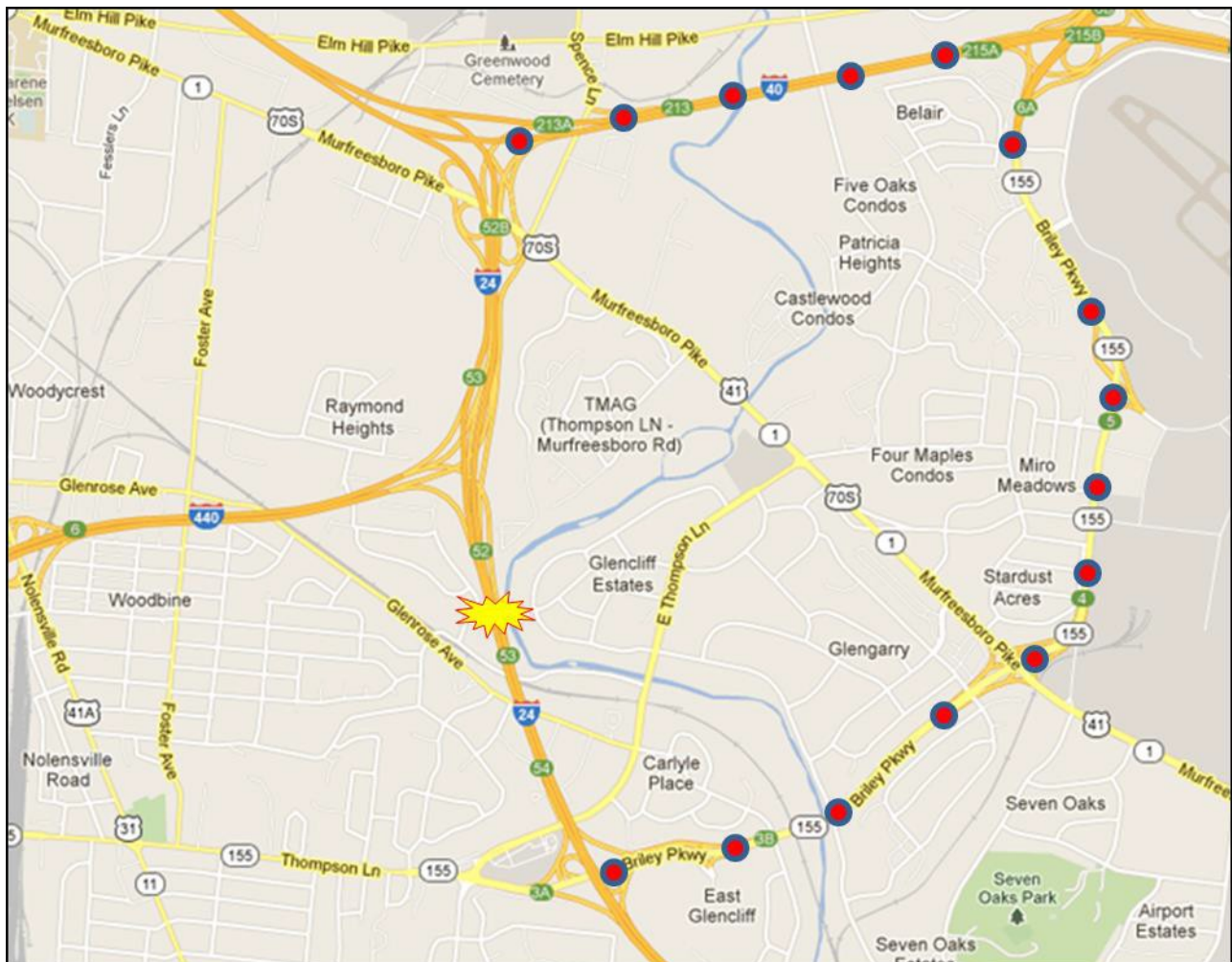
INCIDENT DIRECTION	INCIDENT LOCATION BETWEEN	ACTION / DETOUR
 EAST	EXIT 50B (I-24/I-40 Split) & EXIT 52 (I-440 West)	<ul style="list-style-type: none"> • I-24 East will be closed at Exit 50B and all traffic will be forced to exit. • East ramps to I-24/I-40 at split will have to be closed. • Appropriate east ramps onto I-24 between Exit 50B and Exit 53 will be closed depending on location of incident. • Detour will be I-40 West at split to I-65 South to I-440 East back to I-24.
 WEST	EXIT 52 (I-440 West) & EXIT 50B (I-24/I-40 Split)	<ul style="list-style-type: none"> • I-24 West will be closed at Exit 52 and all traffic will be forced to exit. • West ramps to I-24 at split will have to be closed. • Appropriate west ramps onto I-24 between Exit 50B and Exit 53 will be closed depending on location of incident. • Detour will be I-440 West to I-65 North to I-40 East back to I-24.



DAVIDSON COUNTY



Exit 53 (I-440 West) to Exit 54 (SR-155/Briley Pky.)

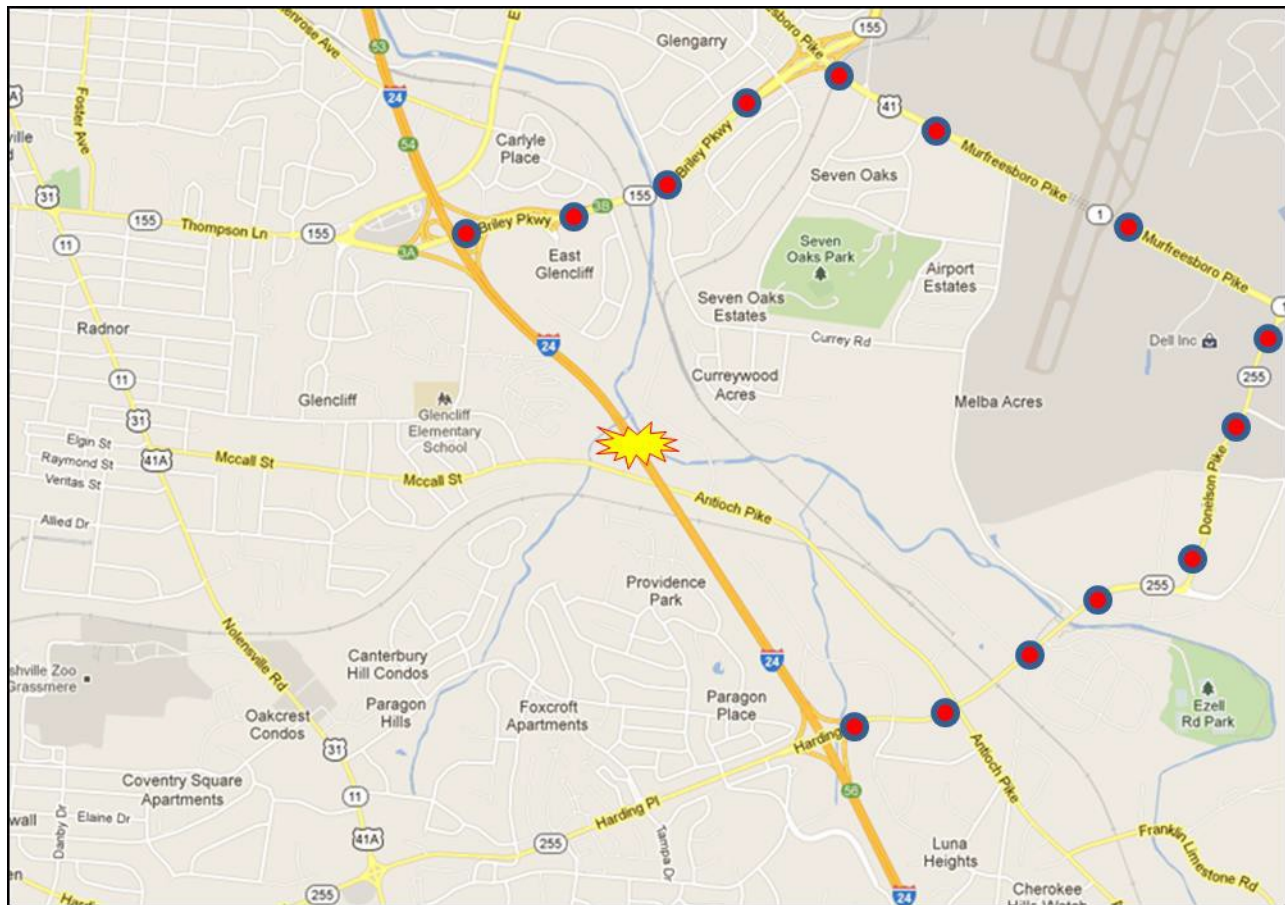
INCIDENT DIRECTION	INCIDENT LOCATION BETWEEN	ACTION / DETOUR
 EAST	EXIT 53 (I-440 West) & EXIT 54 (SR-155/Briley Pky.)	<ul style="list-style-type: none"> • I-24 East will be closed at Exit 52B and all traffic will be forced to exit. • Ramps to I-24 East at Murfreesboro Pike will have to be closed. • Ramps from I-440 East to I-24 East will have to be closed. • Detour will be I-40 East to SR-155 (Briley Pky.) South back to I-24.
 WEST	EXIT 54 (SR-155/Briley Pky.) & EXIT 53 (I-440 West)	<ul style="list-style-type: none"> • I-24 West will be closed at Exit 54 (Briley Pky.) and all traffic will be forced to exit. • Entrance ramps onto I-24 West from Briley Pky. will have to be closed. • Detour will be SR-155 North to I-40 West back to I-24.



DAVIDSON COUNTY



Exit 54 (SR-155/Briley Pky.) to Exit 56 (SR-255/Harding Pl.)

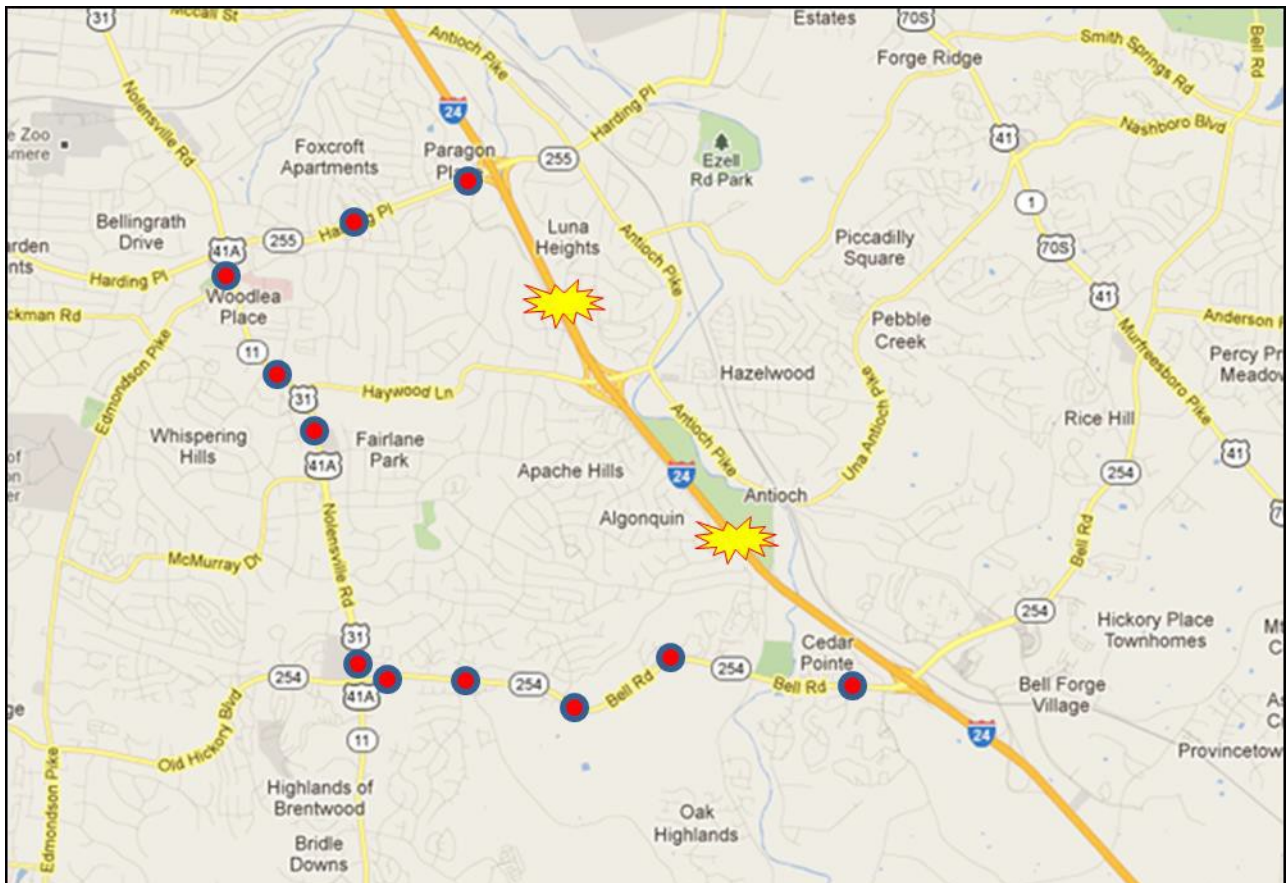
INCIDENT DIRECTION	INCIDENT LOCATION BETWEEN	ACTION / DETOUR
 <p>EAST</p>	<p>EXIT 54 (Briley Pky.) & EXIT 56 (Harding Pl.)</p>	<ul style="list-style-type: none"> • I-24 East will be closed at Exit 54 (Briley Pky.) and all traffic will be forced to exit. • Entrance ramp onto I-24 East from Briley Pky. will have to be closed. • Detour will be SR-155 (Briley Pky.) East to SR-1 (Murfreesboro Pike) to SR-255 West (Donelson Pike and Harding Pl.) back to I-24.
 <p>WEST</p>	<p>EXIT 56 (Harding Pl.) & EXIT 54 (Briley Pky.)</p>	<ul style="list-style-type: none"> • I-24 West will be closed at Harding Pl. and all traffic will be forced to exit. • Entrance ramp onto I-24 West from Harding Pl. will have to be closed. • Detour will be SR-255 East to SR-1 West to SR-155 West back to I-24.



DAVIDSON COUNTY



Exit 56 (SR-255/Harding Pl.) to Exit 59 (SR-254/Bell Rd.)

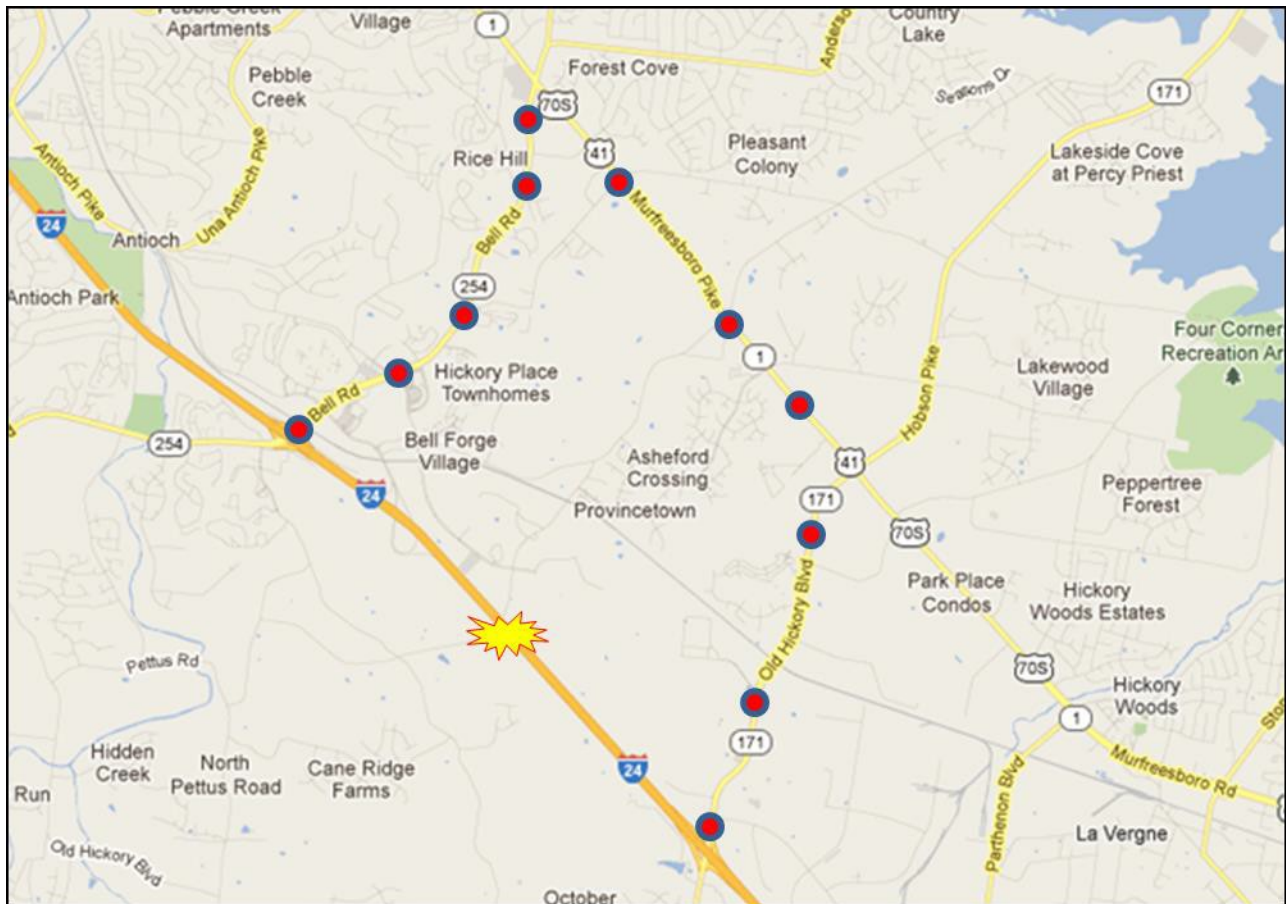
INCIDENT DIRECTION	INCIDENT LOCATION BETWEEN	ACTION / DETOUR
 <p>EAST</p>	<p>EXIT 56 (Harding Pl.) & EXIT 59 (Bell Rd.)</p>	<ul style="list-style-type: none"> • I-24 East will be closed at Exit 56 (Harding Pl.) and all traffic will be forced to exit. • Entrance ramp onto I-24 East from Harding Pl. will have to be closed. • Entrance ramp onto I-24 East from Haywood Ln. will be closed if incident is east of Haywood Ln. • Detour will be SR-255 West (Harding Pl.) to SR-11 (Nolensville Rd.) to SR-254 (Bell Rd.) back to I-24.
 <p>WEST</p>	<p>EXIT 59 (Bell Rd.) & EXIT 56 (Harding Pl.)</p>	<ul style="list-style-type: none"> • I-24 West will be closed at Bell Rd. and all traffic will be forced to exit. • Entrance ramp onto I-24 West from Bell Rd. will have to be closed. • Entrance ramp onto I-24 West from Haywood Ln. will be closed if incident is west of Haywood Ln. • Detour will be SR-254 West to SR-11 North to SR-255 East back to I-24.



DAVIDSON COUNTY



Exit 59 (SR-254/Bell Rd.) to Exit 62 (SR-171/Old Hickory Blvd.)

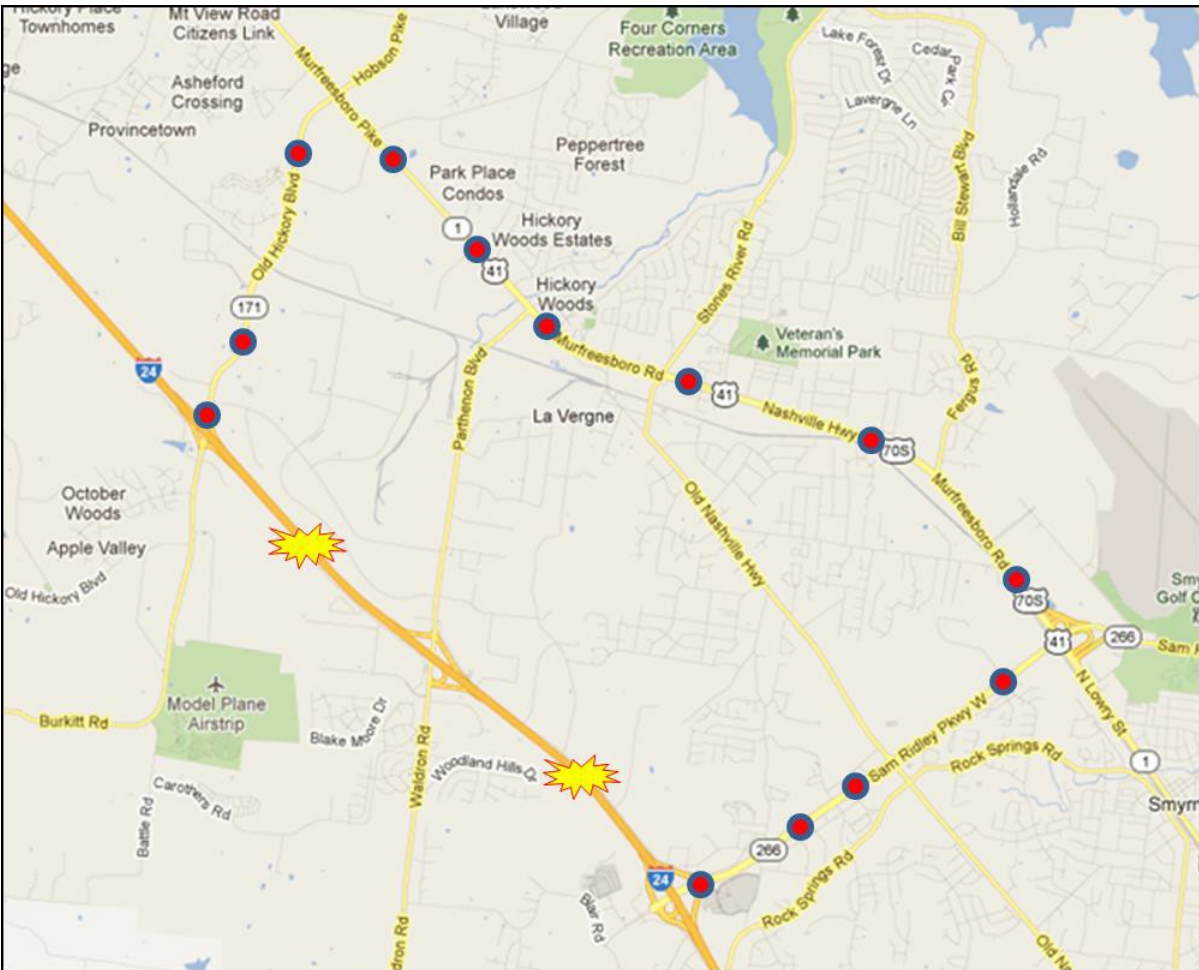
INCIDENT DIRECTION	INCIDENT LOCATION BETWEEN	ACTION / DETOUR
 <p>EAST</p>	<p>EXIT 59 (Bell Rd.) & EXIT 62 (Old Hickory Blvd.)</p>	<ul style="list-style-type: none"> • I-24 East will be closed at Exit 59 (Bell Rd.) and all traffic will be forced to exit. • Entrance ramp onto I-24 East from Bell Rd. will have to be closed. • Detour will be SR-254 (Bell Rd.) to SR-1 (Murfreesboro Rd.) to SR-171 (Old Hickory Blvd.) back to I-24.
 <p>WEST</p>	<p>EXIT 62 (Old Hickory Blvd.) & EXIT 59 (Bell Rd.)</p>	<ul style="list-style-type: none"> • I-24 West will be closed at Old Hickory Blvd. and all traffic will be forced to exit. • Entrance ramp onto I-24 West from Old Hickory Blvd. will have to be closed. • Detour will be SR-171 to SR-1 to SR-254 back to I-24.



DAVIDSON COUNTY

Exit 62 (SR-171/Old Hickory Blvd.) to Exit 66 (SR-266/Sam Ridley Pky.)

INCIDENT DIRECTION	INCIDENT LOCATION BETWEEN	ACTION / DETOUR
 <p>EAST</p>	<p>EXIT 62 (Old Hickory Blvd.) & EXIT 66 (Sam Ridley Pky.)</p>	<ul style="list-style-type: none"> • I-24 East will be closed at Exit 62 (Old Hickory Blvd.) and all traffic will be forced to exit. • Entrance ramp onto I-24 East from Old Hickory Blvd. will have to be closed. • Entrance ramp onto I-24 East from Waldron Rd. will be closed if incident is east of Waldron Rd. • Detour will be SR-171 (Old Hickory Blvd.) to SR-1 (Murfreesboro Pike) to SR-266 (Sam Ridley Pky.) back to I-24.
 <p>WEST</p>	<p>EXIT 66 (Sam Ridley Pky.) & EXIT 62 (Old Hickory Blvd.)</p>	<ul style="list-style-type: none"> • I-24 West will be closed at Sam Ridley Pky. and all traffic will be forced to exit. • Entrance ramp onto I-24 West from Sam Ridley Pky. will have to be closed. • Entrance ramp onto I-24 West from Waldron Rd. will be closed if incident is west of Waldron Rd. • Detour will be SR-266 to SR-1 to SR-171 back to I-24.





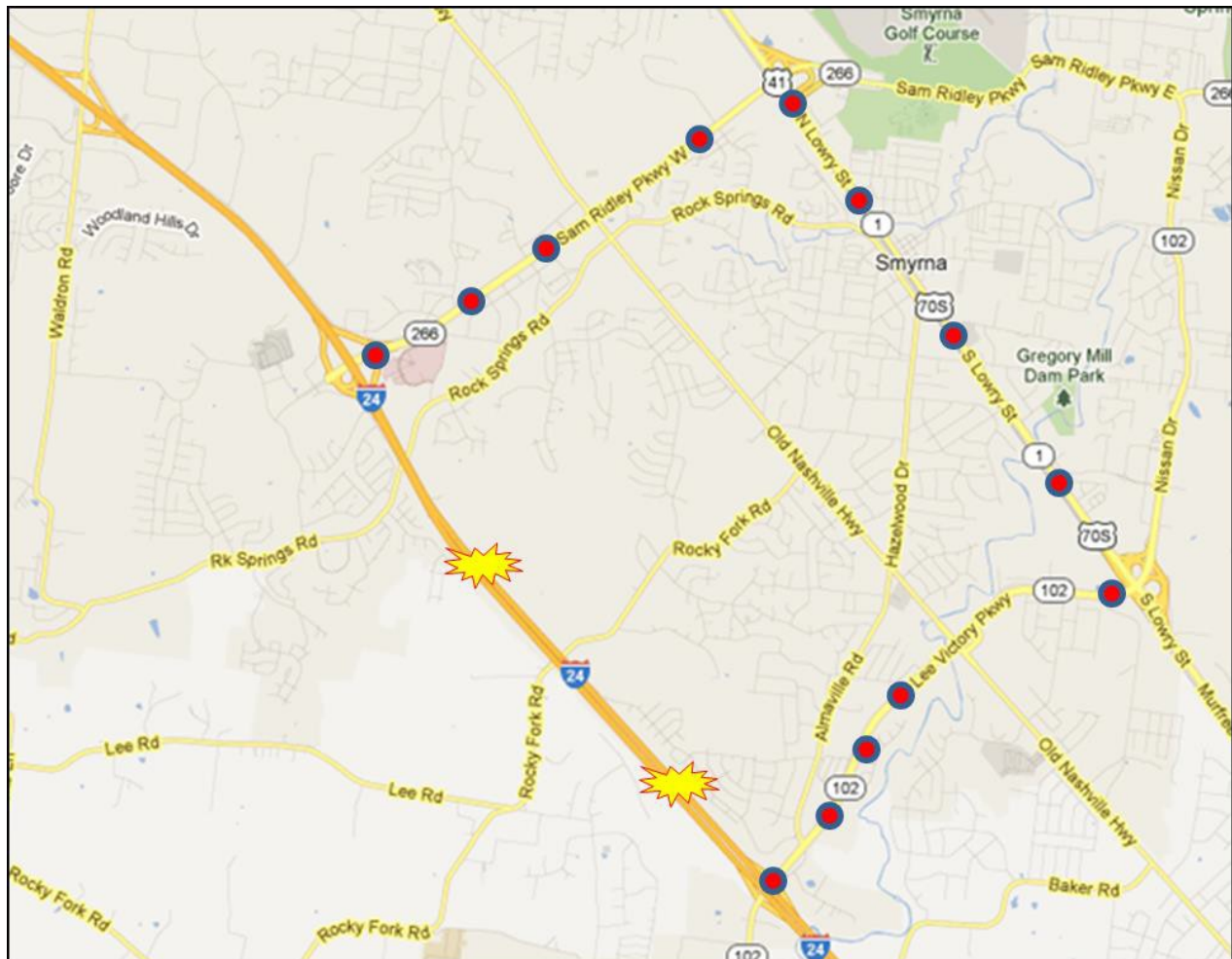


RUTHERFORD COUNTY

RUTHERFORD COUNTY



Exit 66 (SR-266/Sam Ridley Pky.) to Exit 70 (SR-102/Lee Victory Pky.)

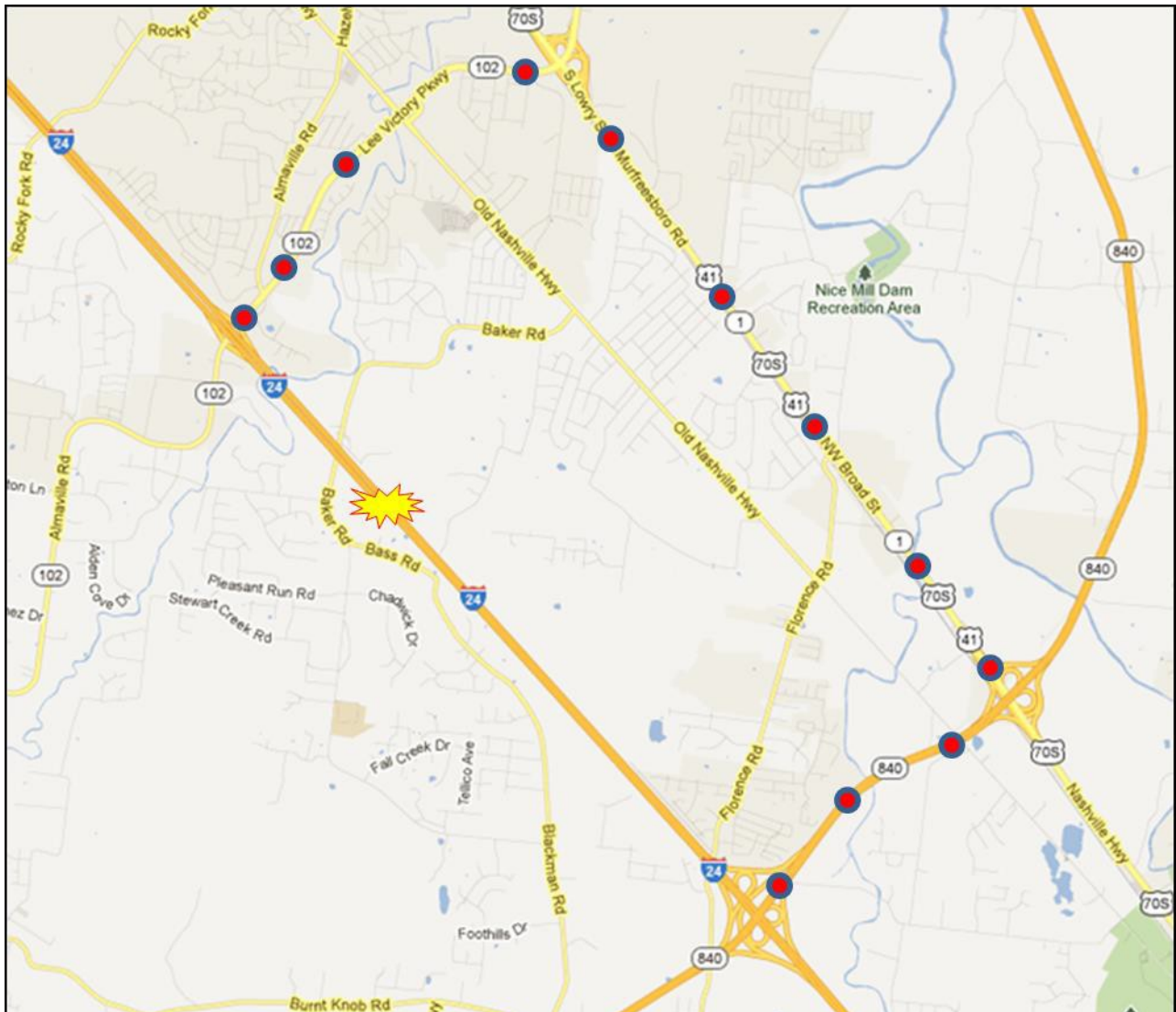
INCIDENT DIRECTION	INCIDENT LOCATION BETWEEN	ACTION / DETOUR
 EAST	EXIT 66 (Sam Ridley Pky.) & EXIT 70 (Lee Victory Pky.)	<ul style="list-style-type: none"> • I-24 East will be closed at Exit 66 (Sam Ridley Pky.) and all traffic will be forced to exit. • Entrance ramp onto I-24 East from Sam Ridley Pky. will have to be closed. • Detour will be SR-266 (Sam Ridley Pky.) to SR-1 (N. Lowry St.) to SR-102 (Lee Victory Pky.) back to I-24.
 WEST	EXIT 70 (Lee Victory Pky.) & EXIT 66 (Sam Ridley Pky.)	<ul style="list-style-type: none"> • I-24 West will be closed at Lee Victory Pky. and all traffic will be forced to exit. • Entrance ramp onto I-24 West from Lee Victory Pky. will have to be closed. • Detour will be SR-102 to SR-1 to SR-266 back to I-24.





RUTHERFORD COUNTY

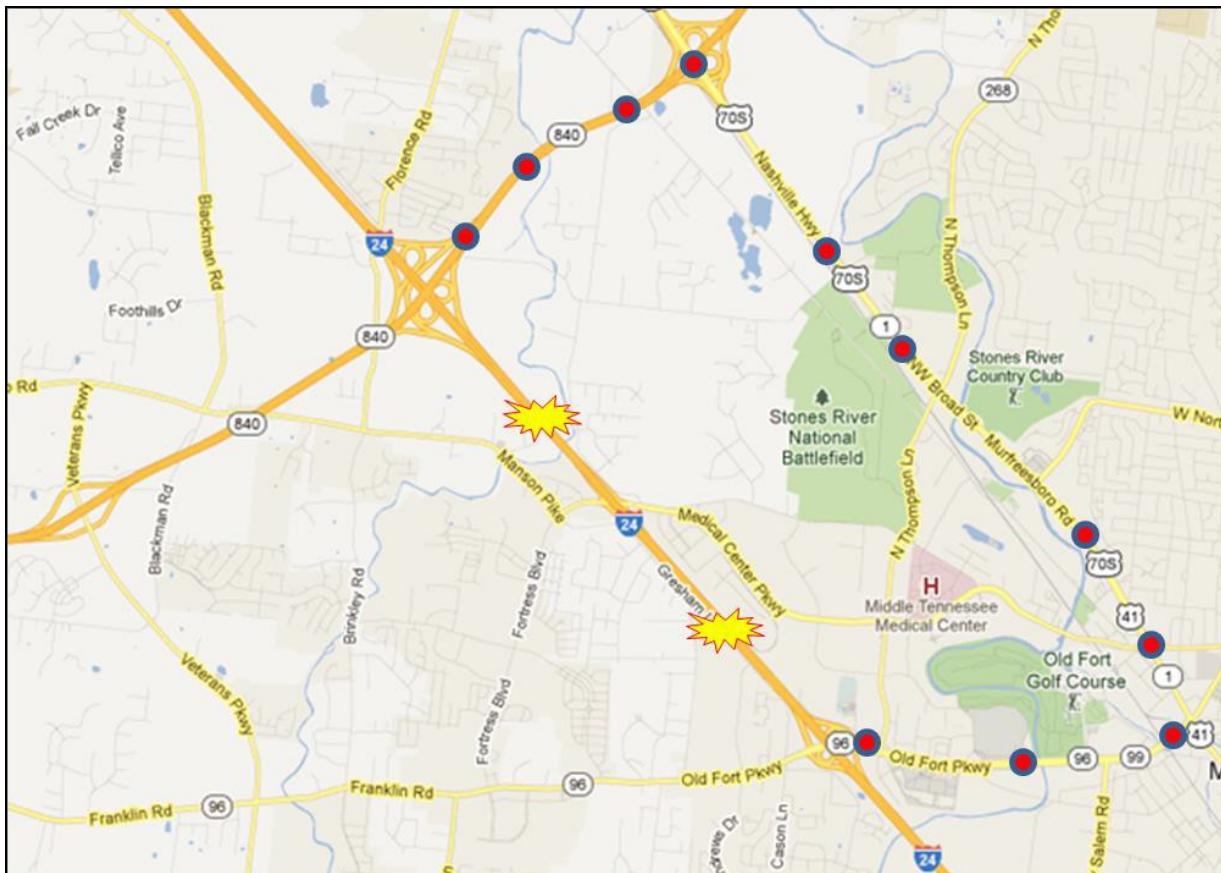
Exit 70 (SR-102/Lee Victory Pky.) to Exit 74 (SR-840)

INCIDENT DIRECTION	INCIDENT LOCATION BETWEEN	ACTION / DETOUR
 <p>EAST</p>	<p>EXIT 70 (Lee Victory Pky.) & EXIT 74 (SR-840)</p>	<ul style="list-style-type: none"> • I-24 East will be closed at Exit 70 (Lee Victory Pky.) and all traffic will be forced to exit. • Entrance ramp onto I-24 East from Lee Victory Pky. will have to be closed. • Detour will be SR-102 (Lee Victory Pky.) to SR-1 (Murfreesboro Rd.) to SR-840 West back to I-24.
 <p>WEST</p>	<p>EXIT 74 (SR-840) & EXIT 70 (Lee Victory Pky.)</p>	<ul style="list-style-type: none"> • I-24 West will be closed at SR-840 and all traffic will be forced to exit. • Entrance ramp onto I-24 West from SR-840 will have to be closed. • Detour will be SR-840 to SR-1 to SR-102 back to I-24.





RUTHERFORD COUNTY
Exit 74 (SR-840) to Exit 78 (SR-96)

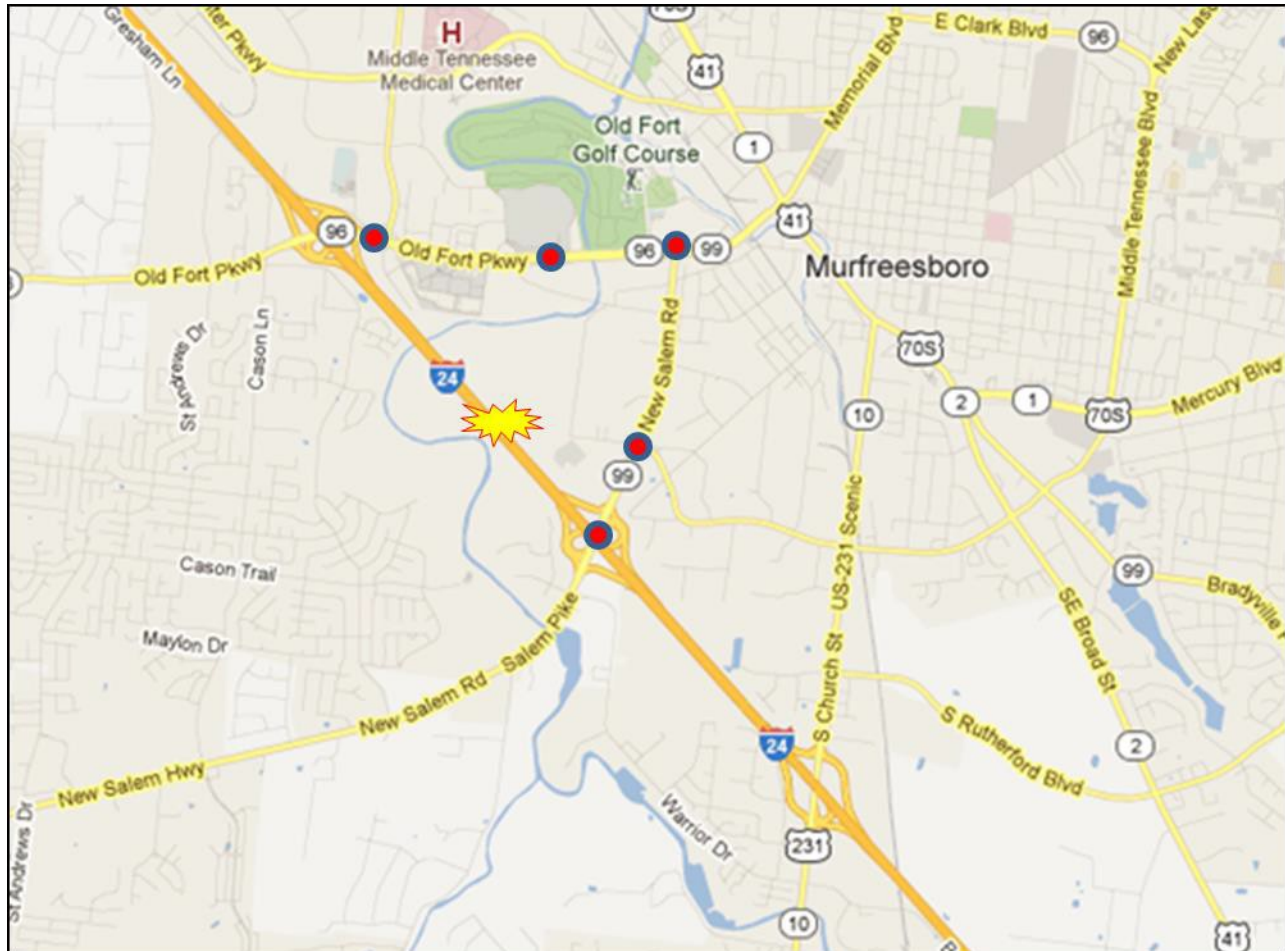
INCIDENT DIRECTION	INCIDENT LOCATION BETWEEN	ACTION / DETOUR
 EAST	EXIT 74 (SR-840) & EXIT 78 (Old Fort Pky.)	<ul style="list-style-type: none"> • I-24 East will be closed at Exit 74 (SR-840) and all traffic will be forced to exit. • Entrance ramp onto I-24 East from SR-840 will have to be closed. • Entrance ramp onto I-24 East from Medical Center Pky. will have to be closed if incident is east of Medical Center Pky. • Detour will be SR-840 to SR-1 (Murfreesboro Rd.) to SR-96 (Old Fort Pky.) back to I-24.
 WEST	EXIT 78 (Old Fort Pky.) & EXIT 74 (SR-840)	<ul style="list-style-type: none"> • I-24 West will be closed at Old Fort Pky. and all traffic will be forced to exit. • Entrance ramp onto I-24 West from Old Fort Pky. will have to be closed. • Entrance ramp onto I-24 West from Medical Center Pky. will have to be closed if incident is west of Medical Center Pky. • Detour will be SR-96 to SR-1 to SR-840 back to I-24.



RUTHERFORD COUNTY



Exit 78 (SR-96) to Exit 80 (SR-99/New Salem Rd.)

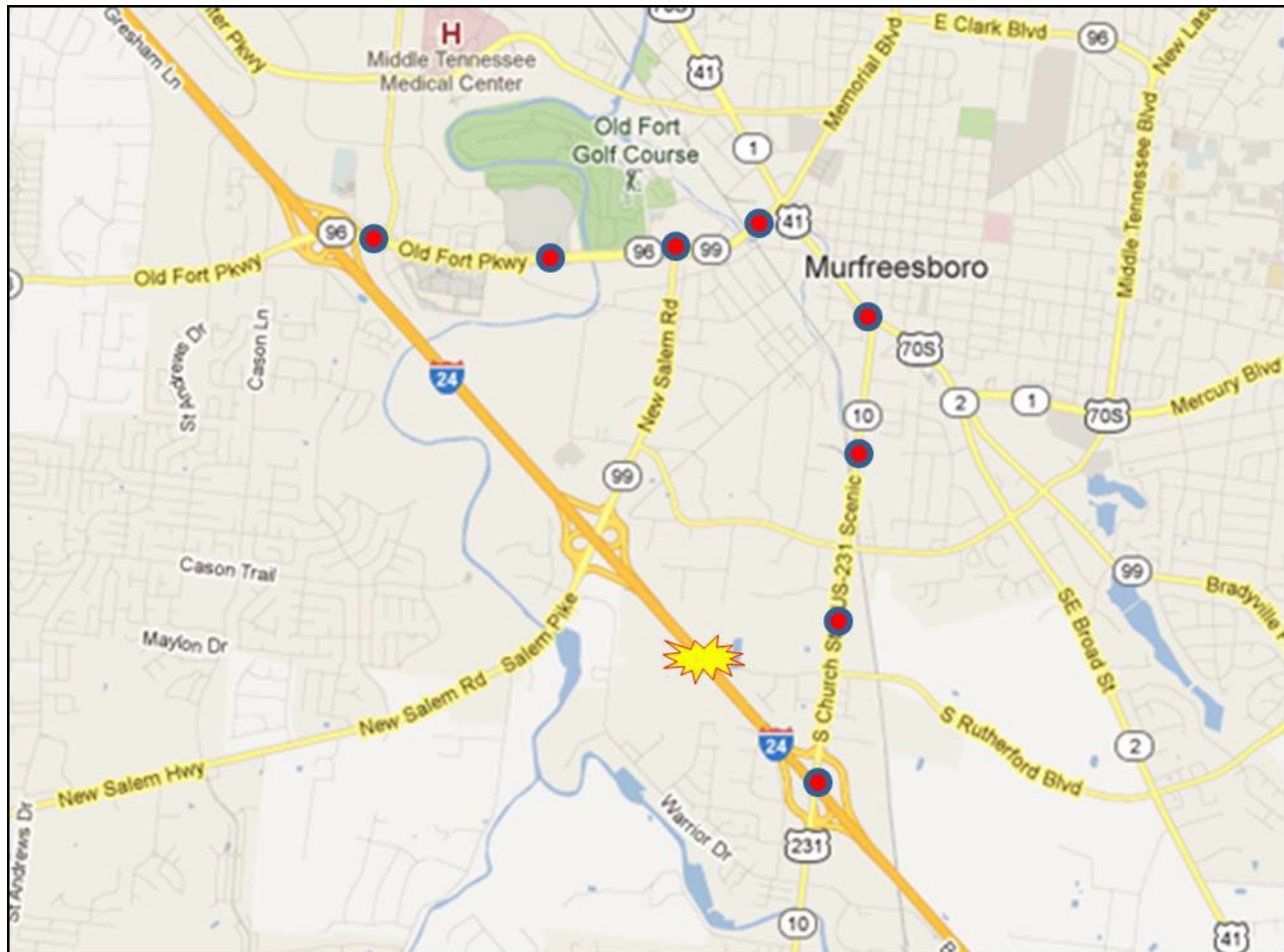
INCIDENT DIRECTION	INCIDENT LOCATION BETWEEN	ACTION / DETOUR
 <p>EAST</p>	<p>EXIT 78 (Old Fort Pky.) & EXIT 80 (New Salem Rd.)</p>	<ul style="list-style-type: none"> • I-24 East will be closed at Exit 78 (New Salem Rd.) and all traffic will be forced to exit. • Entrance ramp onto I-24 East from New Salem Rd. will have to be closed. • Detour will be SR-96 (Old Fort Pky.) to SR-99 (New Salem Rd.) back to I-24.
 <p>WEST</p>	<p>EXIT 80 (New Salem Rd.) & EXIT 78 (Old Fort Pky.)</p>	<ul style="list-style-type: none"> • I-24 West will be closed at Exit 99 (New Salem Rd.) and all traffic will be forced to exit. • Entrance ramp onto I-24 West from New Salem Rd. will have to be closed. • Detour will be SR-99 to SR-96 back to I-24.



RUTHERFORD COUNTY



Exit 80 (SR-99/New Salem Rd.) to Exit 81 (US-231/SR-10/S. Church St.)

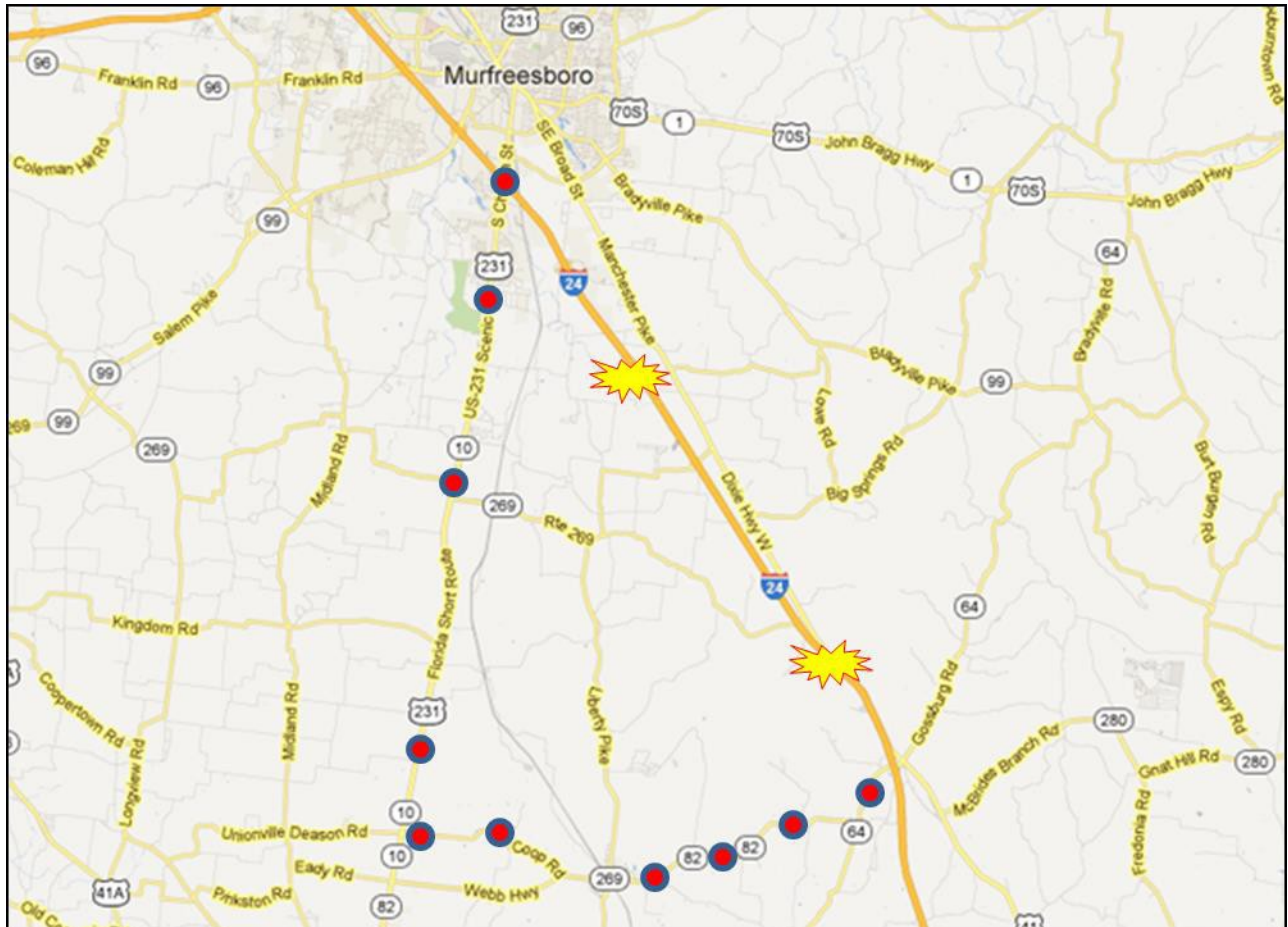
INCIDENT DIRECTION	INCIDENT LOCATION BETWEEN	ACTION / DETOUR
 <p>EAST</p>	<p>EXIT 80 (New Salem Rd.) & EXIT 81 (S. Church St.)</p>	<ul style="list-style-type: none"> • I-24 East will be closed at Exit 78 (Old Fort Pky.) and all traffic will be forced to exit. • Entrance ramp onto I-24 East from Old Fort Pky. will have to be closed. • Entrance ramp onto I-24 East from New Salem Rd. will have to be closed. • Detour will be SR-96 (Old Fort Pky.) to SR-1 (NW Broad St.) to SR-10 (S. Church St.) back to I-24.
 <p>WEST</p>	<p>EXIT 81 (S. Church St.) & EXIT 80 (New Salem Rd.)</p>	<ul style="list-style-type: none"> • I-24 West will be closed at S. Church St. and all traffic will be forced to exit. • Entrance ramp onto I-24 West from S. Church St. will have to be closed. • Detour will be SR-10 to SR-1 to SR-96 back to I-24.



RUTHERFORD COUNTY

Exit 81 (US-231/SR-10/S. Church St.) to Exit 97 (SR-64/Beechgrove Rd.) in Bedford County

INCIDENT DIRECTION	INCIDENT LOCATION BETWEEN	ACTION / DETOUR
 <p>EAST</p>	<p>EXIT 81 (S. Church St.) & EXIT 97 (Beechgrove Rd.)</p>	<ul style="list-style-type: none"> • I-24 East will be closed at Exit 81 (S. Church St.) and all traffic will be forced to exit. • Entrance ramp onto I-24 East from S. Church St. will have to be closed. • Entrance ramp onto I-24 East from Buchanan Rd./Epps Mill Rd. will have to be closed if incident is east of Buchanan Rd./Epps Mill Rd. • Detour will be SR-10 (Shelbyville Pike) to SR-82 (Webb Hwy.) to SR-64 (Beech Grove Rd.) back to I-24.
 <p>WEST</p>	<p>EXIT 89 (Buchanan Rd.) & EXIT 81 (S. Church St.)</p>	<ul style="list-style-type: none"> • I-24 West will be closed at Exit 97 (Beechgrove Rd.) and all traffic will be forced to exit. • Entrance ramp onto I-24 West from Beechgrove Rd. will have to be closed. • Entrance ramp onto I-24 West from Buchanan Rd./Epps Mill Rd. will have to be closed if incident is west of Buchanan Rd./Epps Mill Rd. • Detour will be SR-64 to SR-82 to SR-10 back to I-24.





Interstate 40



Benton County Line to Putnam County Line

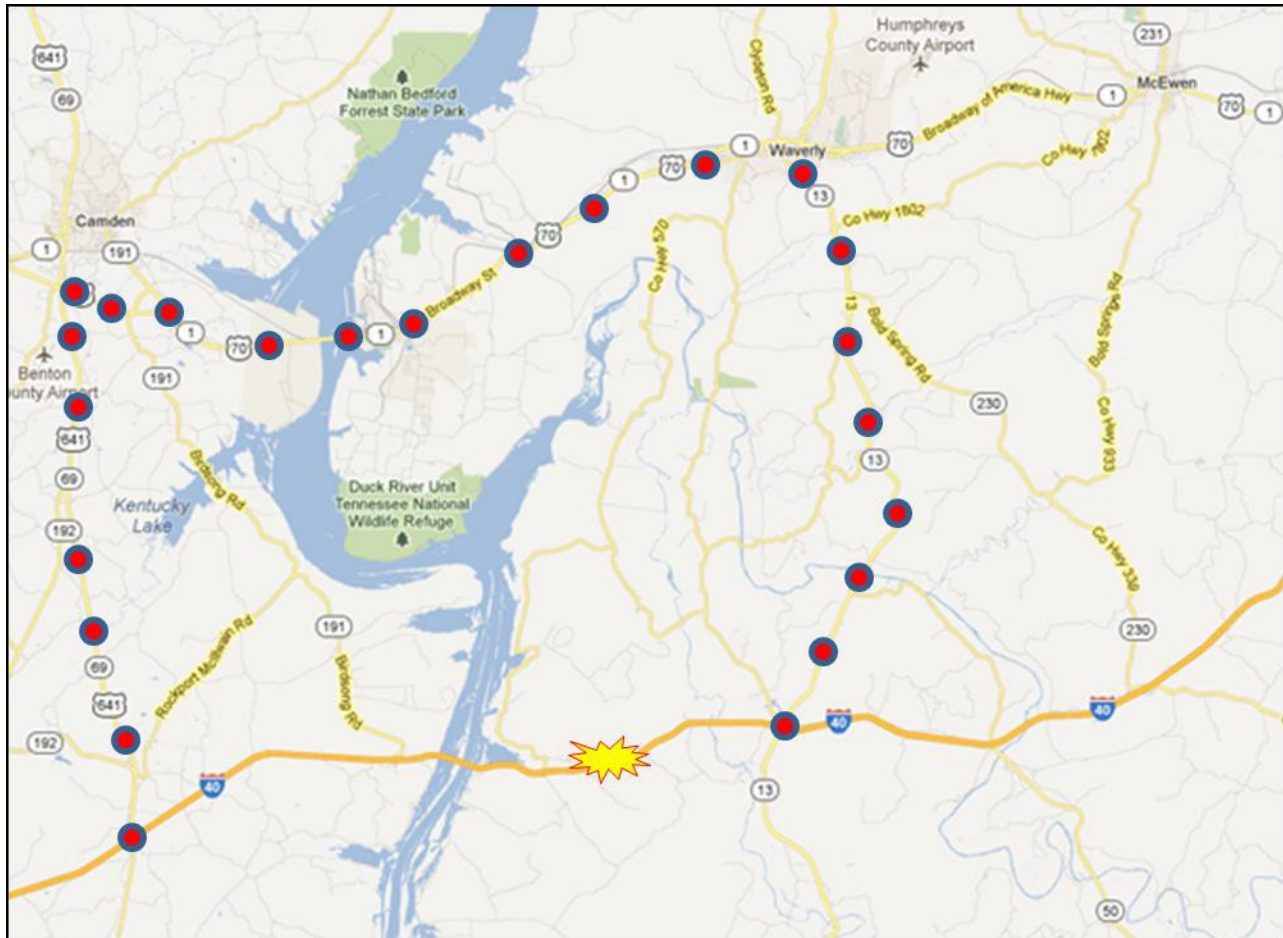


HUMPHREYS COUNTY

HUMPHREYS COUNTY



Exit 126 (US-641/SR-69) in Benton Co. to Exit 143 (SR-13)

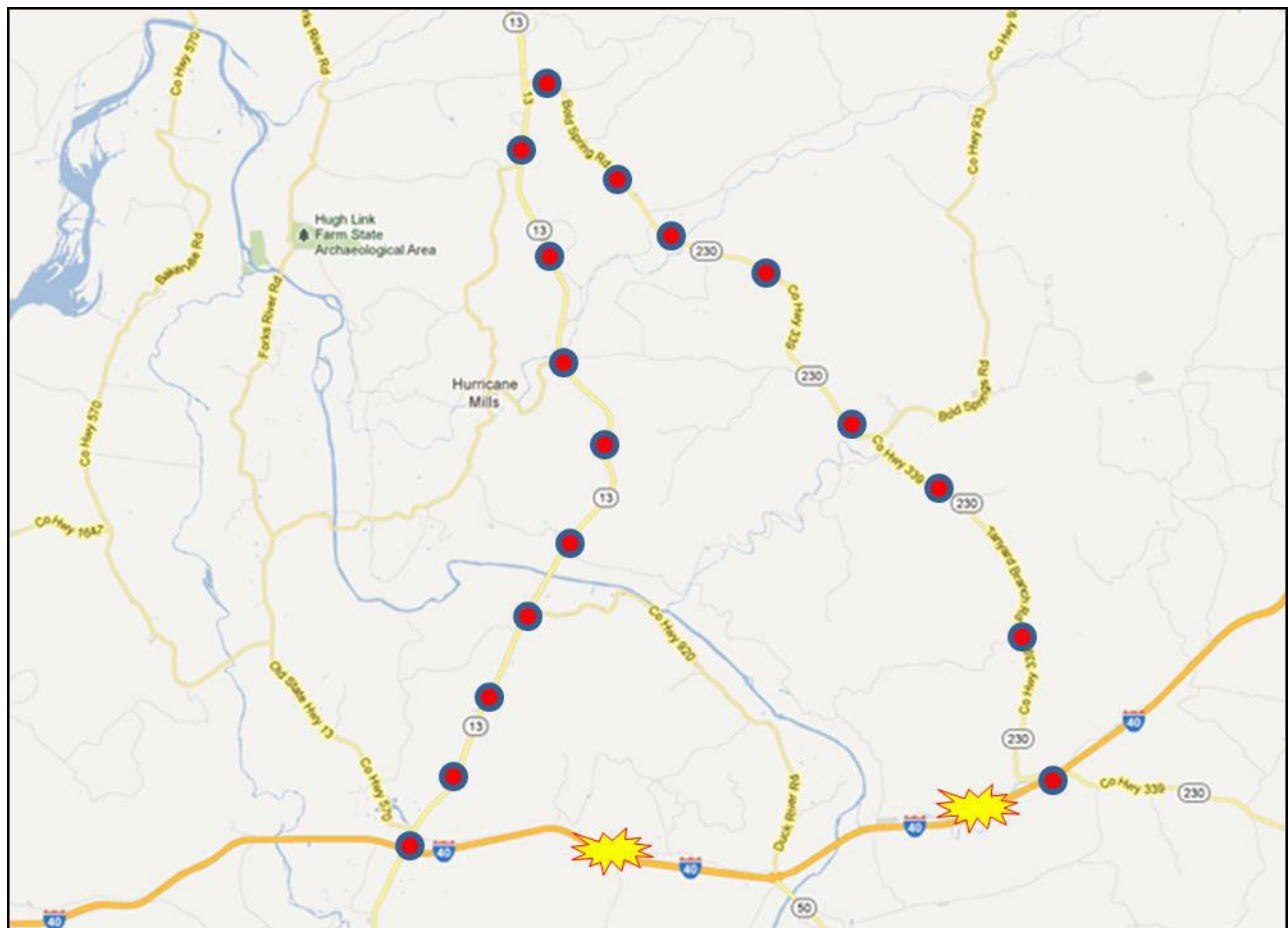
INCIDENT DIRECTION	INCIDENT LOCATION BETWEEN	ACTION / DETOUR
 EAST	EXIT 126 (US-641/SR-69) & EXIT 143 (SR-13)	<ul style="list-style-type: none"> • I-40 East will be closed at Exit 126 (US-641/SR-69) and all traffic will be forced to exit. • Entrance ramp onto I-40 East from US-641/SR-69 will have to be closed. • Entrance ramp onto I-40 East from Exit 133 (Birdsong Rd.) will have to be closed if incident is east of Birdsong Rd. • Detour will be north on US-641/SR-69 to SR-1 to SR-13 back to I-40.
 WEST	EXIT 143 (SR-13) & EXIT 126 (US-641/SR-69)	<ul style="list-style-type: none"> • I-40 West will be closed at Exit 143 (SR-13) and all traffic will be forced to exit. • Entrance ramp onto I-40 West from SR-13 will have to be closed. • Entrance ramp onto I-40 West from Exit 133 (Birdsong Rd.) will have to be closed if incident is west of Birdsong Rd. • Detour will be SR-13 North to SR-1 to US-641/SR-69 back to I-40.



HUMPHREYS COUNTY

Exit 143 (SR-13) to Exit 152 (SR-230) in Hickman Co

INCIDENT DIRECTION	INCIDENT LOCATION BETWEEN	ACTION / DETOUR
 EAST	EXIT 143 (SR-13) & EXIT 152 (SR-230)	<ul style="list-style-type: none"> • I-40 East will be closed at Exit 143 (SR-13) and all traffic will be forced to exit. • Entrance ramp onto I-40 East from SR-13 will have to be closed. • Entrance ramp onto I-40 East from Exit 148 (Duck River Rd.) will have to be closed if incident is east of Exit 148. • Detour will be SR-13 to SR-230 (Tanyard Branch Rd.) back to I-40.
 WEST	EXIT 152 (SR-230) & EXIT 143 (SR-13)	<ul style="list-style-type: none"> • I-40 West will be closed at Exit 152 (SR-230) and all traffic will be forced to exit. • Entrance ramp onto I-40 West from SR-230 will have to be closed. • Entrance ramp onto I-40 West from Exit 148 (Duck River Rd.) will have to be closed if incident is west of Exit 148. • Detour will be SR-230 to SR-13 back to I-40.





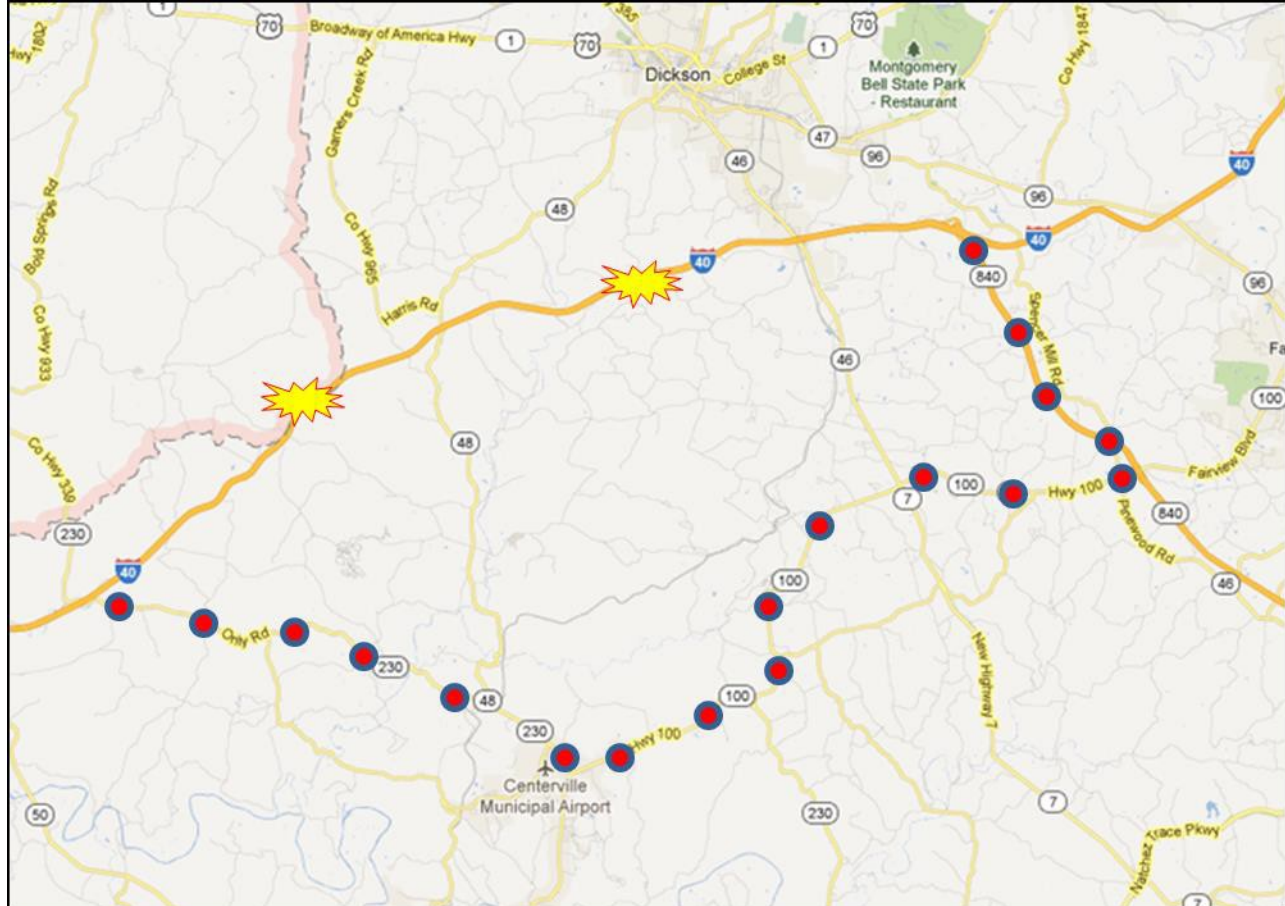


HICKMAN COUNTY

HICKMAN COUNTY

Exit 152 (SR-230) to Exit 172 (SR-46) in Dickson County

INCIDENT DIRECTION	INCIDENT LOCATION BETWEEN	ACTION / DETOUR
 EAST	EXIT 152 (SR-230) & EXIT 172 (SR-46)	<ul style="list-style-type: none">• I-40 East will be closed at Exit 152 (SR-230) and all traffic will be forced to exit.• Entrance ramp onto I-40 East from SR-230 will have to be closed.• Entrance ramp onto I-40 East from Exit 163 (SR-48) will have to be closed if incident is east of Exit 163.• Detour will be SR-230 to SR-100 to SR-840 back to I-40.
 WEST	EXIT 172 (SR-46) & EXIT 152 (SR-230)	<ul style="list-style-type: none">• I-40 West will be closed at Exit 176 (SR-840) and all traffic will be forced to exit.• Entrance ramp onto I-40 West from SR-840 will have to be closed.• Entrance ramp onto I-40 West from Exit 172 (SR-46) will have to be closed.• Entrance ramp onto I-40 West from Exit 163 (SR-48) will have to be closed if incident is west of Exit 163.• Detour will be SR-840 to SR-100 to SR-230 back to I-40.





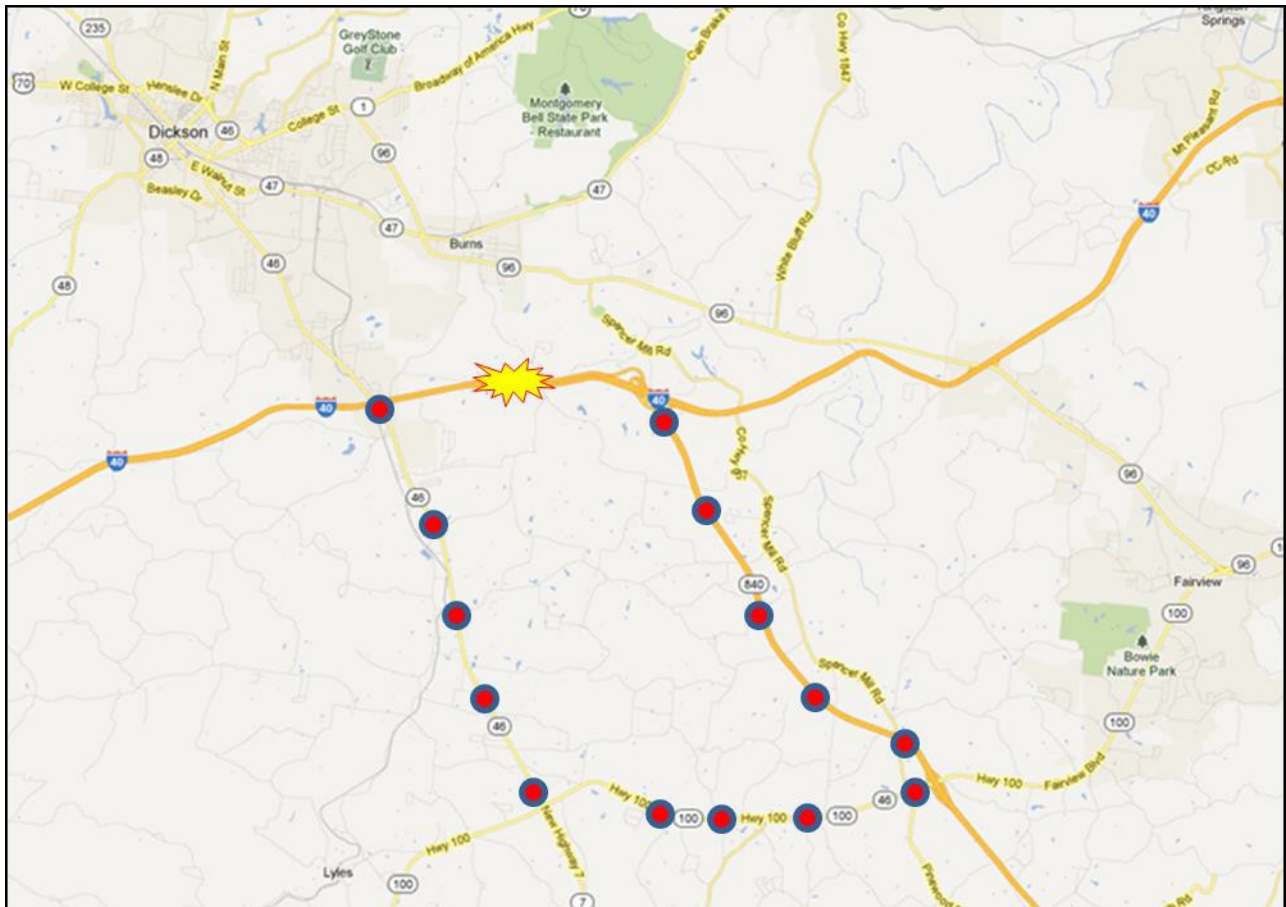


DICKSON COUNTY

DICKSON COUNTY



Exit 172 (SR-46) to Exit 176 (SR-840)

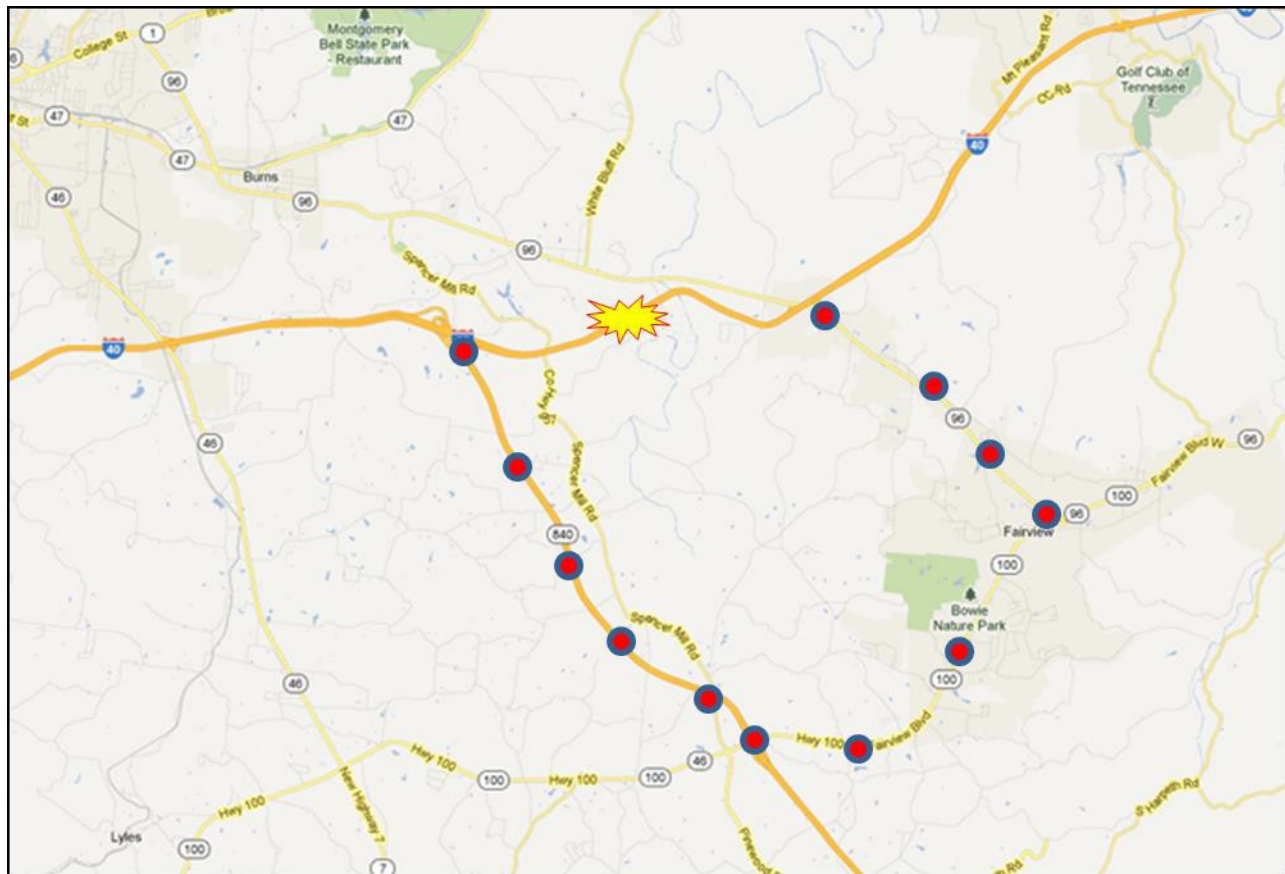
INCIDENT DIRECTION	INCIDENT LOCATION BETWEEN	ACTION / DETOUR
 <p>EAST</p>	<p>EXIT 172 (SR-46) & EXIT 176 (SR-840)</p>	<ul style="list-style-type: none"> • I-40 East will be closed at Exit 172 (SR-46) and all traffic will be forced to exit. • Entrance ramp onto I-40 East from SR-46 will have to be closed. • Detour will be SR-46 to SR-100 to SR-840 back to I-40.
 <p>WEST</p>	<p>EXIT 176 (SR-840) & EXIT 172 (SR-46)</p>	<ul style="list-style-type: none"> • I-40 West will be closed at Exit 176 (SR-840) and all traffic will be forced to exit. • Entrance ramp onto I-40 West from SR-840 will have to be closed. • Detour will be SR-840 to SR-100 to SR-46 back to I-40.



DICKSON COUNTY

Exit 176 (SR-840) to Exit 182 (SR-96) in Williamson County

INCIDENT DIRECTION	INCIDENT LOCATION BETWEEN	ACTION / DETOUR
 <p>EAST</p>	<p>EXIT 176 (SR-840) & EXIT 182 (SR-96)</p>	<ul style="list-style-type: none"> • I-40 East will be closed at Exit 176 (SR-840) and all traffic will be forced to exit. • Entrance ramp onto I-40 East from SR-840 will have to be closed. • Detour will be SR-840 to SR-100 to SR-96 back to I-40.
 <p>WEST</p>	<p>EXIT 182 (SR-96) & EXIT 176 (SR-840)</p>	<ul style="list-style-type: none"> • I-40 West will be closed at Exit 182 (SR-96) and all traffic will be forced to exit. • Entrance ramp onto I-40 West from SR-96 will have to be closed. • Detour will be SR-96 to SR-100 to SR-840 back to I-40.





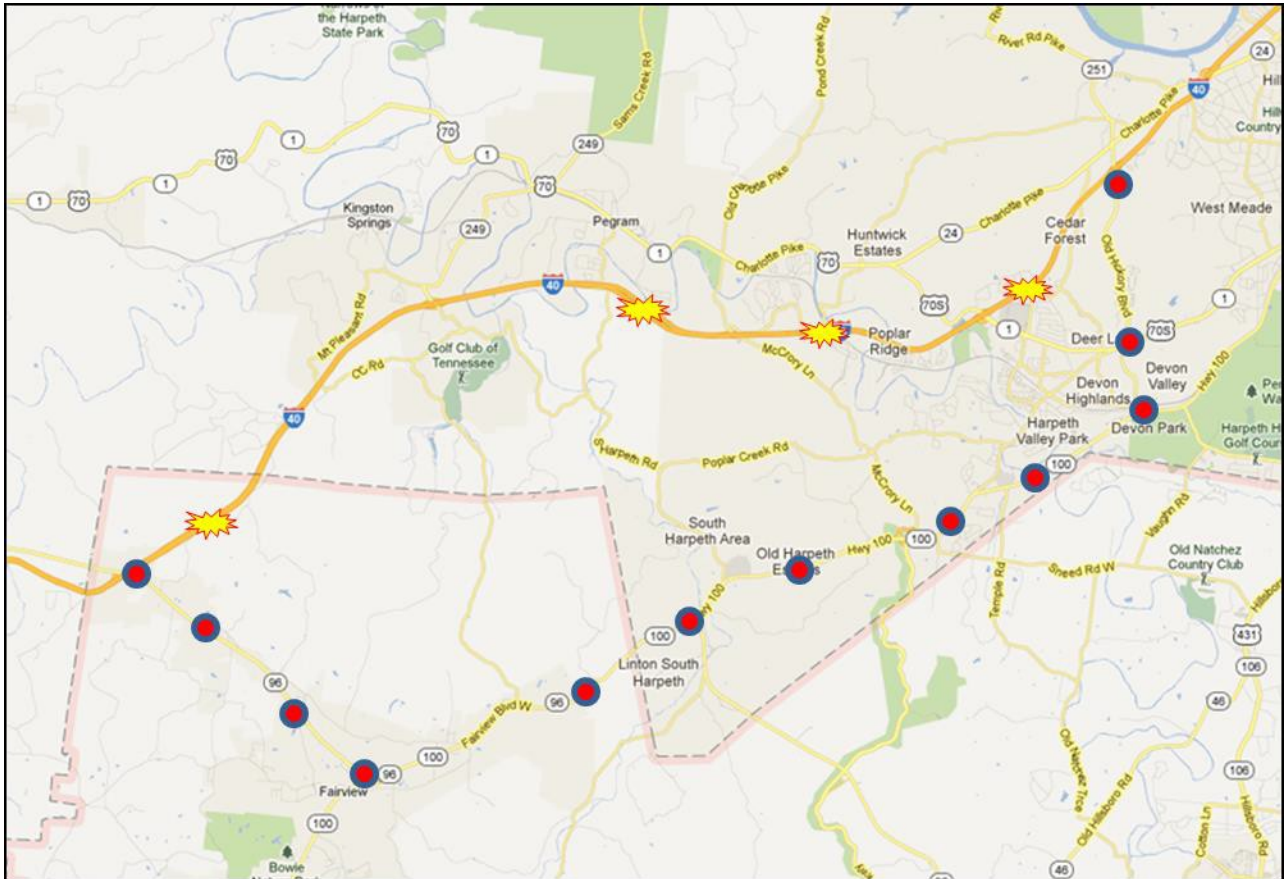


WILLIAMSON COUNTY

WILLIAMSON COUNTY

Exit 182 (SR-96) to Exit 199 (SR-251/Old Hickory Blvd.) in Davidson County

INCIDENT DIRECTION	INCIDENT LOCATION BETWEEN	ACTION / DETOUR
 <p>EAST</p>	<p>EXIT 182 (SR-96) & EXIT 199 (Old Hickory Blvd.)</p>	<ul style="list-style-type: none"> • I-40 East will be closed at Exit 182 (SR-96) and all traffic will be forced to exit. • Entrance ramp onto I-40 East from SR-96 will have to be closed. • Entrance ramps onto I-40 East from Exits 188, 192, and 196 will be closed depending on location of incident. • Detour will be SR-96 to SR-100 to SR-251 back to I-40.
 <p>WEST</p>	<p>EXIT 199 (Old Hickory Blvd.) & EXIT 182 (SR-96)</p>	<ul style="list-style-type: none"> • I-40 West will be closed at Exit 199 (Old Hickory Blvd.) and all traffic will be forced to exit. • Entrance ramp onto I-40 West from Old Hickory Blvd. will have to be closed. • Entrance ramps onto I-40 West from Exits 188, 192, and 196 will be closed depending on location of incident. • Detour will be SR-251 to SR-100 to SR-96 back to I-40.





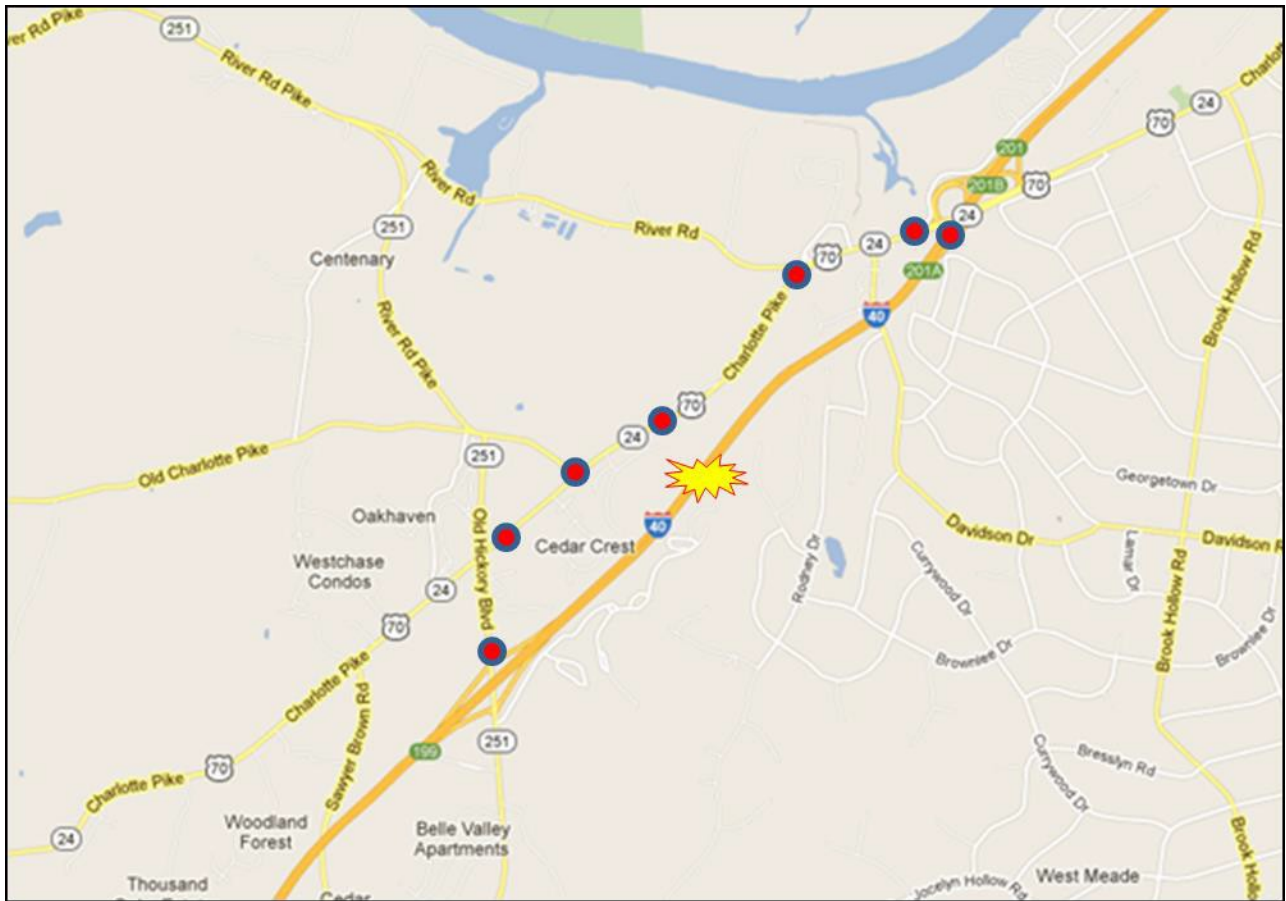


DAVIDSON COUNTY

DAVIDSON COUNTY



Exit 199 (SR-251/Old Hickory Blvd.) to Exit 201 (US-70/SR-24/Charlotte Pike)

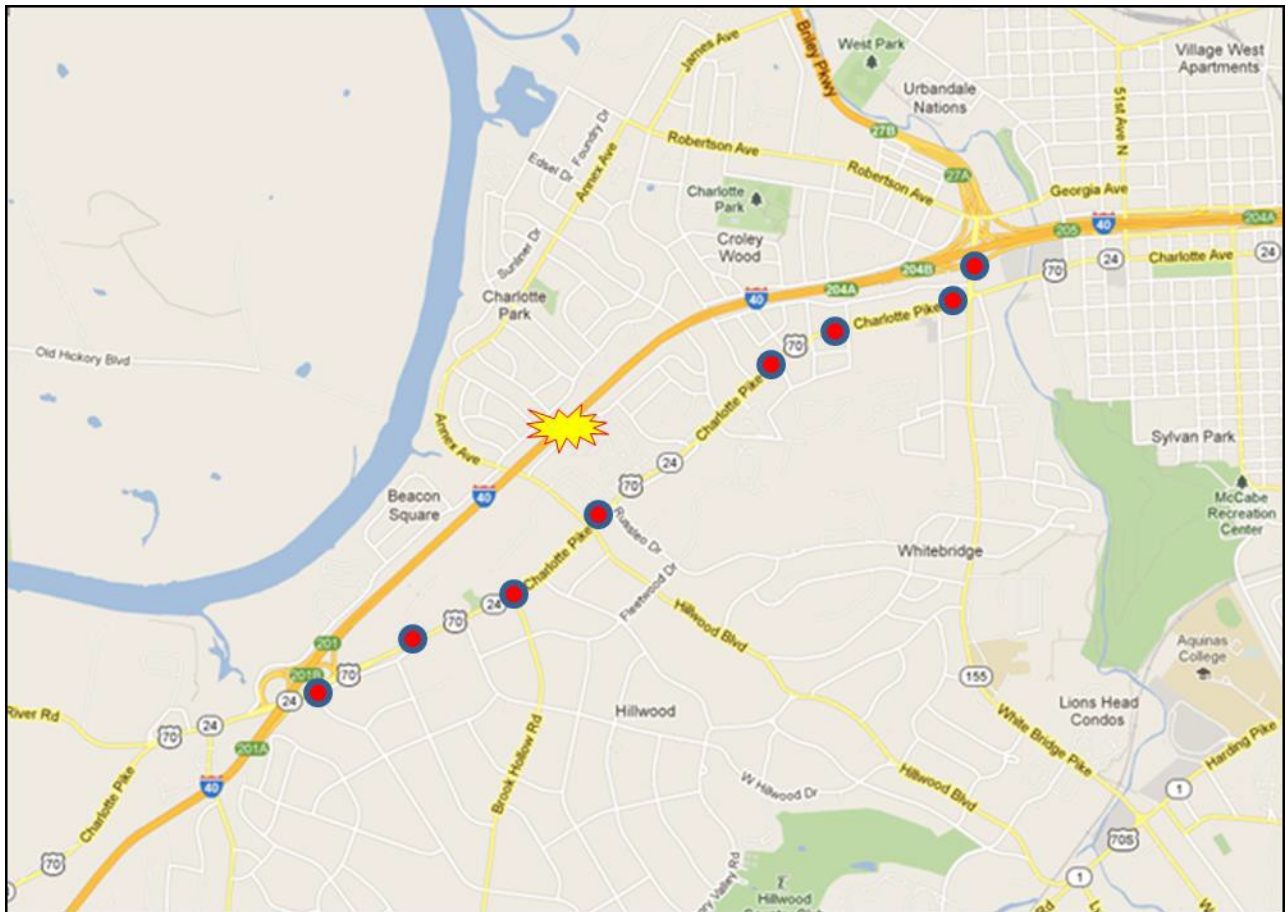
INCIDENT DIRECTION	INCIDENT LOCATION BETWEEN	ACTION / DETOUR
 <p>EAST</p>	<p>EXIT 199 (Old Hickory Blvd.) & EXIT 201 (Charlotte Pike)</p>	<ul style="list-style-type: none"> • I-40 East will be closed at Exit 199 (Old Hickory Blvd.) and all traffic will be forced to exit. • Entrance ramp onto I-40 East from Old Hickory Blvd. will have to be closed. • Detour will be SR-251 to US-70/SR-24 back to I-40.
 <p>WEST</p>	<p>EXIT 201 (Charlotte Pike) & EXIT 199 (Old Hickory Blvd.)</p>	<ul style="list-style-type: none"> • I-40 West will be closed at Exit 201 (Charlotte Pike) and all traffic will be forced to exit. • Entrance ramp onto I-40 West from Charlotte Pike will have to be closed. • Detour will be US-70/SR-24 to SR-251 back to I-40.



DAVIDSON COUNTY



Exit 201 (US-70/SR-24/Charlotte Pike) to Exit 204 (SR-155/Briley Pky./White Bridge Road)

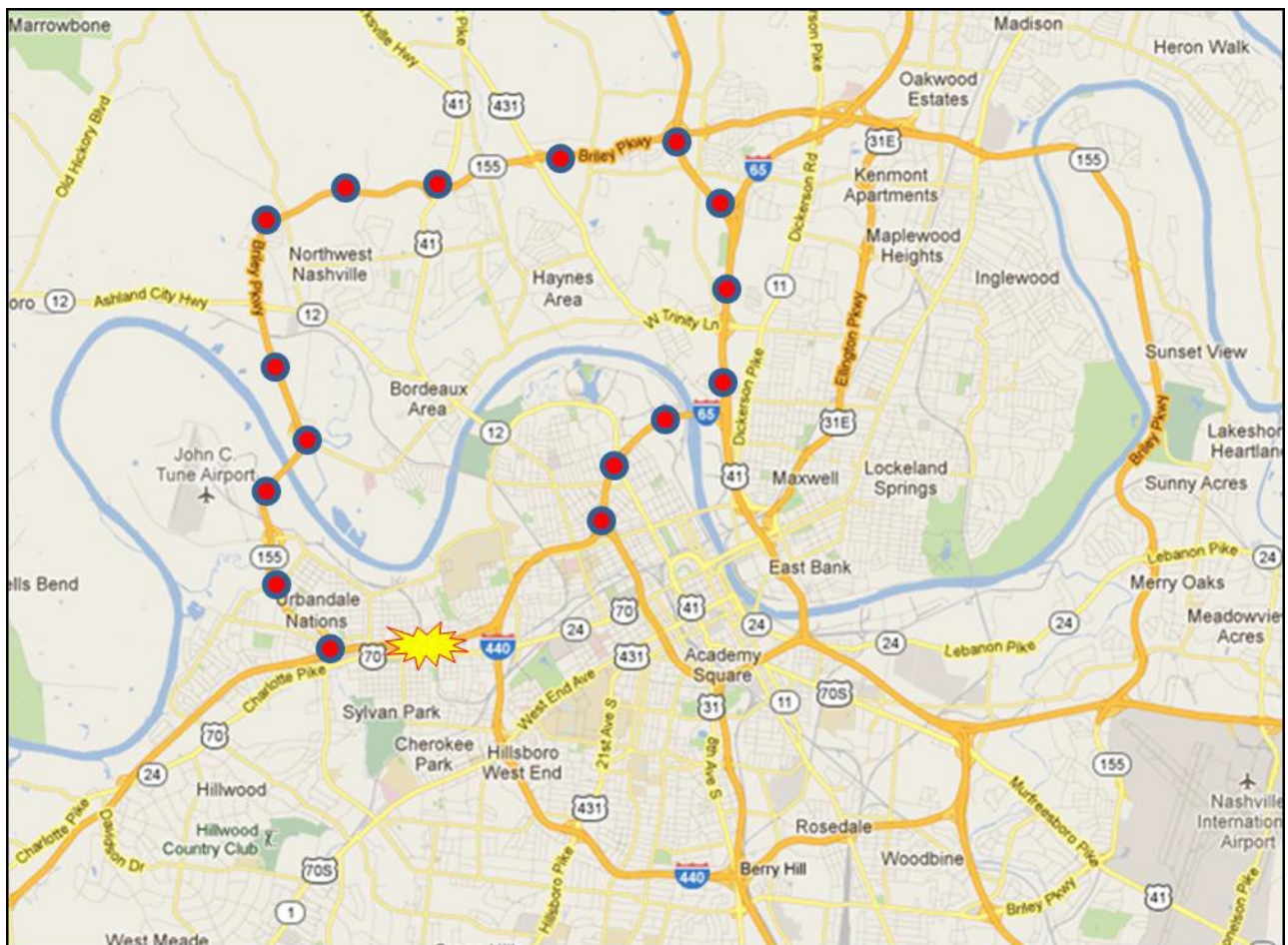
INCIDENT DIRECTION	INCIDENT LOCATION BETWEEN	ACTION / DETOUR
 <p>EAST</p>	<p>EXIT 201 (Charlotte Pike) & EXIT 204 (Briley Pky./White Bridge Rd.)</p>	<ul style="list-style-type: none"> • I-40 East will be closed at Exit 201 (Charlotte Pike) and all traffic will be forced to exit. • Entrance ramp onto I-40 East from Charlotte Pike will have to be closed. • Detour will be US-70/SR-24 to SR-155 (White Bridge Rd.) back to I-40.
 <p>WEST</p>	<p>EXIT 204 (Briley Pky./White Bridge Rd.) & EXIT 201 (Charlotte Pike)</p>	<ul style="list-style-type: none"> • I-40 West will be closed at Exit 204 (Briley Pky./White Bridge Rd.) and all traffic will be forced to exit. • Entrance ramp onto I-40 West from Briley Pky./White Bridge Rd. will have to be closed. • Detour will be SR-155 (White Bridge Rd.) to US-70/SR-24 back to I-40.



DAVIDSON COUNTY



Exit 204 (SR-155/Briley Pky./White Bridge Road) to Exit 206 (I-40/I-440 split)

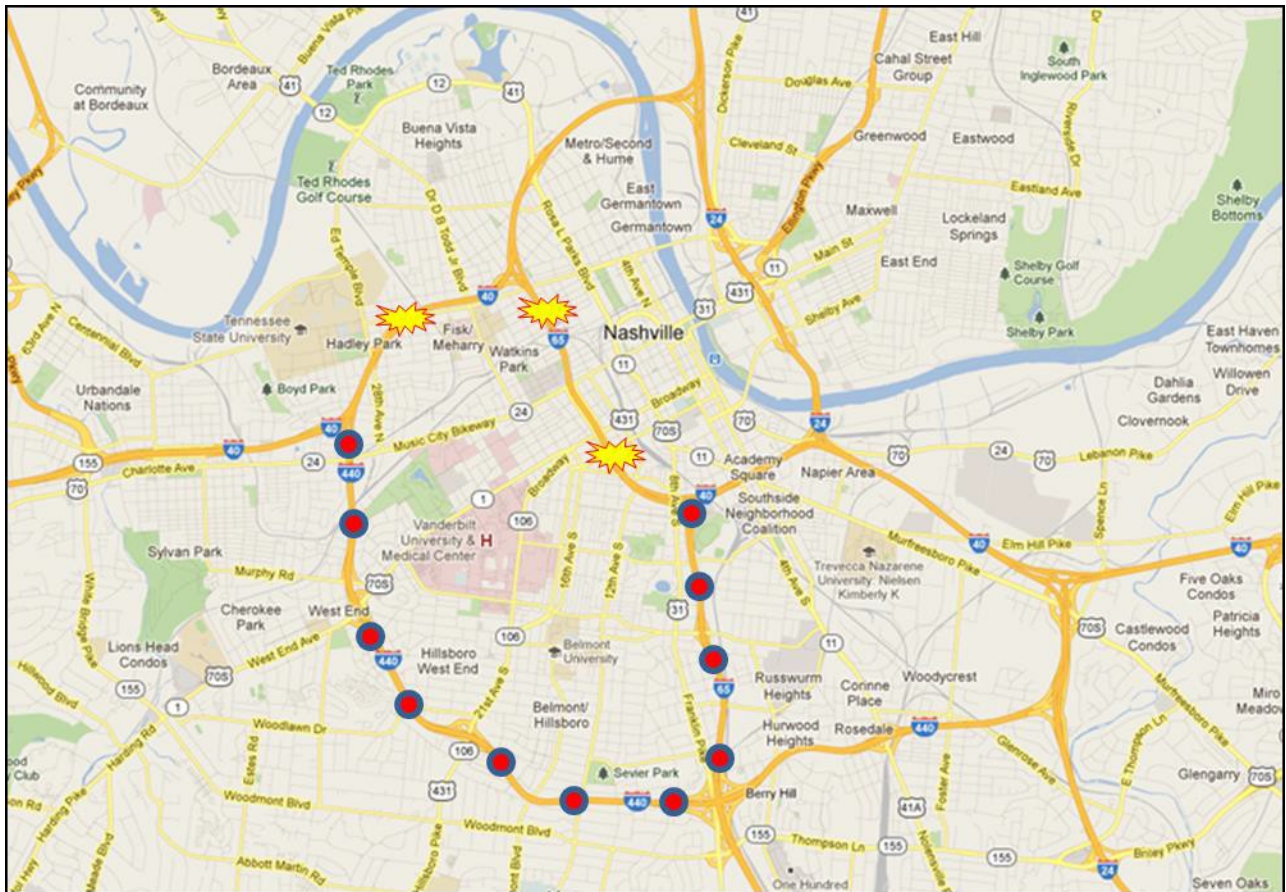
INCIDENT DIRECTION	INCIDENT LOCATION BETWEEN	ACTION / DETOUR
 EAST	EXIT 204 (Briley Pky./White Bridge Rd.) & EXIT 206 (I-40/I-440 split)	<ul style="list-style-type: none"> • I-40 East will be closed at Exit 204 (Briley Pky./White Bridge Rd.) and all traffic will be forced to exit. • Entrance ramp onto I-40 East from Briley Pky./White Bridge Rd. will have to be closed. • Detour will be SR-155 to I-24 East to I-65 South back to I-40.
 WEST	EXIT 206 (I-40/I-440 split) & EXIT 204 (Briley Pky./White Bridge Rd.)	<ul style="list-style-type: none"> • I-40 West will be closed at Exit 206 (I-40/I-440 split) and all traffic will be forced to exit. • Entrance ramp onto I-40 West from I-40/I-440 split will have to be closed. • Detour will be I-65 North to I-24 West to SR-155 back to I-40.



DAVIDSON COUNTY



Exit 206 (I-40/I-440 split) to Exit 210 (I-65/I-40 split)

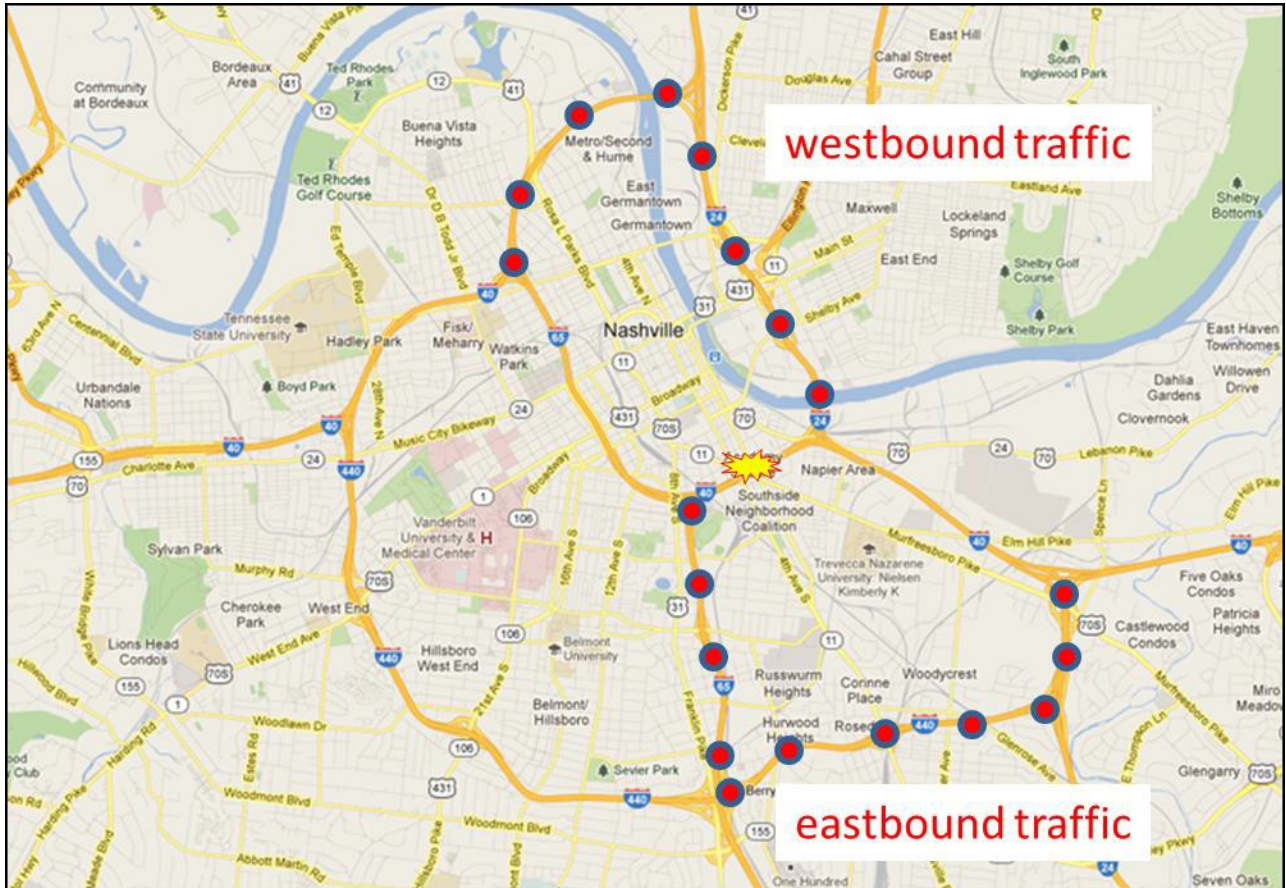
INCIDENT DIRECTION	INCIDENT LOCATION BETWEEN	ACTION / DETOUR
 <p>EAST</p>	<p>EXIT 206 (I-40/I-440 split) & EXIT 210 (I-65/I-40 split)</p>	<ul style="list-style-type: none"> • I-40 East will be closed at Exit 206 (I-40/I-440 split) and all traffic will be forced to exit. • Entrance ramp onto I-40 East from I-440 will have to be closed. • Other entrance ramps onto I-40 East between Exit 206 and Exit 210 will have to be closed depending on the location of the incident. • Detour will be I-440 East to I-65 North back to I-40.
 <p>WEST</p>	<p>EXIT 210 (I-65/I-40 split)& EXIT 206 (I-40/I-440 split)</p>	<ul style="list-style-type: none"> • I-40 West will be closed at Exit 210 (I-65/I-40 split) and all traffic will be forced to exit. • Entrance ramp onto I-40 West from I-65/I-40 split will have to be closed. • Other entrance ramps onto I-40 West between Exit 210 and Exit 206 will have to be closed depending on the location of the incident. • Detour will be I-65 South to I-440 West back to I-40.



DAVIDSON COUNTY



Exit 210 (I-65/I-40 split) to Exit 211 (I-24/I-40 split)

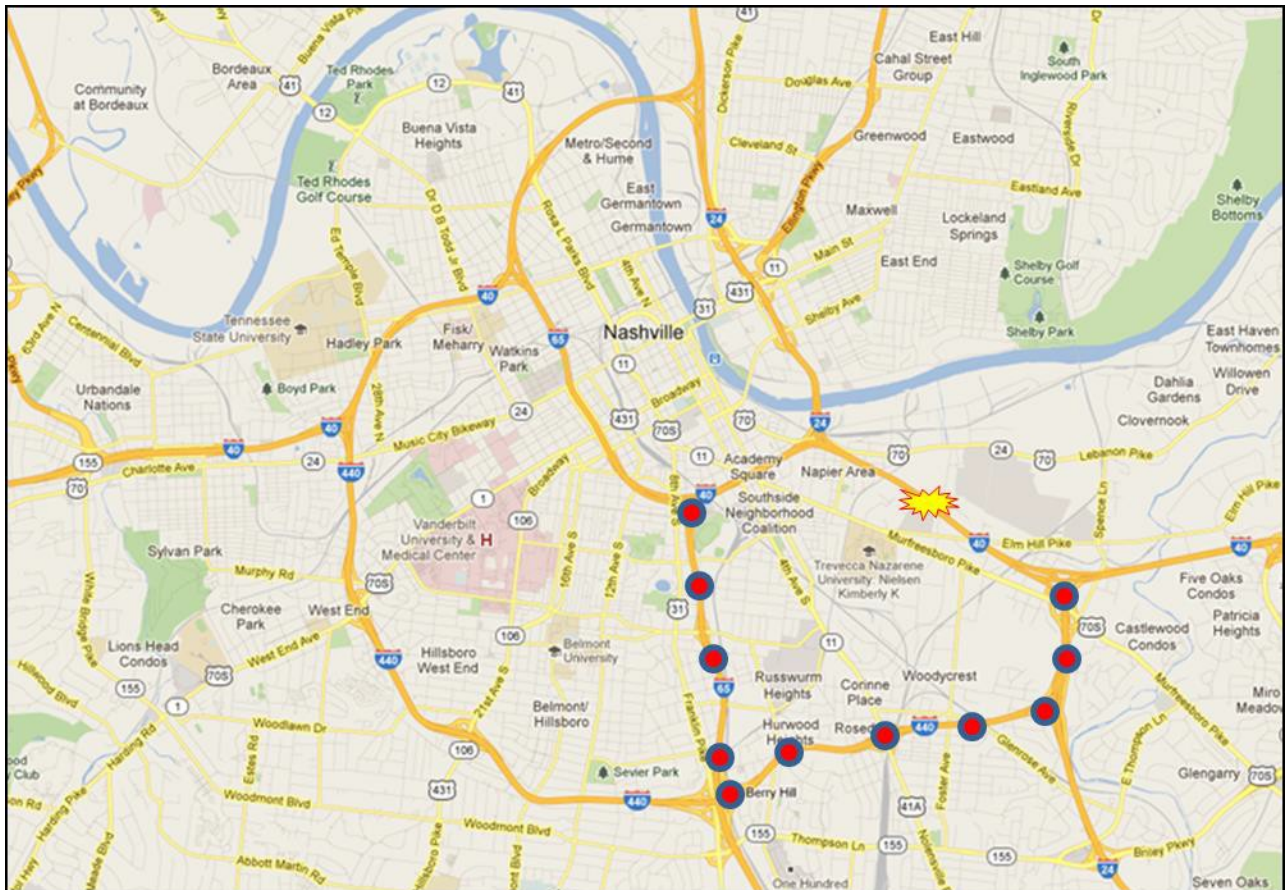
INCIDENT DIRECTION	INCIDENT LOCATION BETWEEN	ACTION / DETOUR
 <p>EAST</p>	<p>EXIT 210 (I-65/I-40 split) & EXIT 211 (I-24/I-40 split)</p>	<ul style="list-style-type: none"> • I-40 East will be closed at Exit 210 (I-65/I-40 split) and all traffic will be forced to exit. • Entrance ramp onto I-40 East from I-65/I-40 split will have to be closed. • Detour will be I-65 South to I-440 East to I-24 West back to I-40.
 <p>WEST</p>	<p>EXIT 211 (I-24/I-40 split) & EXIT 210 (I-65/I-40 split)</p>	<ul style="list-style-type: none"> • I-40 West will be closed at Exit 211 (I-24/I-40 split) and all traffic will be forced to exit. • Entrance ramp onto I-40 West from I-24/I-40 split will have to be closed. • Detour will be I-24 West to I-65 South back to I-40.



DAVIDSON COUNTY



Exit 211 (I-24/I-40 split) to Exit 213A (I-24/I-440 split)

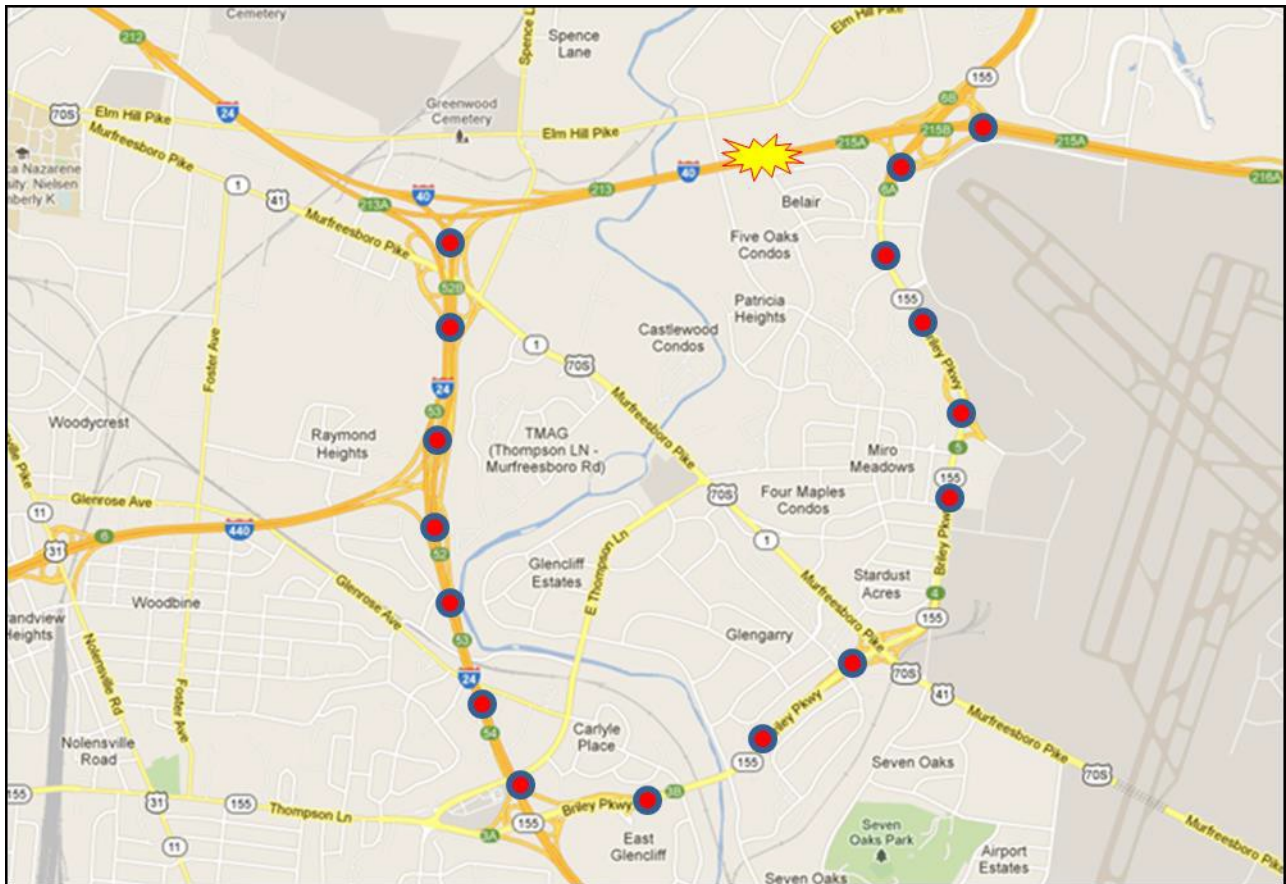
INCIDENT DIRECTION	INCIDENT LOCATION BETWEEN	ACTION / DETOUR
 <p>EAST</p>	<p>EXIT 211 (I-24/I-40 split) & EXIT 213A (I-24/I-440 split)</p>	<ul style="list-style-type: none"> • I-40 East will be closed at Exit 210 (I-40/I-65 split) and all traffic will be forced to exit. • Entrance ramp onto I-40 East from I-65 North will have to be closed. • Detour will be I-65 South to I-440 East to I-24 West back to I-40.
 <p>WEST</p>	<p>EXIT 213A (I-24/I-440 split) & EXIT 211 (I-24/I-40 split)</p>	<ul style="list-style-type: none"> • I-40 West will be closed at Exit 211 (I-24/I-40 split) and all traffic will be forced to exit. • Entrance ramp onto I-40 West from I-24 West will have to be closed. • Detour will be I-24 East to I-440 West to I-65 North back to I-40.



DAVIDSON COUNTY



Exit 213A (I-24/I-440 split) to Exit 215 (SR-155/Briley Pky.)

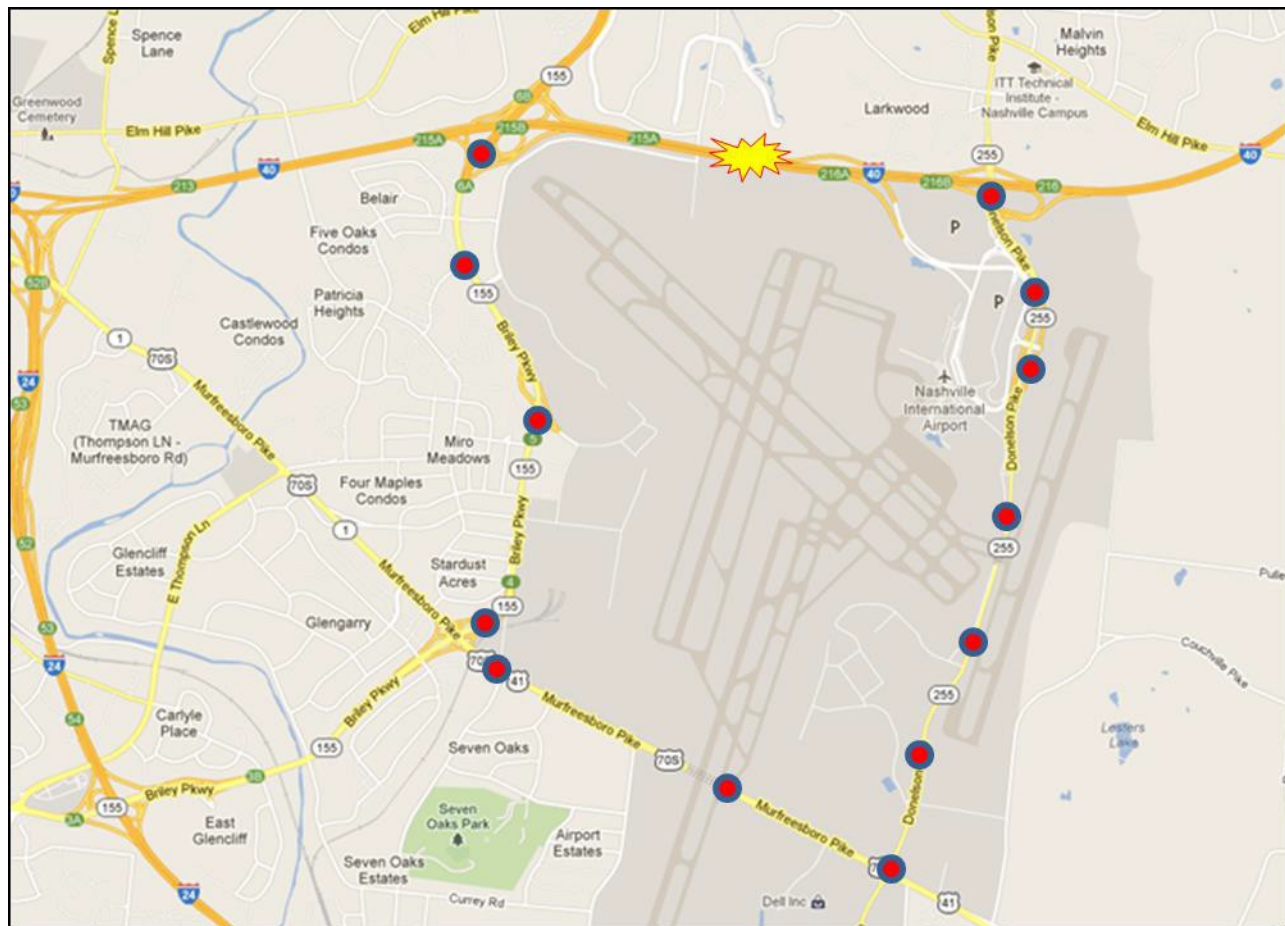
INCIDENT DIRECTION	INCIDENT LOCATION BETWEEN	ACTION / DETOUR
 <p>EAST</p>	<p>EXIT 213 (I-24/I-40 split) & EXIT 215 (Briley Pky.)</p>	<ul style="list-style-type: none"> • I-40 East will be closed at Exit 213A (I-24/I-40 split) and all traffic will be forced to exit. • Entrance ramp onto I-40 East from I-24.I-40 split will have to be closed. • Detour will be I-24 East to SR-155 (Briley Pky.) back to I-40.
 <p>WEST</p>	<p>EXIT 215 (Briley Pky.) & EXIT 213 (I-24/I-40 split)</p>	<ul style="list-style-type: none"> • I-40 West will be closed at Exit 215 (Briley Pky.) and all traffic will be forced to exit. • Entrance ramp onto I-40 West from Briley Pky. will have to be closed. • Detour will be SR-155 to I-24 West back to I-40.



DAVIDSON COUNTY



Exit 215 (SR-155/Briley Pky.) Exit 216 (Donelson Pike)

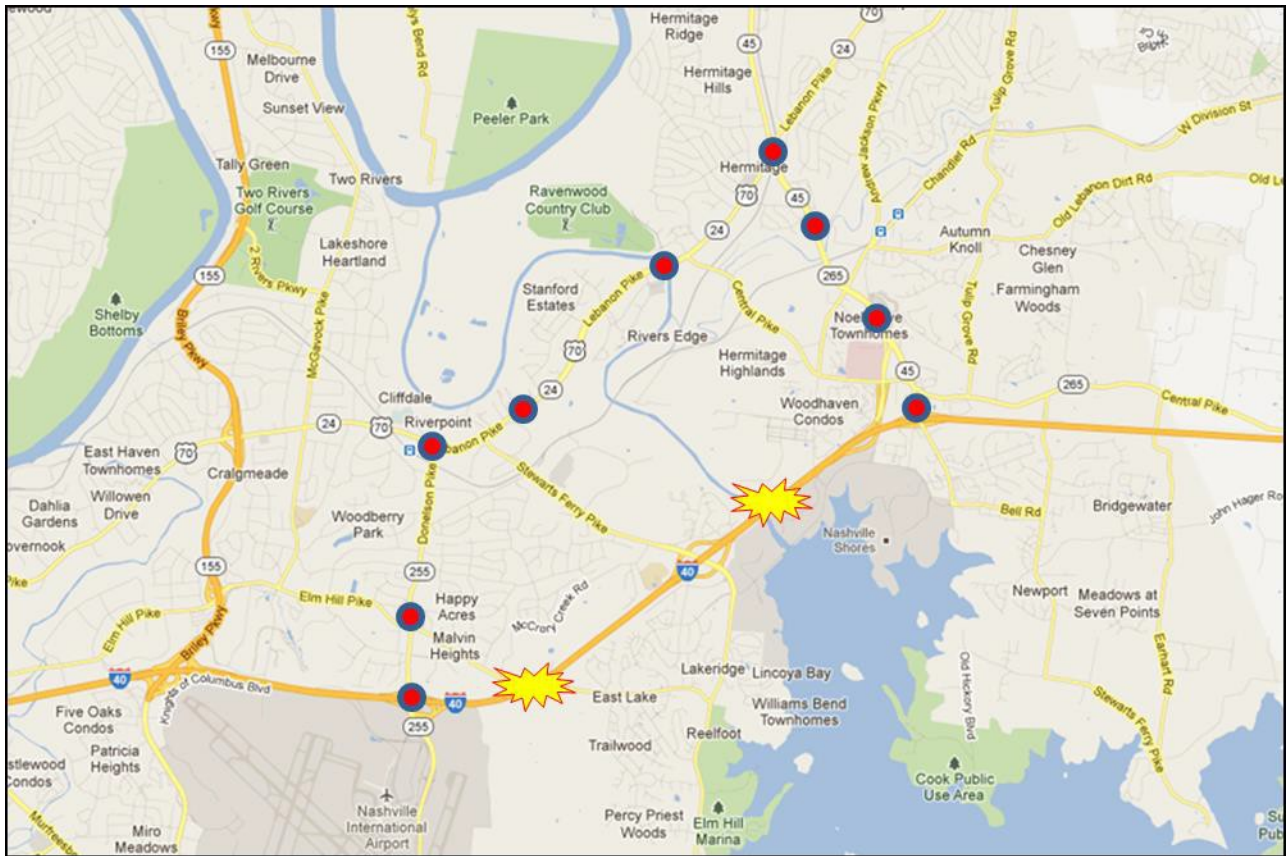
INCIDENT DIRECTION	INCIDENT LOCATION BETWEEN	ACTION / DETOUR
 <p>EAST</p>	<p>EXIT 215 (Briley Pky.) & EXIT 216 (Donelson Pike)</p>	<ul style="list-style-type: none"> • I-40 East will be closed at Exit 215 (Briley Pky.) and all traffic will be forced to exit. • Entrance ramp onto I-40 East from Briley Pky. will have to be closed. • Detour will be SR-155 to US-70S/US-41/SR-1 to SR-255 back to I-40.
 <p>WEST</p>	<p>EXIT 216 (Donelson Pike) & EXIT 215 (Briley Pky.)</p>	<ul style="list-style-type: none"> • I-40 West will be closed at Exit 216 (Donelson Pike) and all traffic will be forced to exit. • Entrance ramp onto I-40 West from Donelson Pike will have to be closed. • Detour will be SR-255 to US-70S/US-41/SR-1 to SR-155 back to I-40.



DAVIDSON COUNTY



Exit 216 (Donelson Pike) to Exit 221 (Old Hickory Blvd.)

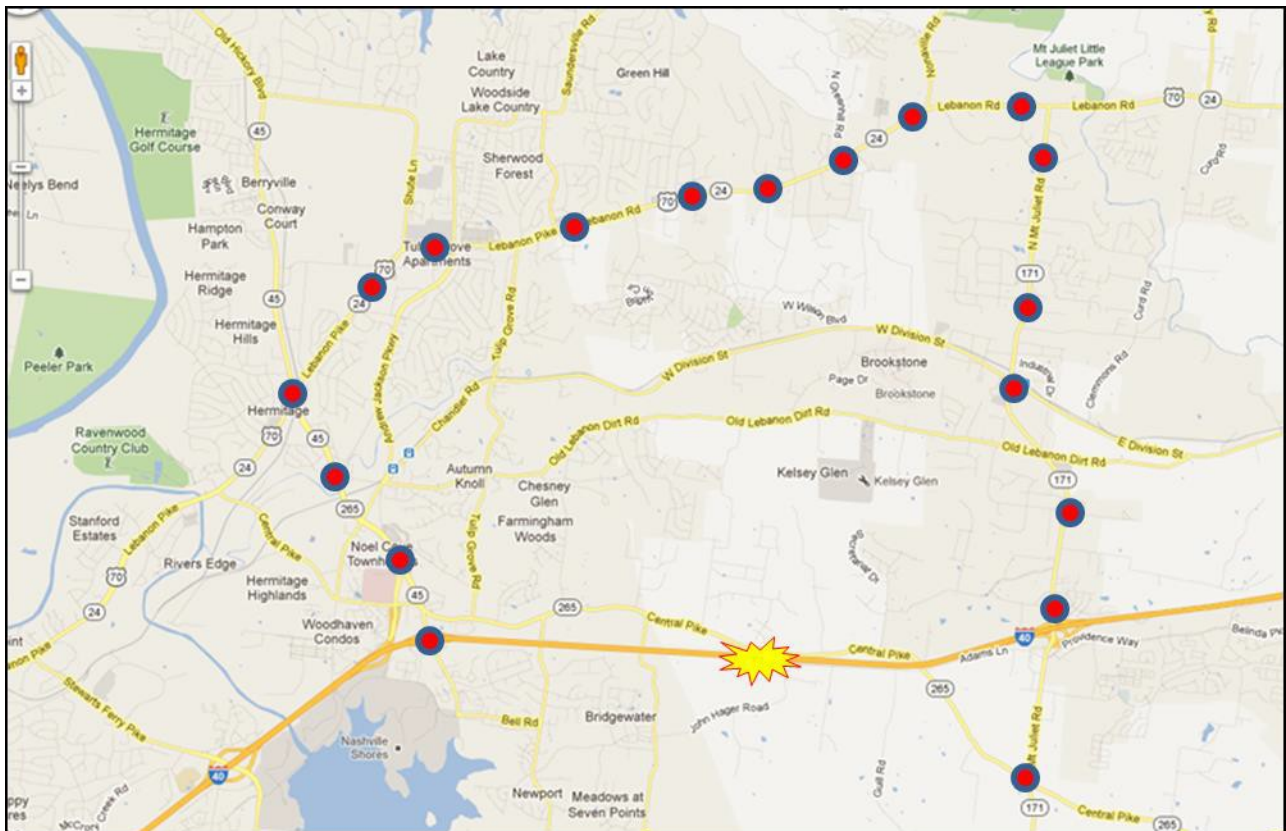
INCIDENT DIRECTION	INCIDENT LOCATION BETWEEN	ACTION / DETOUR
 <p>EAST</p>	<p>EXIT 216 (Donelson Pike) & EXIT 221 (Old Hickory Blvd.)</p>	<ul style="list-style-type: none"> • I-40 East will be closed at Exit 216 (Donelson Pike) and all traffic will be forced to exit. • Entrance ramp onto I-40 East from Donelson Pike will have to be closed. • Entrance ramp onto I-40 East from Exit 219 (Stewarts Ferry Pike/Bell Rd.) will have to be closed if incident is east of Exit 219. • Detour will be SR-255 to US-70/SR-24 to SR-45/SR-265 back to I-40.
 <p>WEST</p>	<p>EXIT 221 (Old Hickory Blvd.)& EXIT 216 (Donelson Pike)</p>	<ul style="list-style-type: none"> • I-40 West will be closed at Exit 221 (Old Hickory Blvd.) and all traffic will be forced to exit. • Entrance ramp onto I-40 West from Old Hickory Blvd. will have to be closed. • Entrance ramp onto I-40 West from Exit 219 (Stewarts Ferry Pike/Bell Rd.) will have to be closed if incident is west of Exit 219. • Detour will be SR-45/SR-265 to US-70/SR-24 to SR-255 back to I-40.



DAVIDSON COUNTY

Exit 221 (Old Hickory Blvd.) to Exit 226 (SR-171) in Wilson County



INCIDENT DIRECTION	INCIDENT LOCATION BETWEEN	ACTION / DETOUR
 <p>EAST</p>	<p>EXIT 221 (Old Hickory Blvd.) & EXIT 226 (SR-171)</p>	<ul style="list-style-type: none"> • I-40 East will be closed at Exit 221 (Old Hickory Blvd.) and all traffic will be forced to exit. • Entrance ramp onto I-40 East from Old Hickory Blvd. will have to be closed. • Detour will be SR-45/SR-265 to US-70/SR-24 to SR-171 back to I-40.
 <p>WEST</p>	<p>EXIT 226 (SR-171) & EXIT 221 (Old Hickory Blvd.)</p>	<ul style="list-style-type: none"> • I-40 West will be closed at Exit 226 (SR-171) and all traffic will be forced to exit. • Entrance ramp onto I-40 West from SR-171 will have to be closed. • Detour will be SR-171 to US-70/SR-24 to SR-45/SR-265 back to I-40.

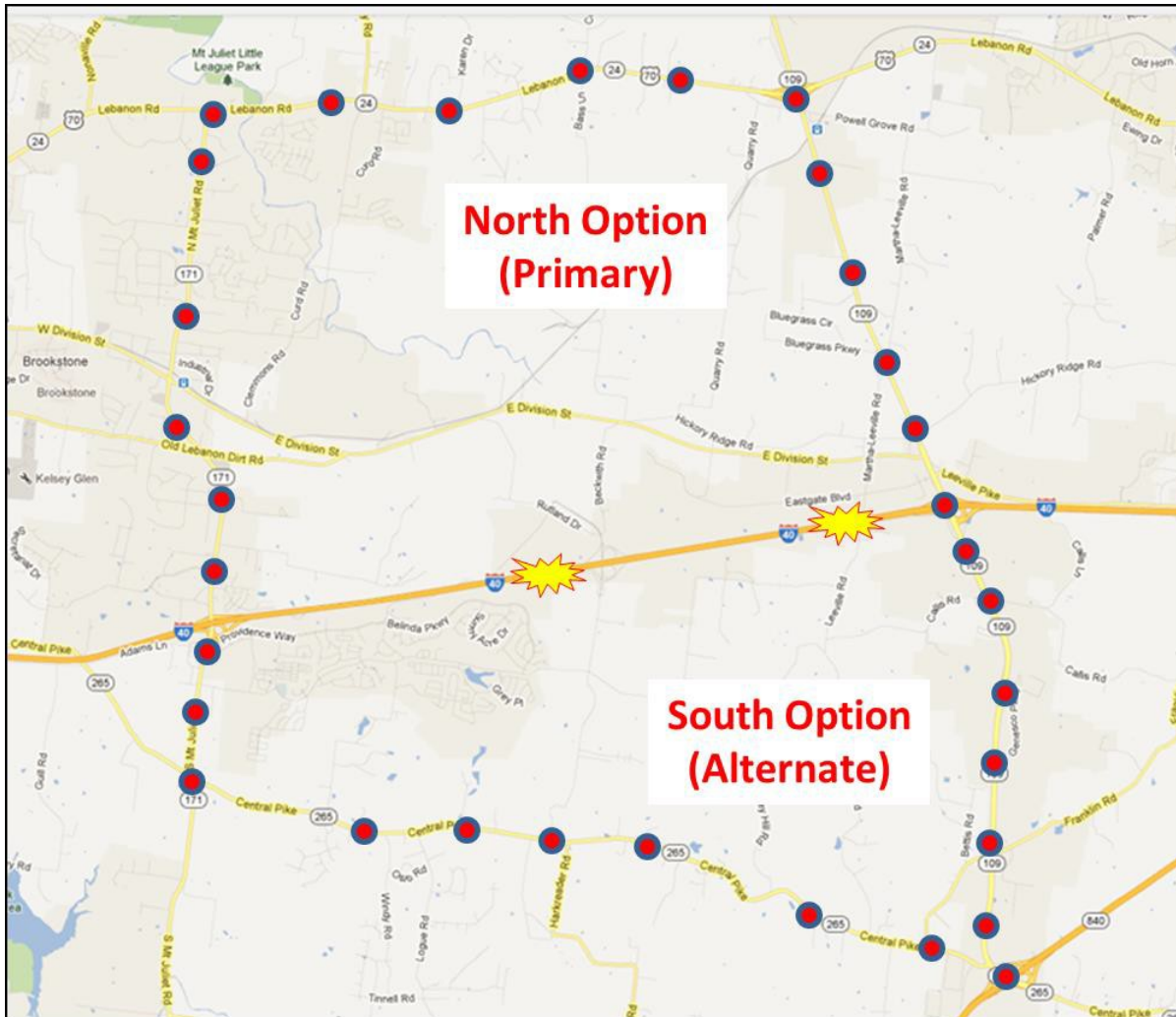




WILSON COUNTY



WILSON COUNTY
Exit 226 (SR-171) to Exit 232 (SR-109)

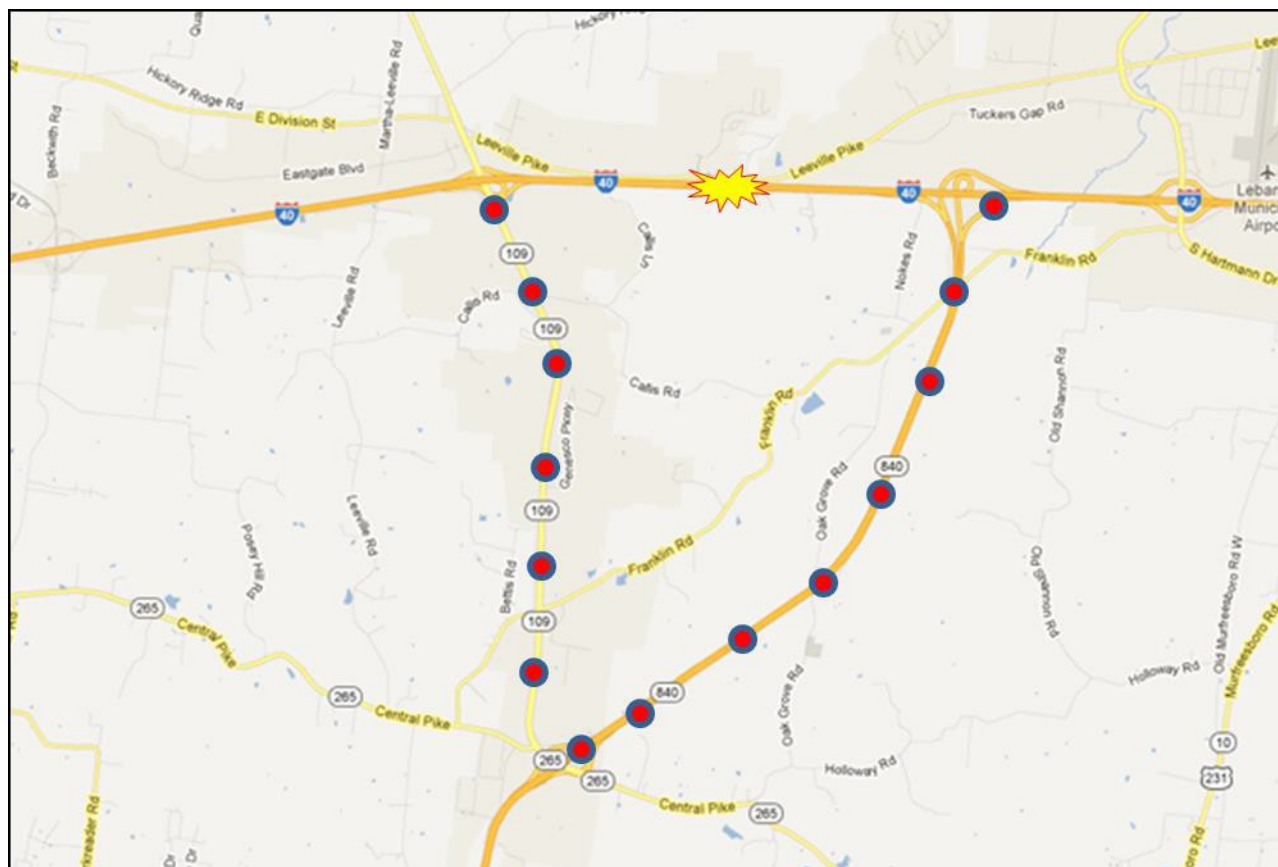
INCIDENT DIRECTION	INCIDENT LOCATION BETWEEN	ACTION / DETOUR
 <p>EAST</p>	<p>EXIT 226 (SR-171) & EXIT 232 (SR-109)</p>	<ul style="list-style-type: none"> • I-40 East will be closed at Exit 226 (SR-171) and all traffic will be forced to exit. • Entrance ramp onto I-40 East from SR-171 will have to be closed. • Entrance ramp onto I-40 East from Exit 229 (Beckwith Rd.) will have to be closed if incident is east of Exit 229. • Primary detour will be SR-171 North to US-70/SR-24 to SR 109 South back to I-40. • Alternate detour will be SR-171 South to SR-265 to SR-109 North back to I-40.
 <p>WEST</p>	<p>EXIT 232 (SR-109) & EXIT 226 (SR-171)</p>	<ul style="list-style-type: none"> • I-40 West will be closed at Exit 232 (SR-109) and all traffic will be forced to exit. • Entrance ramp onto I-40 West from SR-109 will have to be closed. • Entrance ramp onto I-40 West from Exit 229 (Beckwith Rd.) will have to be closed if incident is west of Exit 229. • Primary detour will be SR-109 North to US-70/SR-24 to SR 171 South back to I-40. • Alternate detour will be SR-109 South to SR-265 to SR-171 North back to I-40.



WILSON COUNTY



Exit 232 (SR-109) to Exit 235 (SR-840)

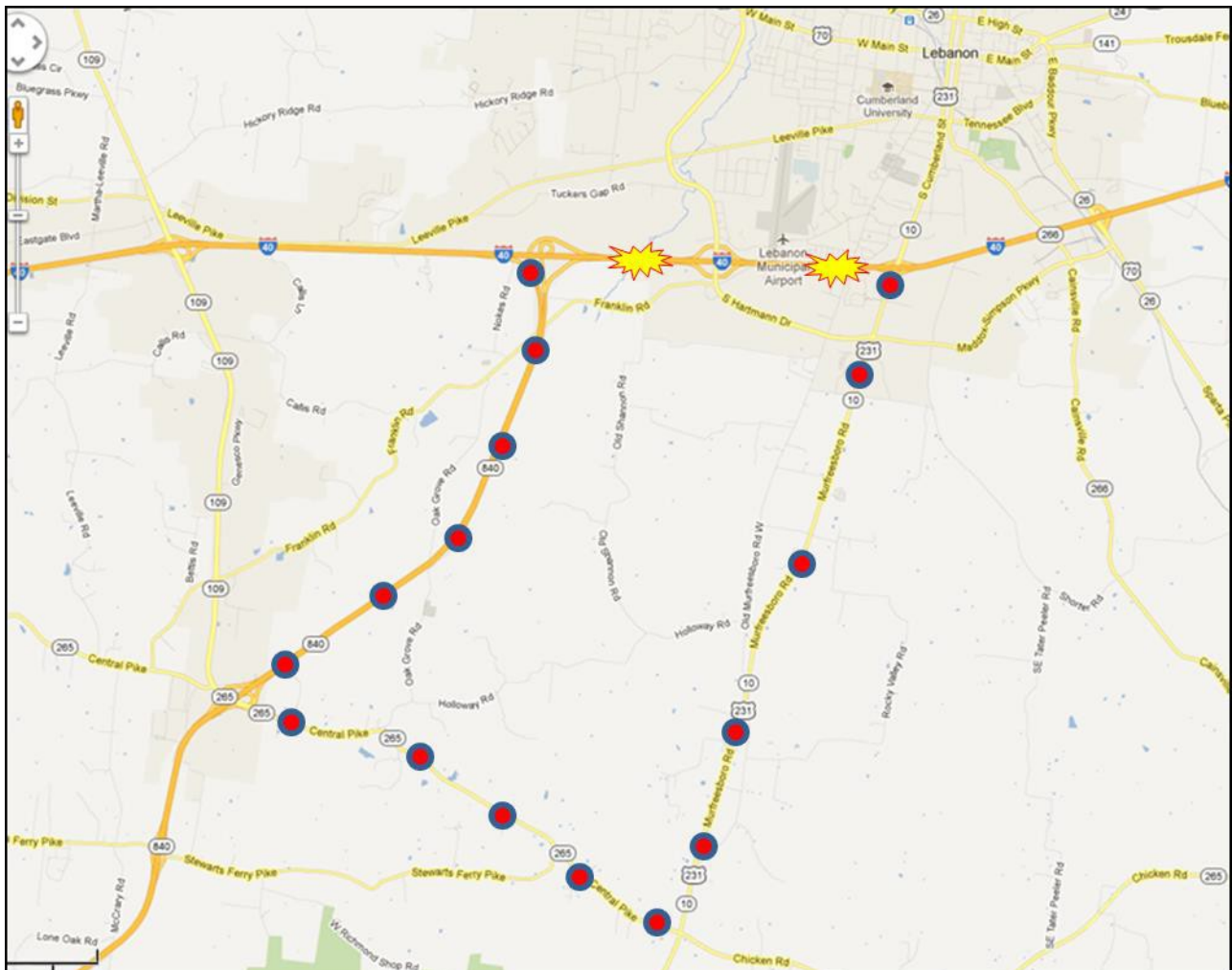
INCIDENT DIRECTION	INCIDENT LOCATION BETWEEN	ACTION / DETOUR
 EAST	EXIT 232 (SR-109) & EXIT 235 (SR-840)	<ul style="list-style-type: none"> • I-40 East will be closed at Exit 232 (SR-109) and all traffic will be forced to exit. • Entrance ramp onto I-40 East from SR-109 will have to be closed. • Detour will be SR-109 to SR-840 back to I-40.
 WEST	EXIT 235 (SR-840) & EXIT 232 (SR-109)	<ul style="list-style-type: none"> • I-40 West will be closed at Exit 235 (SR-840) and all traffic will be forced to exit. • Entrance ramp onto I-40 West from SR-840 will have to be closed. • Detour will be SR-840 to SR-109 back to I-40.



WILSON COUNTY



Exit 235 (SR-840) to Exit 238 (US-231/SR-10)

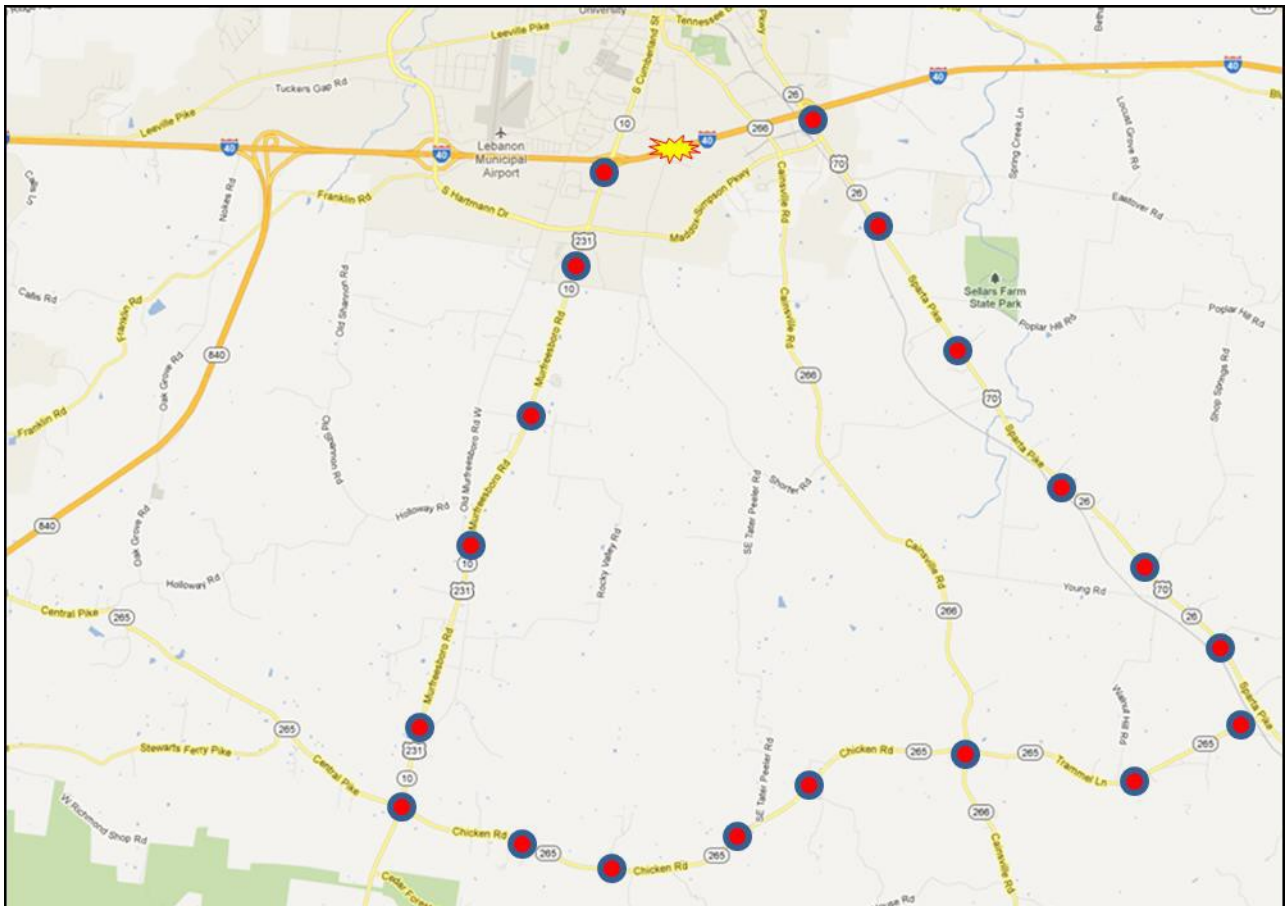
INCIDENT DIRECTION	INCIDENT LOCATION BETWEEN	ACTION / DETOUR
 <p>EAST</p>	<p>EXIT 235 (SR-840) & EXIT 238 (US-231/SR-10)</p>	<ul style="list-style-type: none"> • I-40 East will be closed at Exit 235 (SR-840) and all traffic will be forced to exit. • Entrance ramp onto I-40 East from SR-840 will have to be closed. • Entrance ramp onto I-40 East at Exit 236 (Hartmann Dr.) will have to be closed if incident is east of Exit 236. • Detour will be SR-840 to SR-265 to US-231/SR-10 back to I-40.
 <p>WEST</p>	<p>EXIT 238 (US-231/SR-10) & EXIT 235 (SR-840)</p>	<ul style="list-style-type: none"> • I-40 West will be closed at Exit 238 (US-231/SR-10) and all traffic will be forced to exit. • Entrance ramp onto I-40 West from US-231/SR-10 will have to be closed. • Entrance ramp onto I-40 West at Exit 236 (Hartmann Dr.) will have to be closed if incident is west of Exit 236. • Detour will be US-231/SR-10 to SR-265 to SR-840 back to I-40.



WILSON COUNTY



Exit 238 (US-231/SR-10) to Exit 239 (US-70/SR-26)

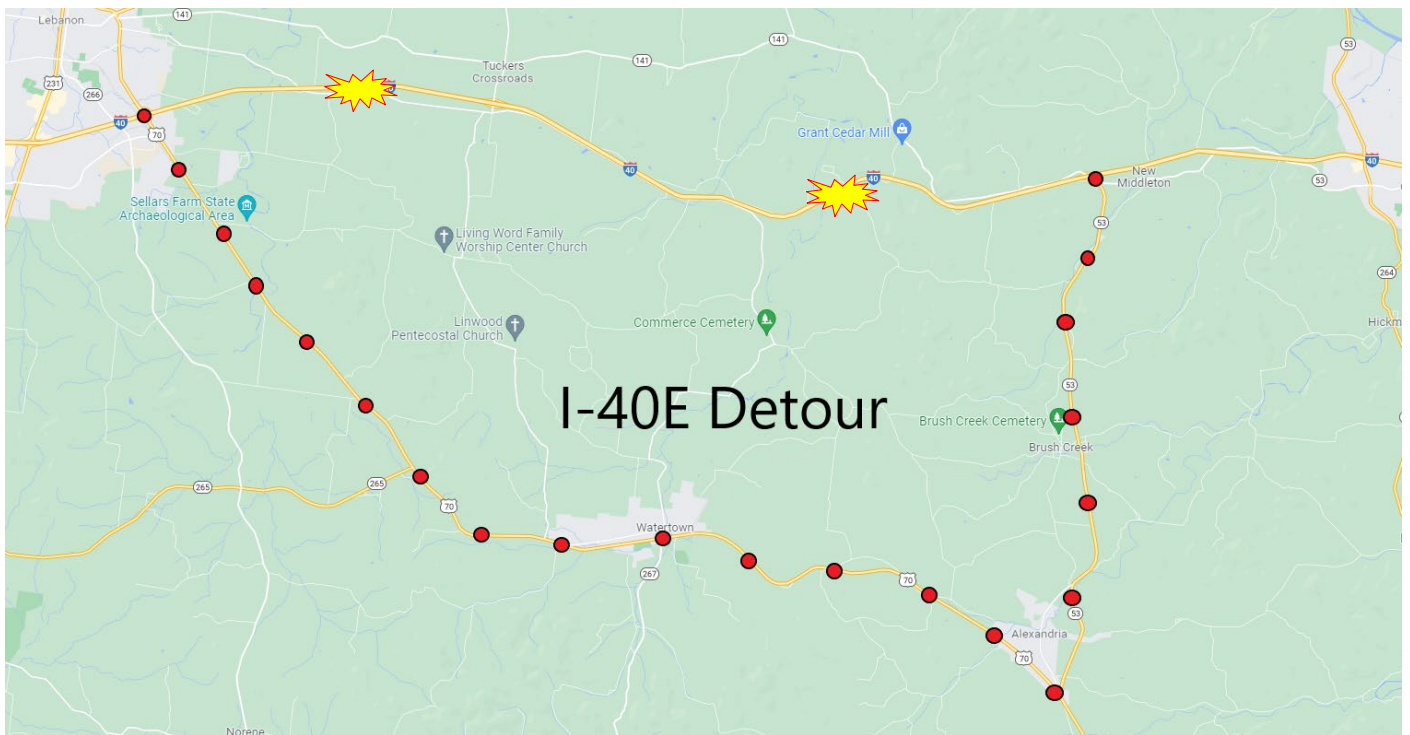
INCIDENT DIRECTION	INCIDENT LOCATION BETWEEN	ACTION / DETOUR
 <p>EAST</p>	<p>EXIT 238 (US-231/ SR-10) & EXIT 239 (US-70/ SR-26)</p>	<ul style="list-style-type: none"> • I-40 East will be closed at Exit 238 (US-231/SR-10) and all traffic will be forced to exit. • Entrance ramp onto I-40 East from US-231/SR-10 will have to be closed. • Detour will be US-231/SR-10 to SR-265 to US-70/SR-26 back to I-40.
 <p>WEST</p>	<p>EXIT 239 (US-70/ SR-26) & EXIT 238 (US-231/ SR-10)</p>	<ul style="list-style-type: none"> • I-40 West will be closed at Exit 239 (US-70/SR-26) and all traffic will be forced to exit. • Entrance ramp onto I-40 West from US-70/SR-26 will have to be closed. • Detour will be US-70/SR-26 to SR-265 to US-231/SR-10 back to I-40.



WILSON COUNTY

Exit 239 (US-70/SR-26) to Exit 254 (SR-141) in Smith County

INCIDENT DIRECTION	INCIDENT LOCATION BETWEEN	ACTION / DETOUR
 <p>EAST</p>	<p>EXIT 239 (US-70/ SR-26) & EXIT 254 (SR-141)</p>	<ul style="list-style-type: none"> • I-40 East will be closed at Exit 239 (US-70/SR-26) and all traffic will be forced to exit. • Entrance ramp onto I-40 East from US-70/SR-26 will have to be closed. • Entrance ramp onto I-40 East from Exit 245 (Bobo Rd.) will have to be closed if incident is east of Exit 245. • Detour will be US-70/SR-26 South to SR-53 back to I-40.
 <p>WEST</p>	<p>EXIT 258 (SR-53) & EXIT 239 (US-70/ SR-26)</p>	<ul style="list-style-type: none"> • Entrance ramp onto I-40 West from Exit 245 (Bobo Rd.) will have to be closed if incident is west of Exit 245. • Entrance ramp onto I-40 West from SR-53 will have to be closed. • Entrance ramp onto I-40 West will have to be closed from SR-141 if incident is west of exit 254 • Detour will be Exit 258 (SR-53) to Exit 239 (US-70N/SR-24) to SR-26 back to I-40.





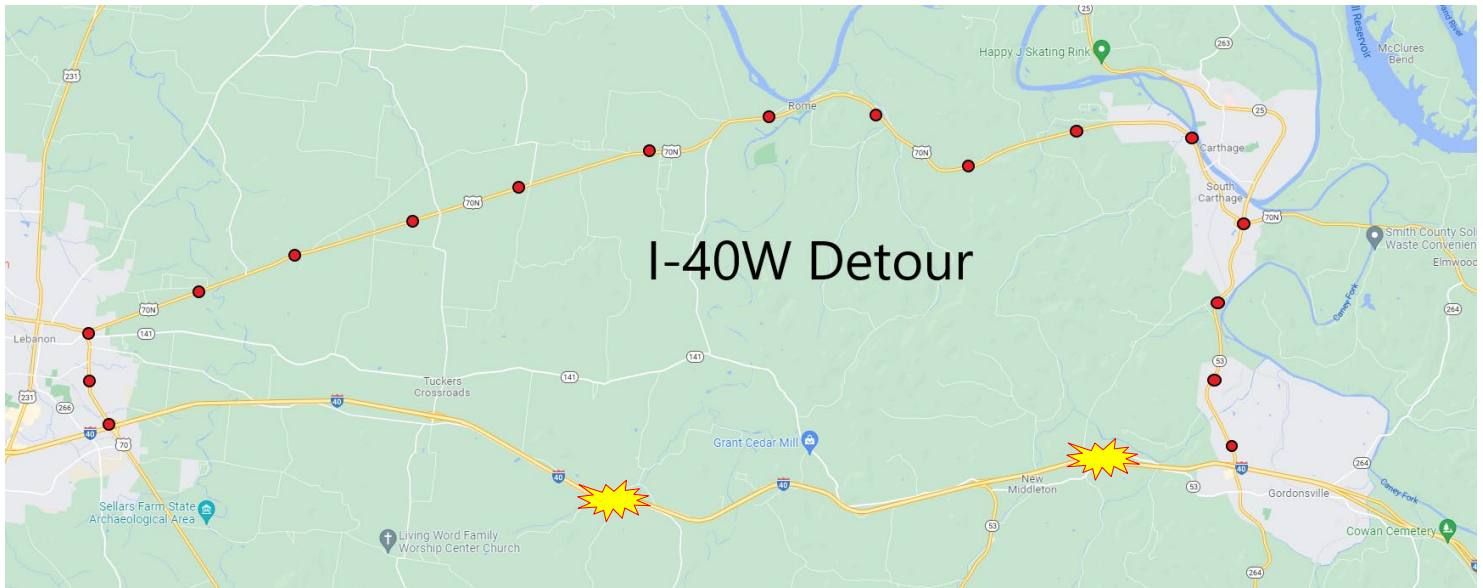


SMITH COUNTY

SMITH COUNTY



Exit 258 (SR- 53) to Exit 239 (SR-26)

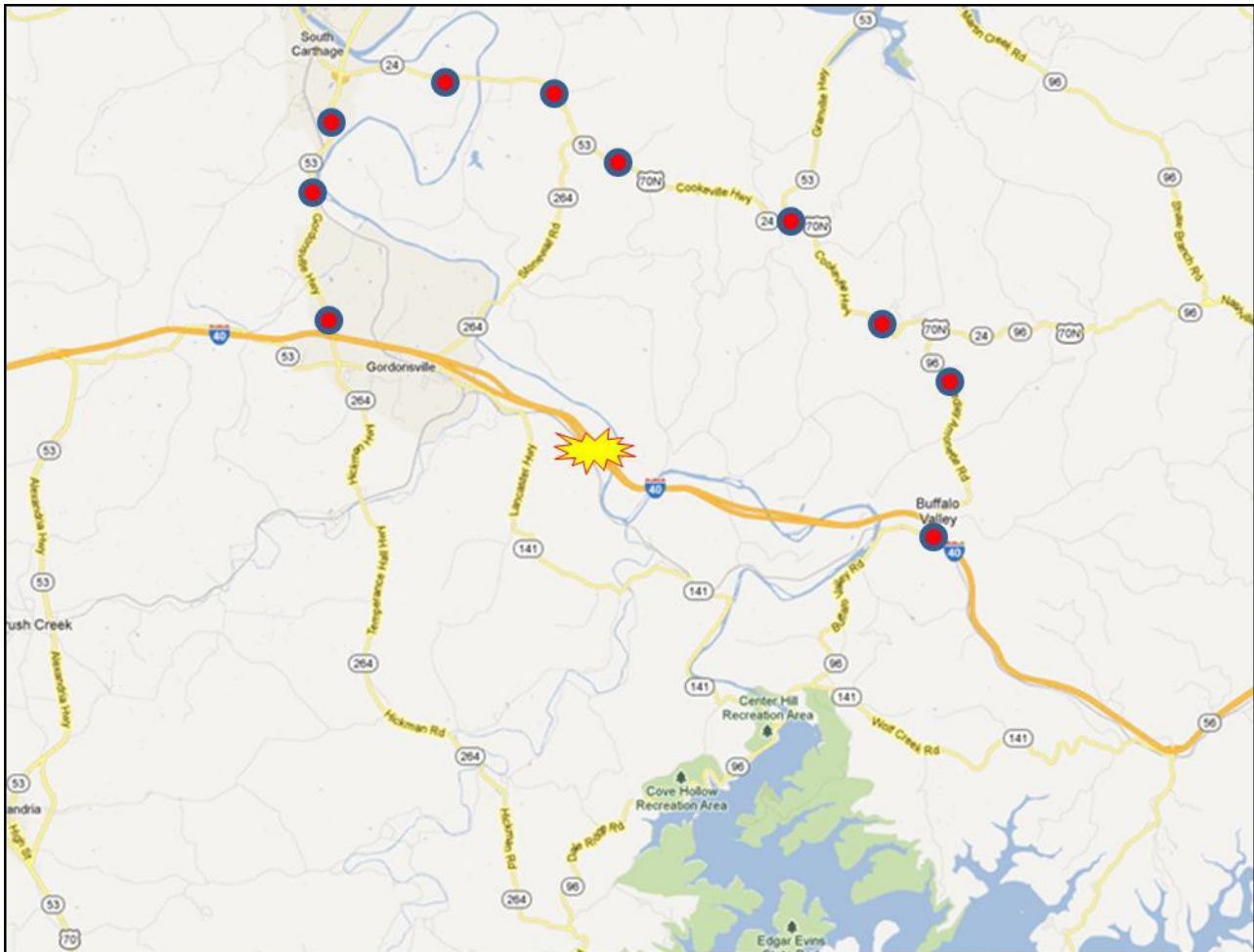
INCIDENT DIRECTION	INCIDENT LOCATION BETWEEN	ACTION / DETOUR
 EAST	EXIT 254 (SR-141) & EXIT 258 (SR-53)	<ul style="list-style-type: none">• I-40 East will be closed at Exit 254 (SR-141) and all traffic will be forced to exit.• Entrance ramp onto I-40 East from SR-141 will have to be closed.• Detour will be SR-141 to US70N/SR-24 to SR-53 back to I-40.
 WEST	EXIT 258 (SR-53) & EXIT 239 (SR-26)	<ul style="list-style-type: none">• I-40 West will be closed at Exit 258 (SR-53) and all traffic will be forced to exit.• Entrance ramp onto I-40 West from SR-53 will have to be closed.• Entrance ramp onto I-40 West will have to be closed from SR-141 if incident is west of exit 254• Detour will be Exit 258 (SR-53) to Exit 239 (US-70N/SR-24) to SR-26 back to I-40.



SMITH COUNTY

Exit 258 (SR-53) to Exit 268 (SR-96) in Putnam County

INCIDENT DIRECTION	INCIDENT LOCATION BETWEEN	ACTION / DETOUR
 EAST	EXIT 258 (SR-53) & EXIT 268 (SR-96 in Putnam Co.)	<ul style="list-style-type: none"> • I-40 East will be closed at Exit 258 (SR-53) and all traffic will be forced to exit. • Entrance ramp onto I-40 East from SR-53 will have to be closed. • Detour will be SR-53 to US-70N/SR-24 to SR-96 back to I-40.
 WEST	EXIT 268 (SR-96 in Putnam Co.) & EXIT 258 (SR-53)	<ul style="list-style-type: none"> • I-40 West will be closed at Exit 268 (SR-96) and all traffic will be forced to exit. • Entrance ramp onto I-40 West from SR-96 will have to be closed. • Detour will be SR-96 to US-70N/SR-24 to SR-53 back to I-40.





Interstate 65



Alabama State Line to Kentucky State Line

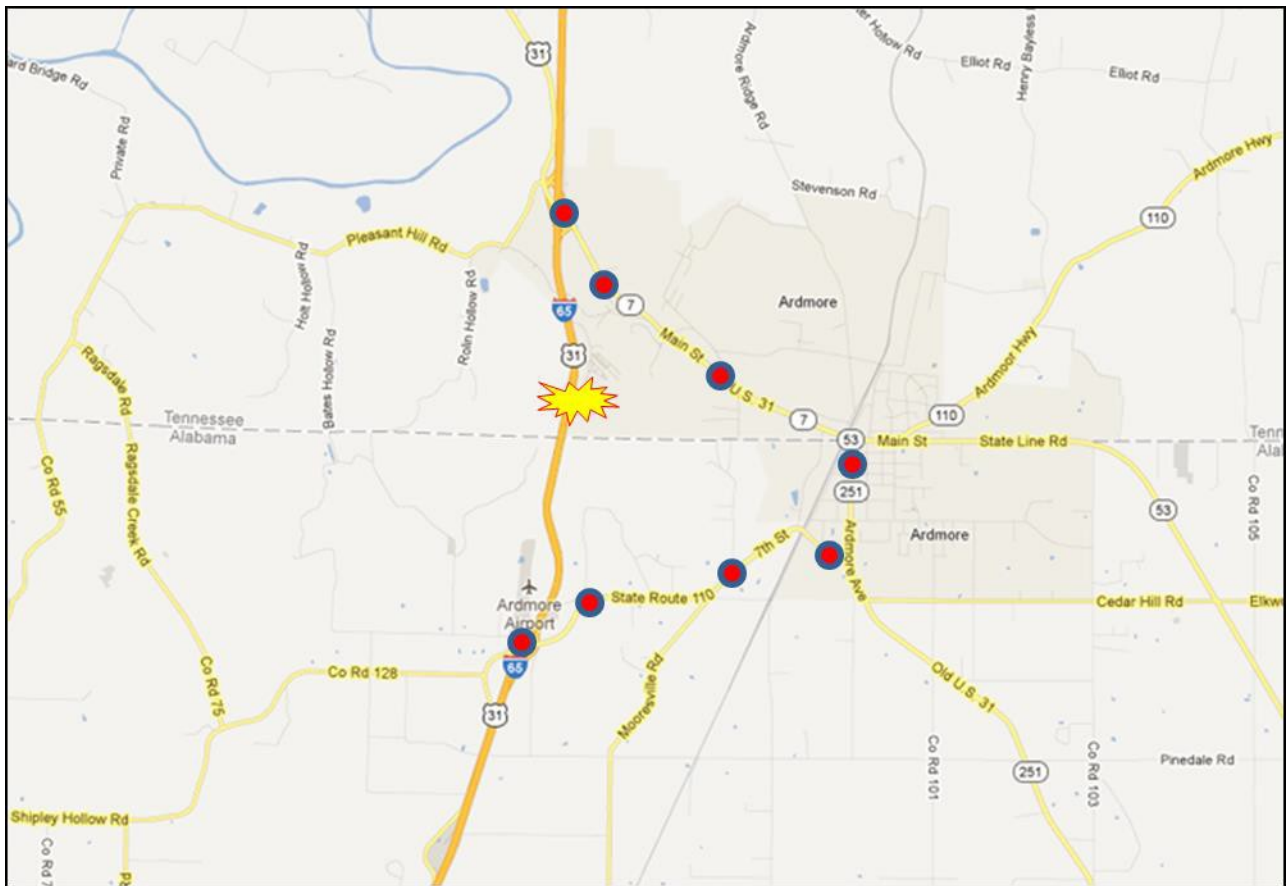


GILES COUNTY

GILES COUNTY



AL Exit 365 (SR-110/SR-53) to Exit 1 (US-31/SR-7)

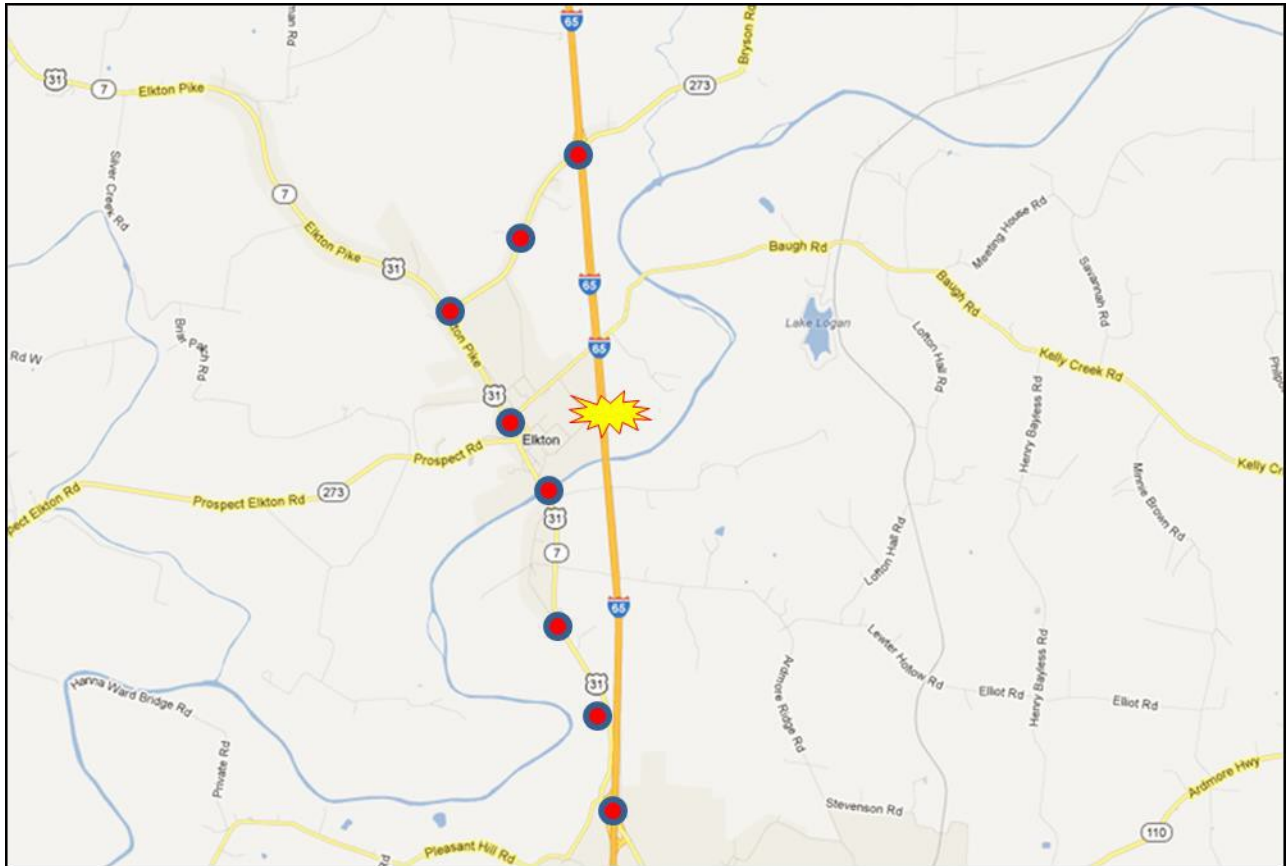
INCIDENT DIRECTION	INCIDENT LOCATION BETWEEN	ACTION / DETOUR
 <p>NORTH</p>	<p>AL EXIT 365 (SR-110) & EXIT 1 (US-31/SR-7)</p>	<ul style="list-style-type: none"> • I-65 North will be closed at Alabama Exit 365 (SR-110/SR-53) and all traffic will be forced to exit. • Entrance ramp onto I-65 North from SR-110/SR-53 will have to be closed. • Detour will be SR-110/SR-53 to SR-7 back to I-65.
 <p>SOUTH</p>	<p>EXIT 1 (US-31/SR-7) & AL EXIT 365 (SR-110)</p>	<ul style="list-style-type: none"> • I-65 South will be closed at Exit 1 (US-31/SR-7) and all traffic will be forced to exit. • Entrance ramp onto I-65 South from US-31/SR-7 will have to be closed. • Detour will be SR-7 to SR-110/SR-53 back to I-65.



GILES COUNTY



Exit 1 (US-31/SR-7) to Exit 6 (SR-273)

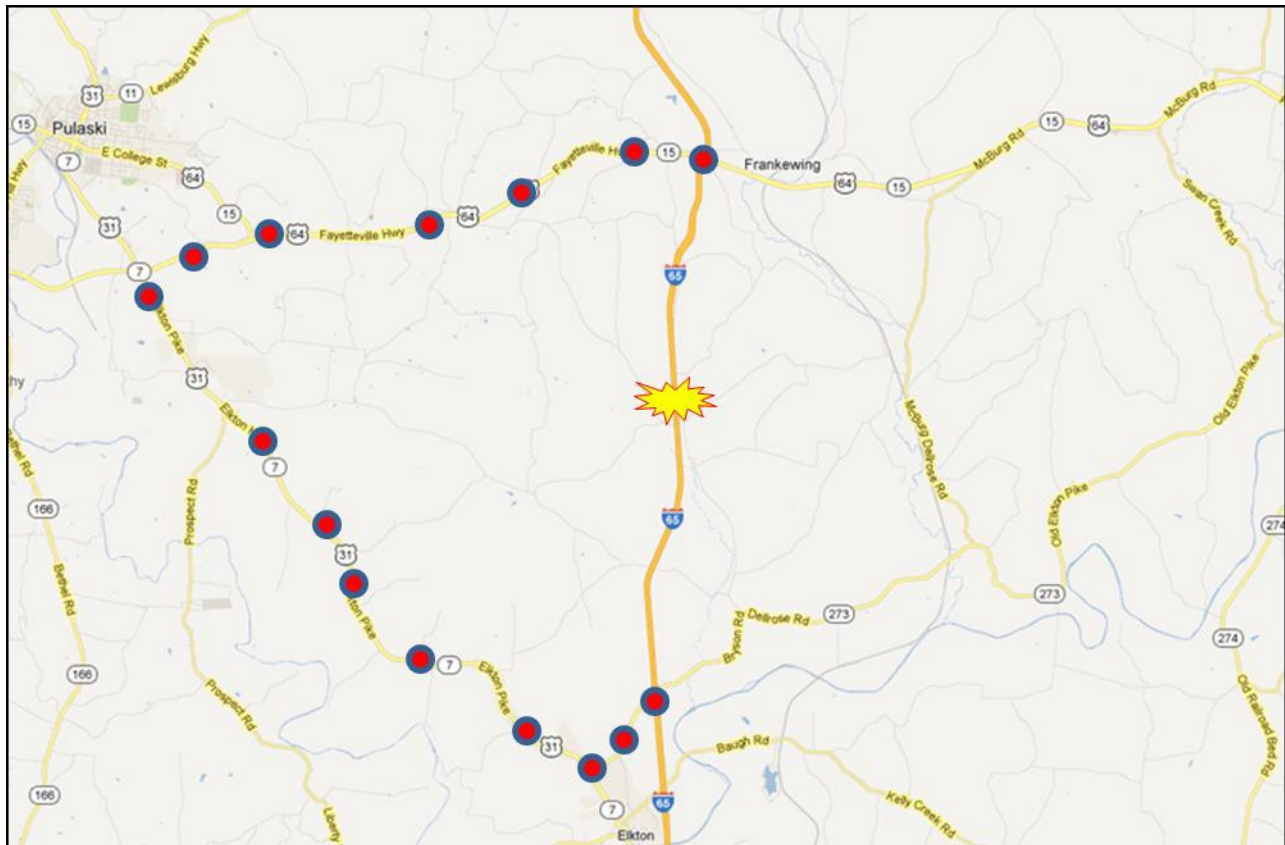
INCIDENT DIRECTION	INCIDENT LOCATION BETWEEN	ACTION / DETOUR
 NORTH	EXIT 1 (US-31/SR-7) & EXIT 6 (SR-273)	<ul style="list-style-type: none"> • I-65 North will be closed at Exit 1 (US-31/SR-7) and all traffic will be forced to exit. • Entrance ramp onto I-65 North from US-31/SR-7 will have to be closed. • Detour will be US-31/SR-7 to SR-273 back to I-65.
 SOUTH	EXIT 6 (SR-273)& EXIT 1 (US-31/SR-7)	<ul style="list-style-type: none"> • I-65 South will be closed at Exit 6 (SR-273) and all traffic will be forced to exit. • Entrance ramp onto I-65 South from SR-273 will have to be closed. • Detour will be SR-273 to US-31/SR-7 back to I-65.



GILES COUNTY



Exit 6 (SR-273) to Exit 14 (US-64/SR-15)

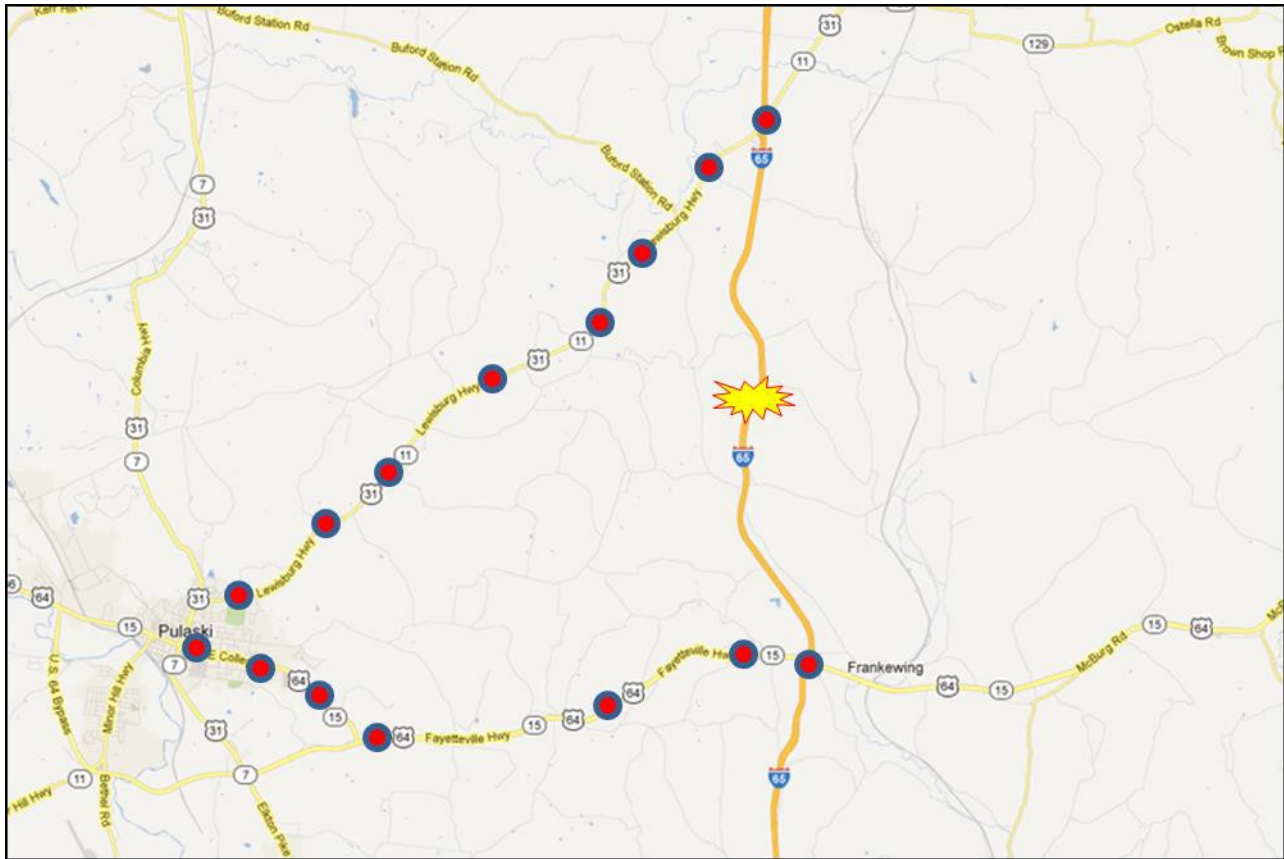
INCIDENT DIRECTION	INCIDENT LOCATION BETWEEN	ACTION / DETOUR
 NORTH	EXIT 6 (SR-273)& EXIT 14 (US-64/ SR-15)	<ul style="list-style-type: none"> • I-65 North will be closed at Exit 6 (SR-273) and all traffic will be forced to exit. • Entrance ramp onto I-65 North from SR-273 will have to be closed. • Detour will be SR-273 to US-31/SR-7 to US-64/SR-15 back to I-65.
 SOUTH	EXIT 14 (US-64/ SR-15) & EXIT 6 (SR-273)	<ul style="list-style-type: none"> • I-65 South will be closed at Exit 14 (US-64/SR-15) and all traffic will be forced to exit. • Entrance ramp onto I-65 South from US-64/SR-15 will have to be closed. • Detour will be US-64/SR-15 to US-31/SR-7 to SR-273 back to I-65.



GILES COUNTY

Exit 14 (US-64/SR-15) to Exit 22 (US-31/Sam Davis Hwy.) in Marshall County

INCIDENT DIRECTION	INCIDENT LOCATION BETWEEN	ACTION / DETOUR
 NORTH	EXIT 14 (US-64/ SR-15) & EXIT 22 (US-31/ Sam Davis Hwy.)	<ul style="list-style-type: none"> • I-65 North will be closed at Exit 14 (US-64/SR-15) and all traffic will be forced to exit. • Entrance ramp onto I-65 North from US-64/SR-15 will have to be closed. • Detour will be US-64/SR-15 to US-31/SR-11 back to I-65.
 SOUTH	EXIT 22 (US-31/ Sam Davis Hwy.) & EXIT 14 (US-64/ SR-15)	<ul style="list-style-type: none"> • I-65 South will be closed at Exit 22 (US-31A/Sam Davis Hwy.) and all traffic will be forced to exit. • Entrance ramp onto I-65 South from US-31/Sam Davis Hwy. will have to be closed. • Detour will be US-31A/Sam Davis Hwy. to US-64/SR-15 back to I-65.





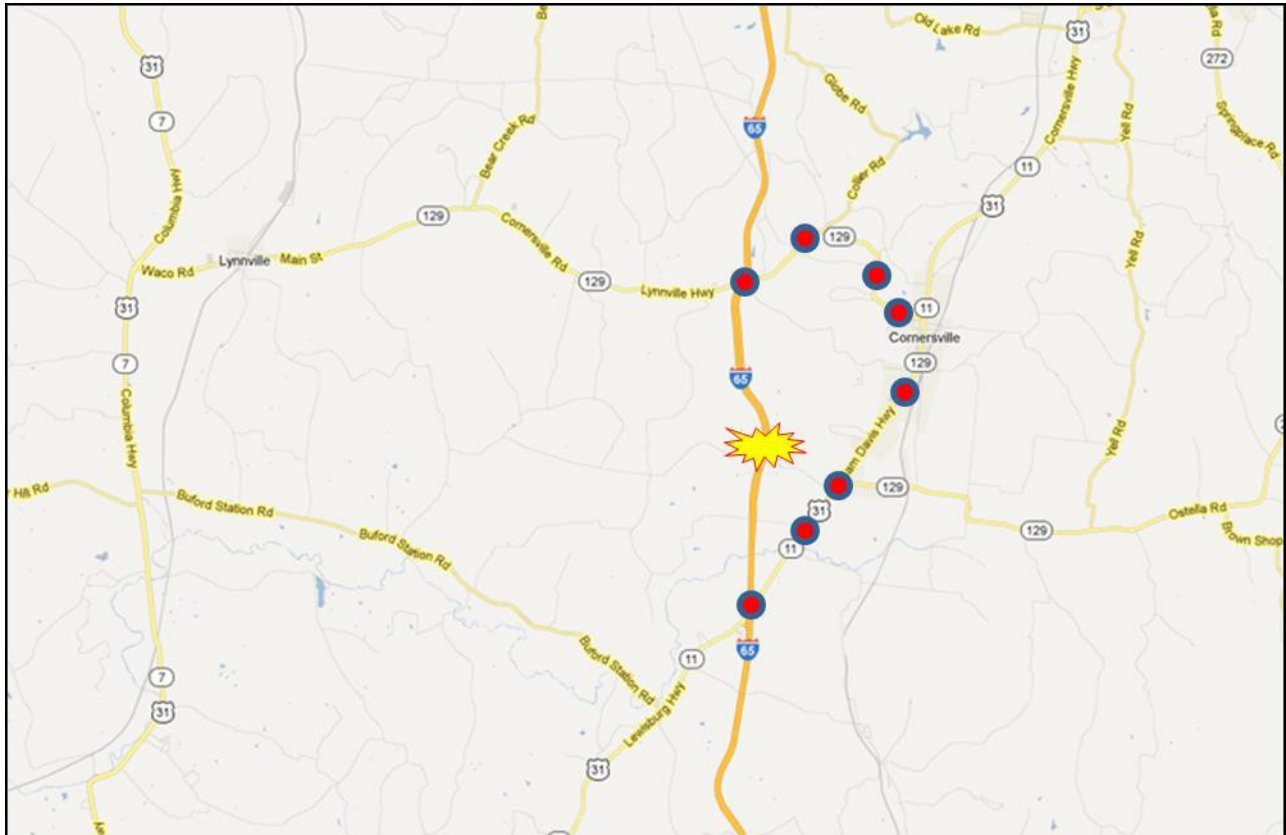


MARSHALL COUNTY

MARSHALL COUNTY



Exit 22 (US-31/Sam Davis Hwy.) to Exit 27 (SR-129/Lynnville Rd.)

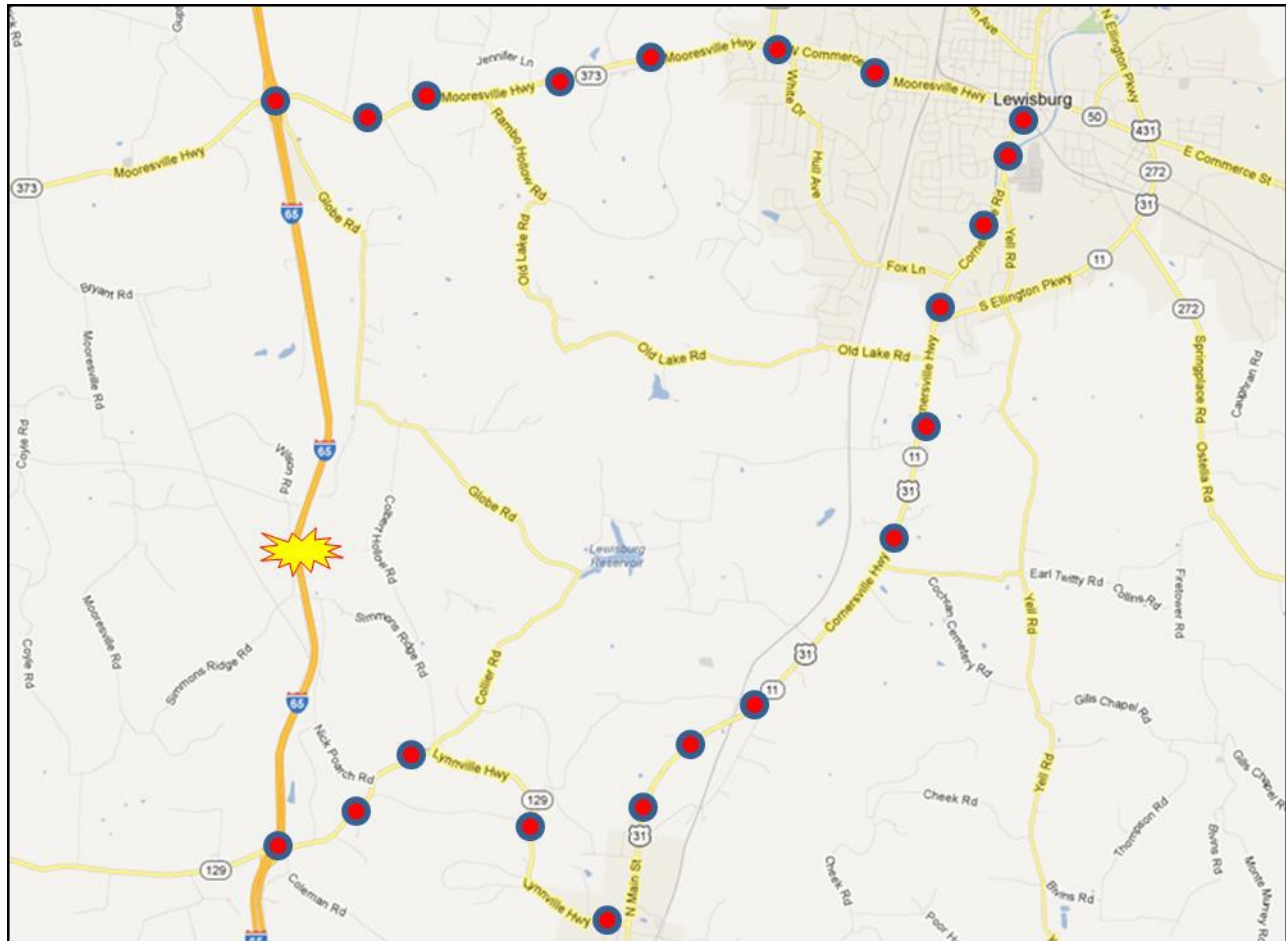
INCIDENT DIRECTION	INCIDENT LOCATION BETWEEN	ACTION / DETOUR
 NORTH	EXIT 22 (US-31/ Sam Davis Hwy.) & EXIT 27 (SR-129/ Lynnville Rd.)	<ul style="list-style-type: none"> • I-65 North will be closed at Exit 22 (US-31/Sam Davis Hwy.) and all traffic will be forced to exit. • Entrance ramp onto I-65 North from US-31/Sam Davis Hwy. will have to be closed. • Detour will be US-31/Sam Davis Hwy. to SR-129 back to I-65.
 SOUTH	EXIT 27 (SR-129/ Lynnville Rd.) & EXIT 22 (US-31/ Sam Davis Hwy.)	<ul style="list-style-type: none"> • I-65 South will be closed at Exit 27 (SR-129/Lynnville Rd.) and all traffic will be forced to exit. • Entrance ramp onto I-65 South from SR-129/Lynnville Rd. will have to be closed. • Detour will be SR-129 to US-31 back to I-65.



MARSHALL COUNTY



Exit 27 (SR-129 Lynnville Rd.) to Exit 32 (SR-373 Mooresville Hwy.)

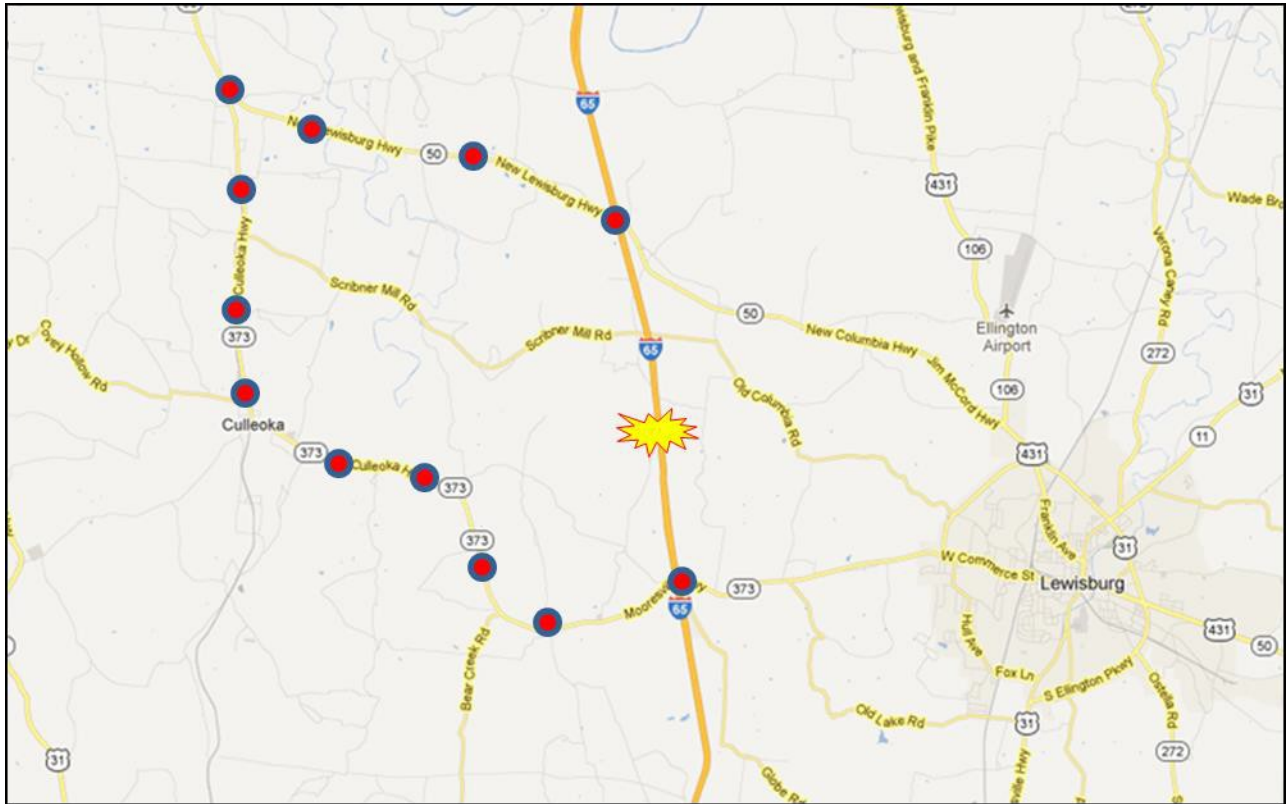
INCIDENT DIRECTION	INCIDENT LOCATION BETWEEN	ACTION / DETOUR
 NORTH	EXIT 27 (SR-129/ Lynnville Rd.) & EXIT 32 (SR-373/ Mooresville Hwy.)	<ul style="list-style-type: none"> • I-65 North will be closed at Exit 27 (SR-129/Lynnville Rd.) and all traffic will be forced to exit. • Entrance ramp onto I-65 North from SR-129/Lynnville Rd. will have to be closed. • Detour will be SR-129 to US-31/SR-11 to SR-373 back to I-65.
 SOUTH	EXIT 32 (SR-373/ Mooresville Hwy.) & EXIT 27 (SR-129/ Lynnville Rd.)	<ul style="list-style-type: none"> • I-65 South will be closed at Exit 32 (SR-373/Mooresville Hwy.) and all traffic will be forced to exit. • Entrance ramp onto I-65 South from SR-373/Mooresville Hwy. will have to be closed. • Detour will be SR-373 to US-31/SR-11 to SR-129 back to I-65.



MARSHALL COUNTY

Exit 32 (SR-373/Mooresville Hwy.) to Exit 37 (SR-50) in Maury County

INCIDENT DIRECTION	INCIDENT LOCATION BETWEEN	ACTION / DETOUR
 NORTH	EXIT 32 (SR-373/ Mooresville Hwy.) & EXIT 37 (SR- 50)	<ul style="list-style-type: none"> • I-65 North will be closed at Exit 32 (SR-373/Mooresville Hwy.) and all traffic will be forced to exit. • Entrance ramp onto I-65 North from SR-373/Mooresville Hwy. will have to be closed. • Detour will be SR-373 to SR-50 back to I-65.
 SOUTH	EXIT 37 (SR-50) & EXIT 32 (SR-373/ Mooresville Hwy.)	<ul style="list-style-type: none"> • I-65 South will be closed at Exit 37 (SR-50) and all traffic will be forced to exit. • Entrance ramp onto I-65 South from SR-50 will have to be closed. • Detour will be SR-50 to SR-373 back to I-65.





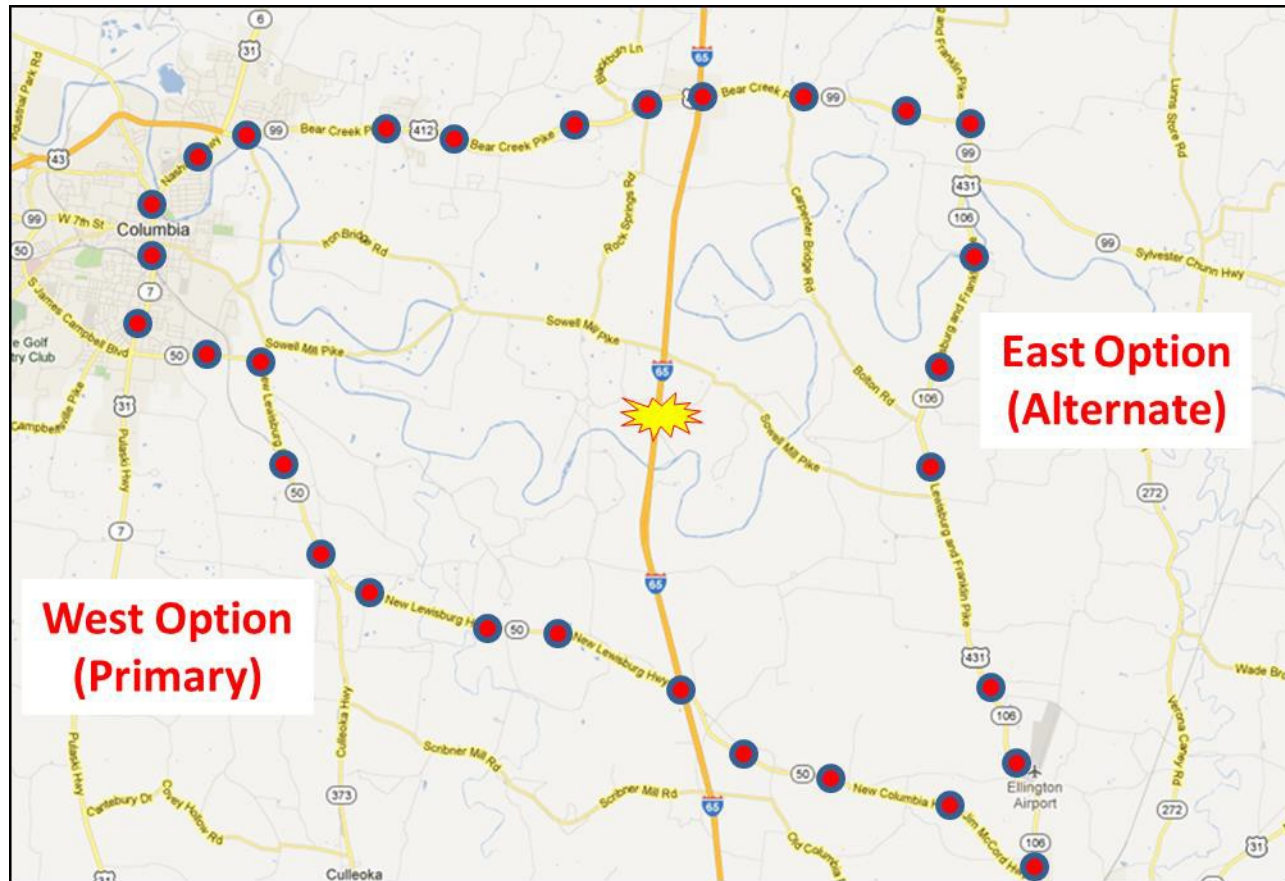


MAURY COUNTY

MAURY COUNTY

Exit 37 (SR-50) to Exit 46 (US-412/SR-99/Sylvester Chunn Hwy.)

INCIDENT DIRECTION	INCIDENT LOCATION BETWEEN	ACTION / DETOUR
 <p>NORTH</p>	<p>EXIT 37 (SR-50) & EXIT 46 (US-412/SR-99)</p>	<ul style="list-style-type: none"> • I-65 North will be closed at Exit 37 (SR-50) and all traffic will be forced to exit. • Entrance ramp onto I-65 North from SR-50 will have to be closed. • Primary detour will be SR-50 West to SR-7 to SR-99 back to I-65. • Alternate detour will be SR-50 East to US-431/SR-106 to SR-99 back to I-65.
 <p>SOUTH</p>	<p>EXIT 46 (US-412/SR-99) & EXIT 37 (SR-50)</p>	<ul style="list-style-type: none"> • I-65 South will be closed at Exit 46 (US-412/SR-99) and all traffic will be forced to exit. • Entrance ramp onto I-65 South from US-412/SR-99 will have to be closed. • Primary detour will be US-412/SR-99 West to SR-7 to SR-50 back to I-65. • Alternate detour will be SR-99 to US-431/SR-106 to SR-50 back to I-65.





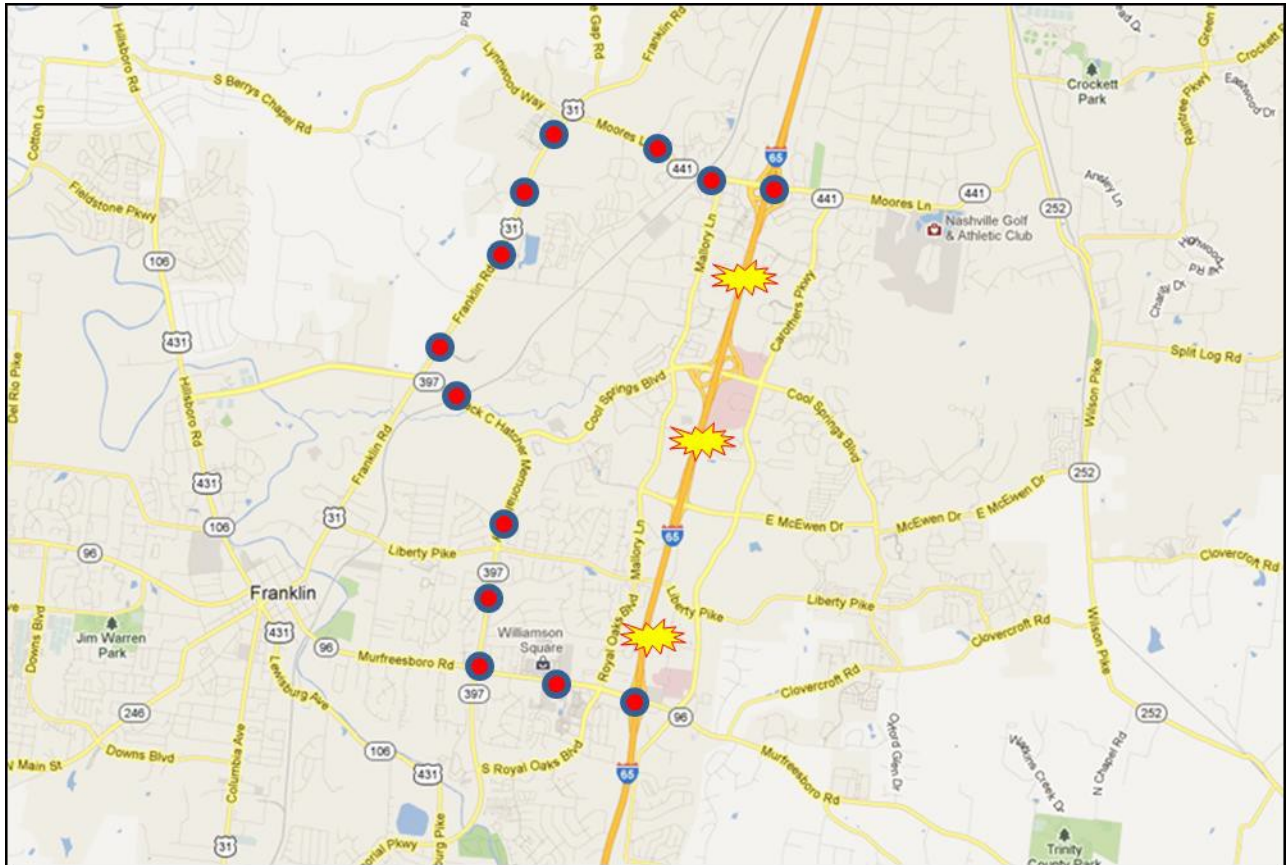


WILLIAMSON COUNTY

WILLIAMSON COUNTY



Exit 65 (SR-96/Murfreesboro Rd.) to Exit 69 (SR-441/Moores Lane)

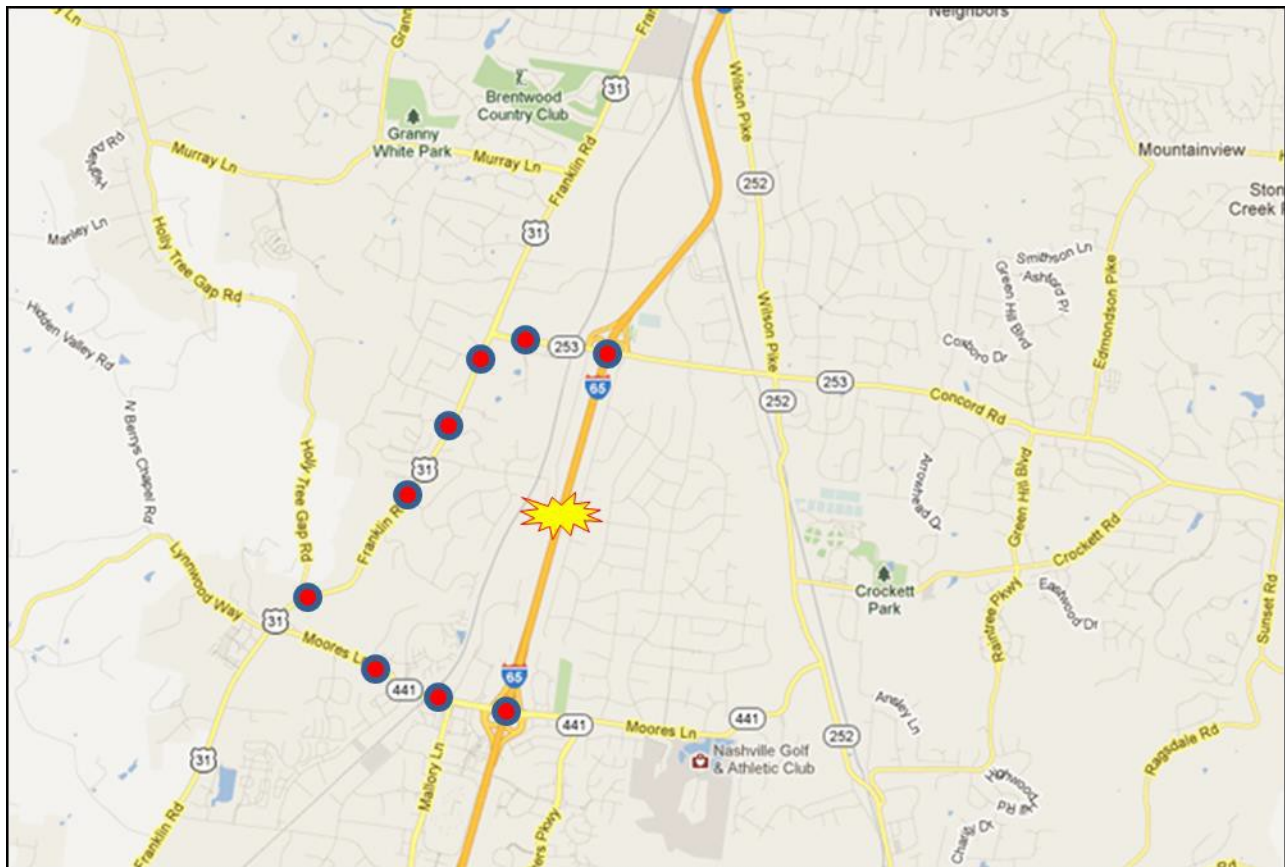
INCIDENT DIRECTION	INCIDENT LOCATION BETWEEN	ACTION / DETOUR
 NORTH	EXIT 65 (SR-96/ Murfreesboro Rd.) & EXIT 69 (SR-441/ Moores Lane)	<ul style="list-style-type: none"> • I-65 North will be closed at Exit 65 (SR-96/Murfreesboro Rd.) and all traffic will be forced to exit. • Entrance ramp onto I-65 North from SR-96/Murfreesboro Rd. will have to be closed. • Entrance ramps onto I-65 North at Exit 67 (McEwen Dr.) and Exit 68 (Cool Springs Blvd.) will have to be closed depending on the location of the incident. • Detour will be SR-96 to SR-397 to US-31 to SR-441 back to I-65.
 SOUTH	EXIT 69 (SR-441/ Moores Lane) & EXIT 65 (SR-96/ Murfreesboro Rd.)	<ul style="list-style-type: none"> • I-65 South will be closed at Exit 69 (SR-441/Moores Lane) and all traffic will be forced to exit. • Entrance ramp onto I-65 South from SR-441/Moores Lane will have to be closed. • Entrance ramps onto I-65 South at Exit 67 (McEwen Dr.) and Exit 68 (Cool Springs Blvd.) will have to be closed depending on the location of the incident. • Detour will be SR-441 to US-31 to SR-397 to SR-96 back to I-65.



WILLIAMSON COUNTY



Exit 69 (SR-441/Moores Lane) to Exit 71 (SR-253/Concord Rd.)

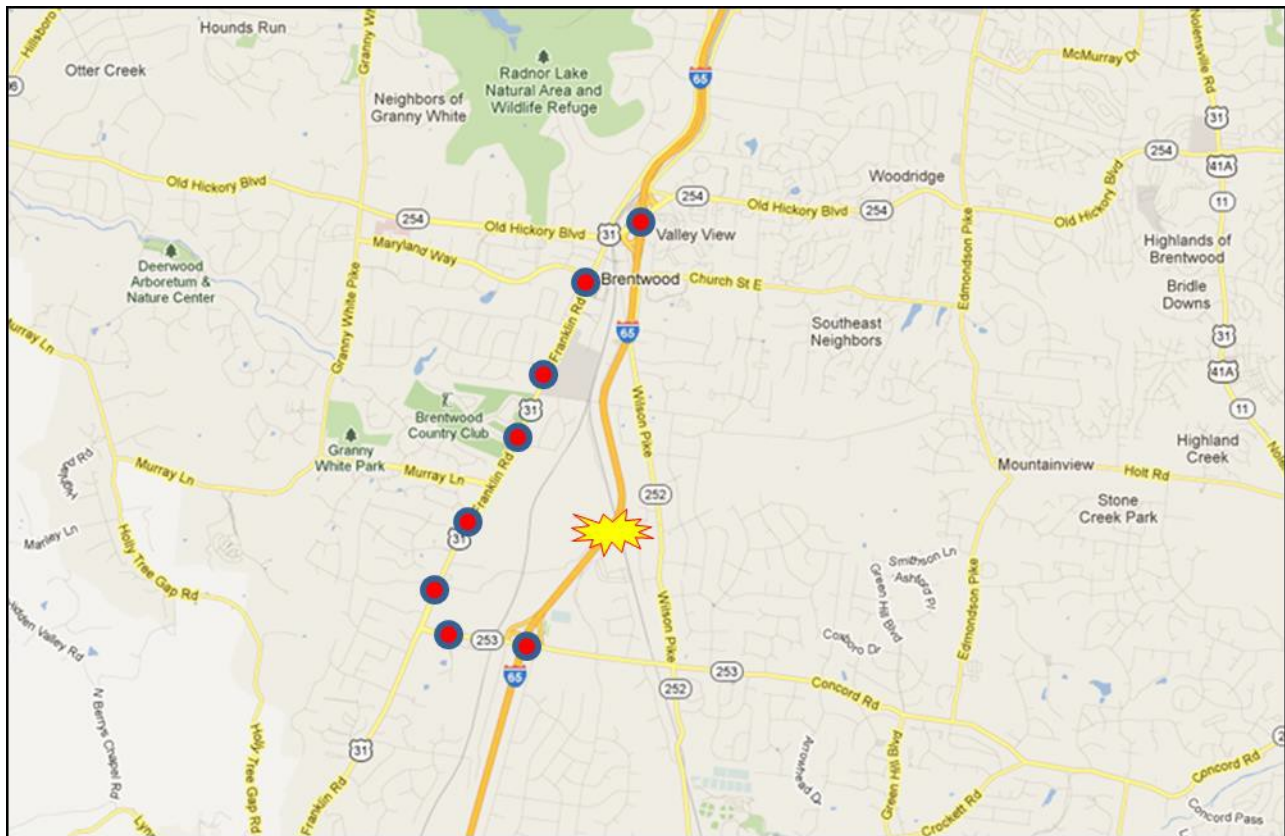
INCIDENT DIRECTION	INCIDENT LOCATION BETWEEN	ACTION / DETOUR
 NORTH	EXIT 69 (SR-441/ Moores Lane) & EXIT 71 (SR-253/ Concord Rd.)	<ul style="list-style-type: none"> • I-65 North will be closed at Exit 69 (SR-441/Moores Lane) and all traffic will be forced to exit. • Entrance ramp onto I-65 North from SR-441/Moores Lane will have to be closed. • Detour will be SR-441 to US-31 to SR-253 back to I-65.
 SOUTH	EXIT 71 (SR-253/ Concord Rd.) & EXIT 69 (SR-441/ Moores Lane)	<ul style="list-style-type: none"> • I-65 South will be closed at Exit 71 (SR-253/Concord Rd.) and all traffic will be forced to exit. • Entrance ramp onto I-65 South from SR-253/Concord Rd. will have to be closed. • Detour will be SR-253 to US-31 to SR-441 back to I-65.



WILLIAMSON COUNTY

Exit 71 (SR-253/Concord Rd.) to Exit 74 (SR-254/Old Hickory Blvd.) in Davidson County

INCIDENT DIRECTION	INCIDENT LOCATION BETWEEN	ACTION / DETOUR
 NORTH	EXIT 71 (SR-253/ Concord Rd.) & EXIT 74 (SR-254/ Old Hickory Blvd.)	<ul style="list-style-type: none"> • I-65 North will be closed at Exit 71 (SR-253/Concord Rd.) and all traffic will be forced to exit. • Entrance ramp onto I-65 North from SR-253/Concord Rd. will have to be closed. • Detour will be SR-253 to US-31 to SR-254 back to I-65.
 SOUTH	EXIT 74 (SR-254/ Old Hickory Blvd.) & EXIT 71 (SR-253/ Concord Rd.)	<ul style="list-style-type: none"> • I-65 South will be closed at Exit 74 (SR-254/Old Hickory Blvd.) and all traffic will be forced to exit. • Entrance ramp onto I-65 South from SR-254/Old Hickory Blvd. will have to be closed. • Detour will be SR-254 to US-31 to SR-253 back to I-65.





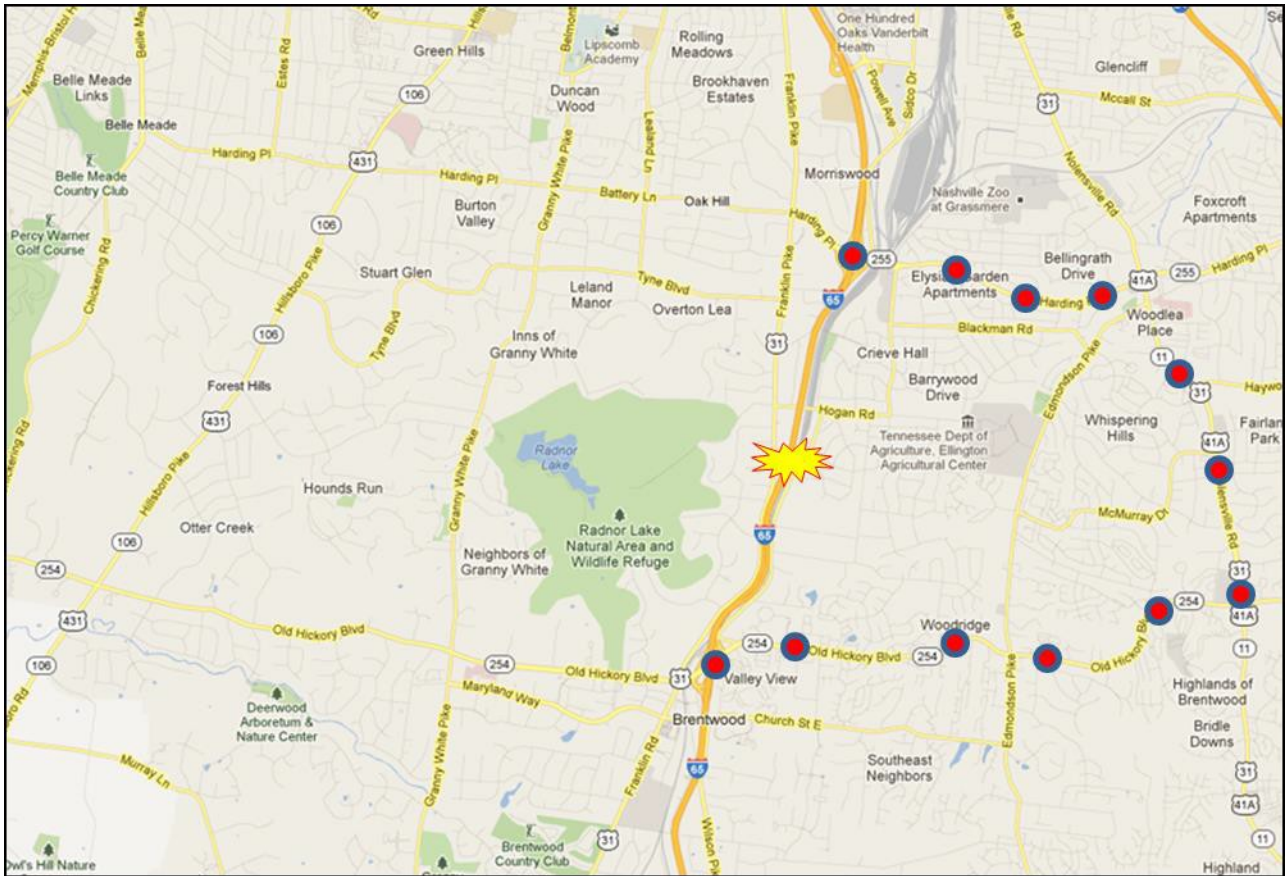


DAVIDSON COUNTY

DAVIDSON COUNTY



Exit 74 (SR-254/Old Hickory Blvd.) to Exit 78 (SR-255/Harding Pl.)

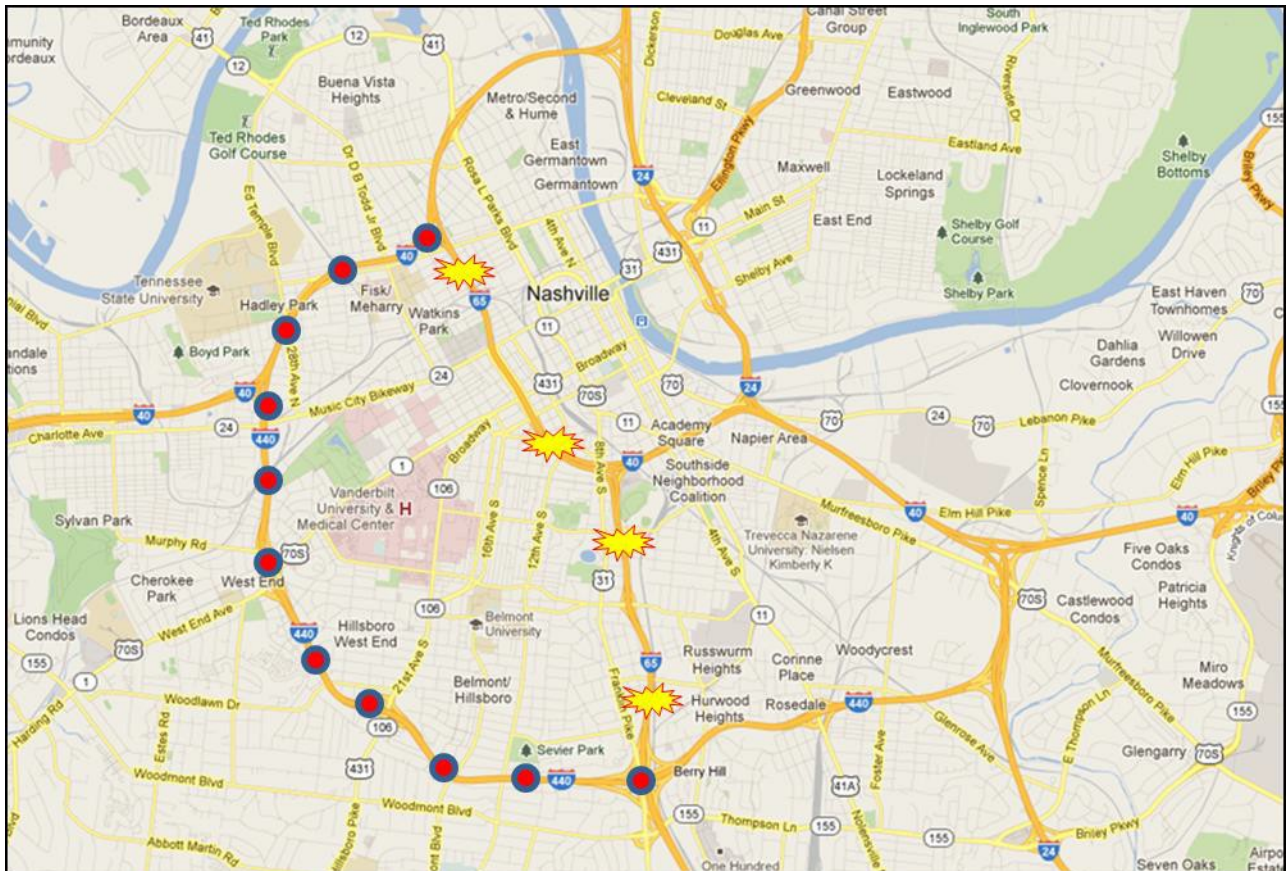
INCIDENT DIRECTION	INCIDENT LOCATION BETWEEN	ACTION / DETOUR
 NORTH	EXIT 74 (SR-254/ Old Hickory Blvd.) & EXIT 78 (SR-255/ Harding Pl.)	<ul style="list-style-type: none"> • I-65 North will be closed at Exit 74 (SR-254/Old Hickory Blvd.) and all traffic will be forced to exit. • Entrance ramp onto I-65 North from SR-254/Old Hickory Blvd. will have to be closed. • Detour will be SR-254 to US-31/US-41A/SR-11 to SR-255 back to I-65.
 SOUTH	EXIT 78 (SR-255/ Harding Pl.) & EXIT 74 (SR-254/ Old Hickory Blvd.)	<ul style="list-style-type: none"> • I-65 South will be closed at Exit 78 (SR-255/Harding Pl.) and all traffic will be forced to exit. • Entrance ramp onto I-65 South from SR-255/Harding Pl. will have to be closed. • Detour will be SR-255 to US-31/US-41A/SR-11 to SR-254 back to I-65.



DAVIDSON COUNTY



Exit 80 (I-440) to Exit 84 (I-40)

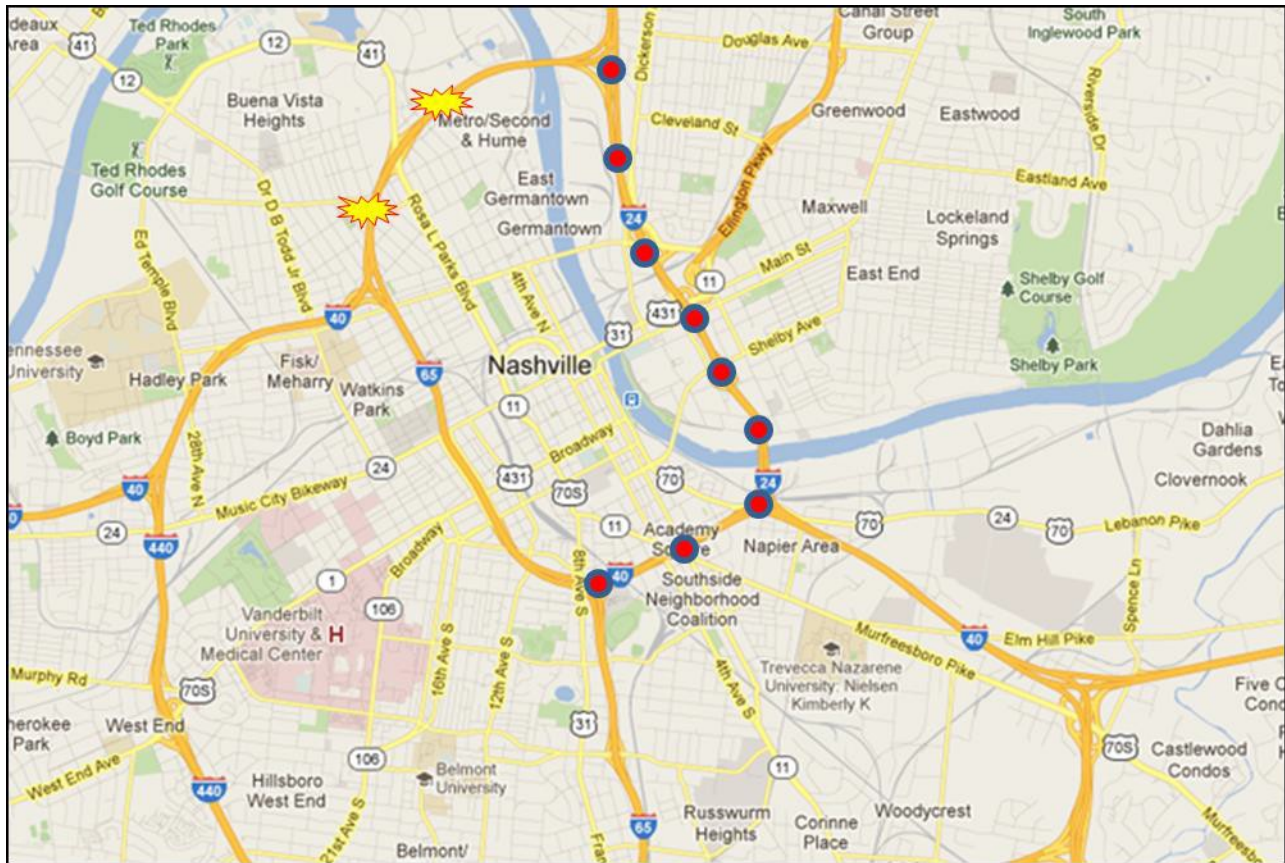
INCIDENT DIRECTION	INCIDENT LOCATION BETWEEN	ACTION / DETOUR
 <p>NORTH</p>	<p>EXIT 80 (I-440) & EXIT 84 (I-40)</p>	<ul style="list-style-type: none"> • I-65 North will be closed at Exit 80 (I-440) and all traffic will be forced to exit. • Entrance ramp onto I-65 North from I-440 will have to be closed. • Appropriate entrance ramps onto I-65 North will be closed depending on the location of the incident. • Detour will be I-440 West to I-40 East back to I-65.
 <p>SOUTH</p>	<p>EXIT 84 (I-40) & EXIT 80 (I-440)</p>	<ul style="list-style-type: none"> • I-65 South will be closed at Exit 84 (I-40) and all traffic will be forced to exit. • Entrance ramp onto I-65 South from I-40 will have to be closed. • Appropriate entrance ramps onto I-65 South will be closed depending on the location of the incident. • Detour will be I-40 West to I-440 East back to I-65.



DAVIDSON COUNTY



Exit 84 (I-40) to Exit 86 (I-24)

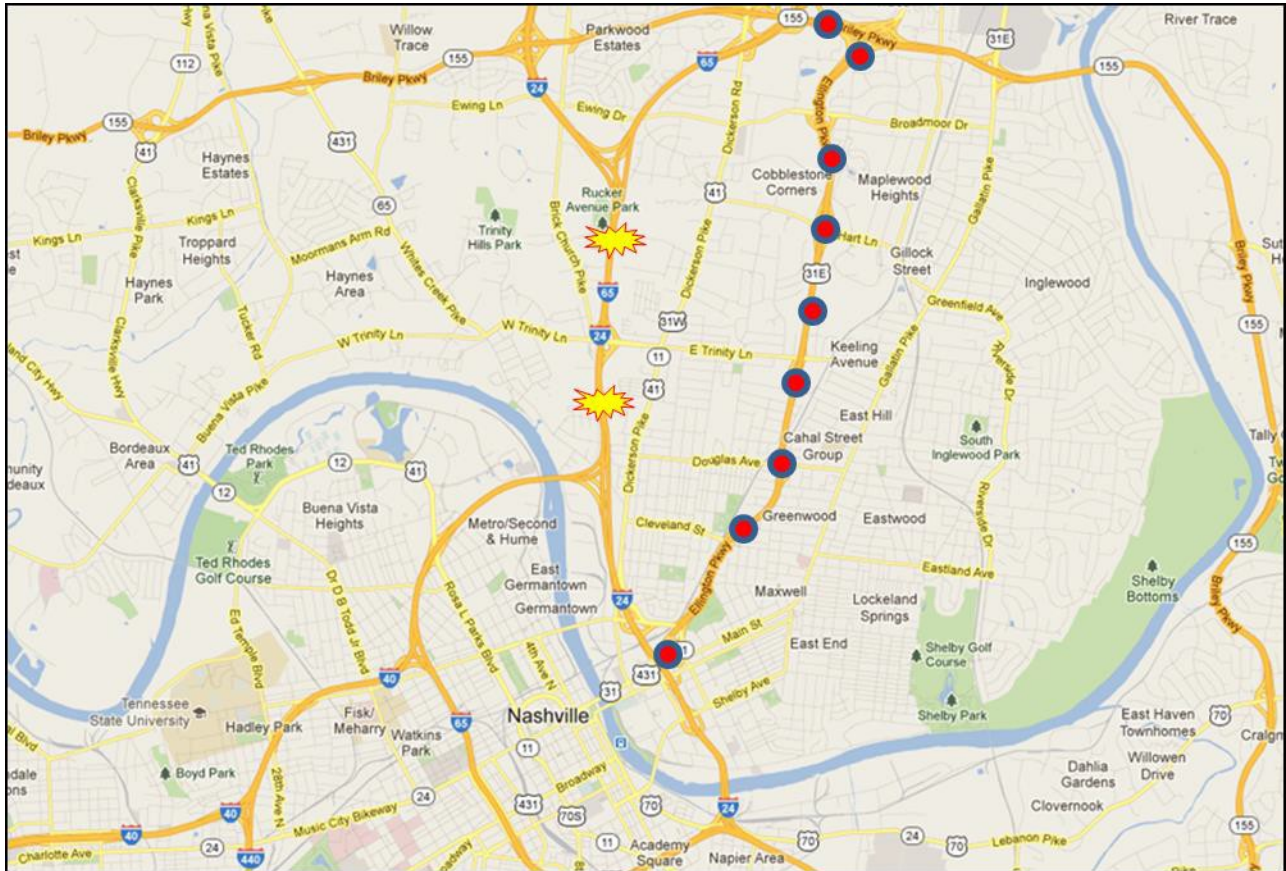
INCIDENT DIRECTION	INCIDENT LOCATION BETWEEN	ACTION / DETOUR
 <p>NORTH</p>	<p>EXIT 84 (I-40) & EXIT 86 (I-24)</p>	<ul style="list-style-type: none"> • I-65 North will be closed at Exit 84 (I-40) and all traffic will be forced to exit. • Entrance ramp onto I-65 North from I-40 will have to be closed. • Appropriate entrance ramps onto I-65 North will be closed depending on the location of the incident. • Detour will be I-40 East to I-24 West back to I-65.
 <p>SOUTH</p>	<p>EXIT 86 (I-24) & EXIT 84 (I-40)</p>	<ul style="list-style-type: none"> • I-65 South will be closed at Exit 86 (I-24) and all traffic will be forced to exit. • Entrance ramp onto I-65 South from I-24 will have to be closed. • Appropriate entrance ramps onto I-65 South will be closed depending on the location of the incident. • Detour will be I-24 East to I-40 West back to I-65.



DAVIDSON COUNTY



Exit 86 (I-24) to Exit 88 (I-24)

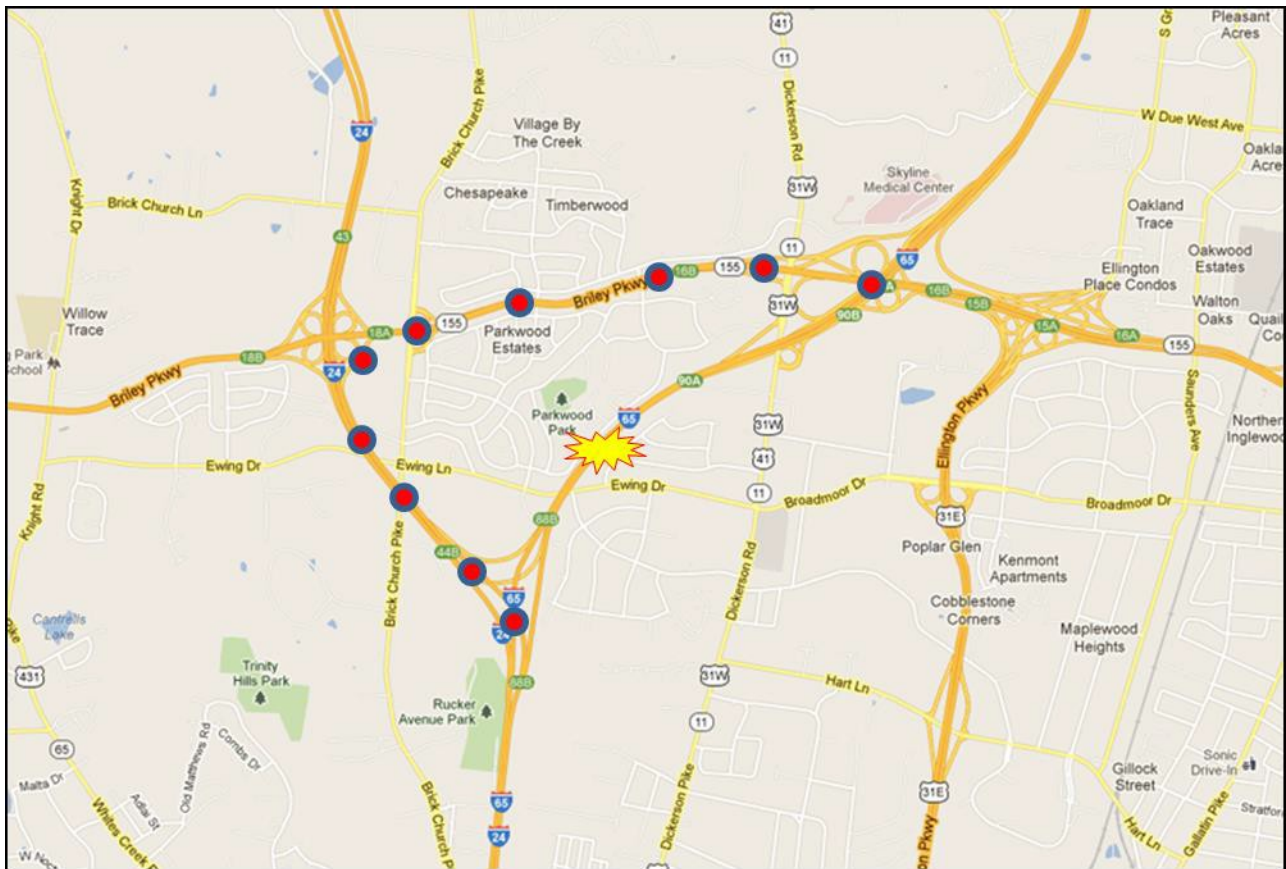
INCIDENT DIRECTION	INCIDENT LOCATION BETWEEN	ACTION / DETOUR
 <p>NORTH</p>	<p>EXIT 86 (I-24) & EXIT 88 (I-24)</p>	<ul style="list-style-type: none"> • I-65 North will be closed at Exit 86 (I-24) and all traffic will be forced to exit. • Entrance ramp onto I-65 North from I-24 will have to be closed. • Appropriate entrance ramps onto I-65 North will be closed depending on the location of the incident. • Detour will be US-31E (Ellington Pky.) to SR-155 back to I-65.
 <p>SOUTH</p>	<p>EXIT 88 (I-24) & EXIT 86 (I-24)</p>	<ul style="list-style-type: none"> • I-65 South will be closed at Exit 88 (I-24) and all traffic will be forced to exit. • Entrance ramp onto I-65 South from I-24 will have to be closed. • Appropriate entrance ramps onto I-65 South will be closed depending on the location of the incident. • Detour will be SR-155 to US-31E (Ellington Pky.) back to I-65.



DAVIDSON COUNTY



Exit 88 (I-24) to Exit 90B (SR-155/Briley Pky.)

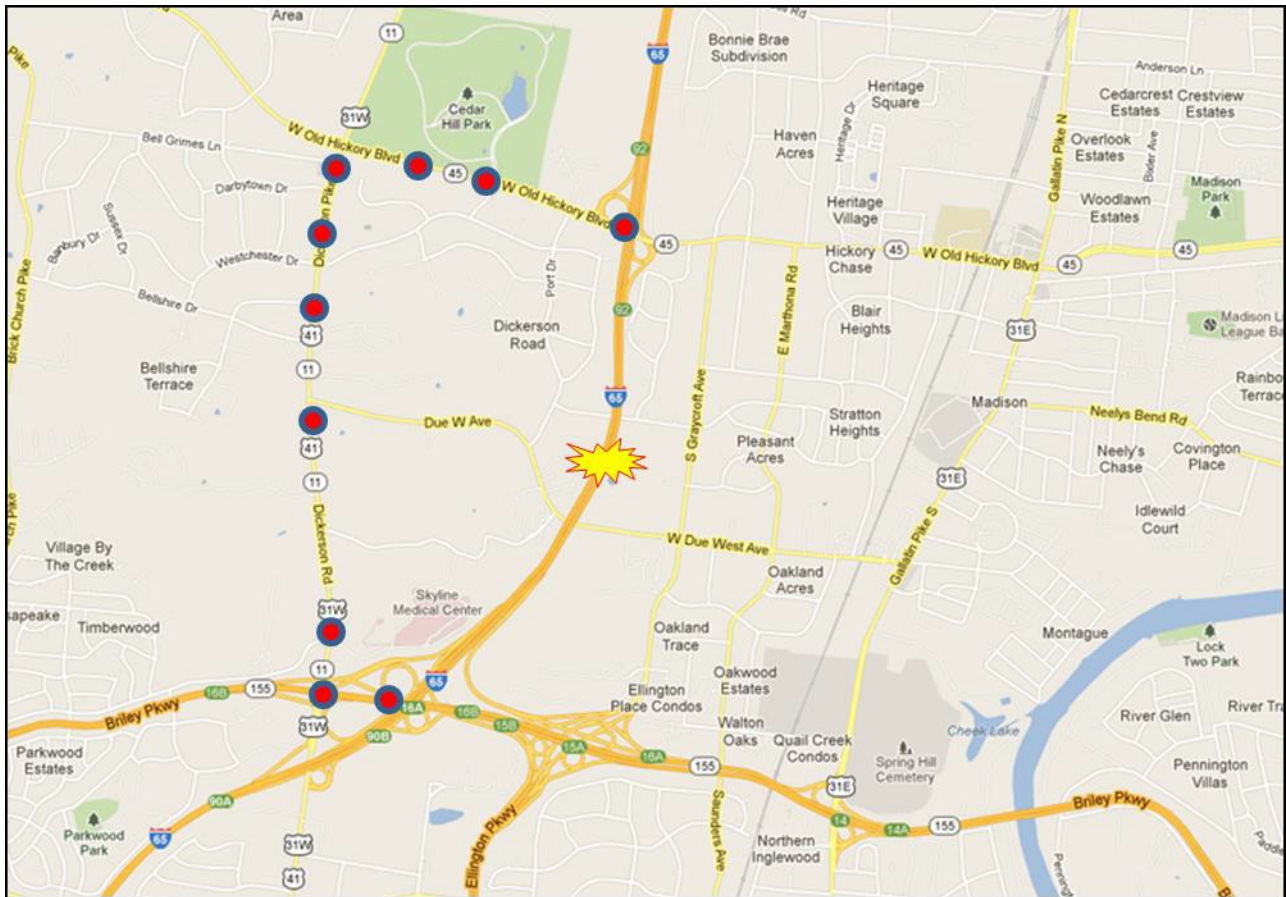
INCIDENT DIRECTION	INCIDENT LOCATION BETWEEN	ACTION / DETOUR
 <p>NORTH</p>	<p>EXIT 88 (I-24) & EXIT 90B (SR-155/Briley Pky.)</p>	<ul style="list-style-type: none"> • I-65 North will be closed at Exit 88 (I-24) and all traffic will be forced to exit. • Entrance ramp onto I-65 North from I-24 will have to be closed. • Detour will be I-24 West to SR-155 back to I-65.
 <p>SOUTH</p>	<p>EXIT 90B (SR-155/Briley Pky.) & EXIT 88 (I-24)</p>	<ul style="list-style-type: none"> • I-65 South will be closed at Exit 90B (SR-155/Briley Pky.) and all traffic will be forced to exit. • Entrance ramp onto I-65 South from SR-155/Briley Pky. will have to be closed. • Detour will be SR-155 to I-24 East back to I-65.



DAVIDSON COUNTY



Exit 90B (SR-155/Briley Pky.) to Exit 92 (SR-45/Old Hickory Blvd.)

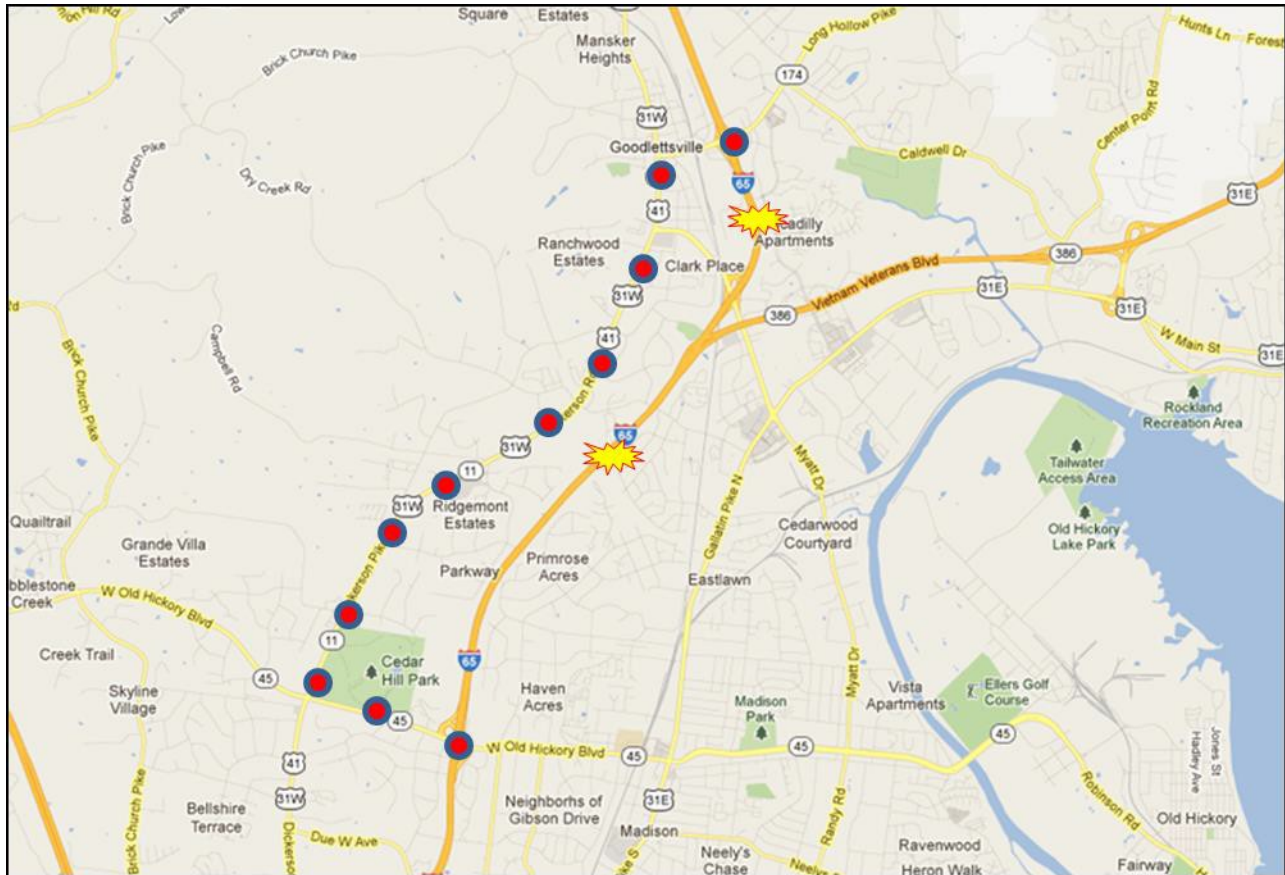
INCIDENT DIRECTION	INCIDENT LOCATION BETWEEN	ACTION / DETOUR
 <p>NORTH</p>	<p>EXIT 90B (SR-155/ Briley Pky.) & EXIT 92 (SR-45/Old Hickory Blvd.)</p>	<ul style="list-style-type: none"> • I-65 North will be closed at Exit 90B (SR-155/Briley Pky.) and all traffic will be forced to exit. • Entrance ramp onto I-65 North from SR-155/Briley Pky. will have to be closed. • Detour will be SR-155 to US-41/SR-11 to SR-45 back to I-65.
 <p>SOUTH</p>	<p>EXIT 92 (SR-45/Old Hickory Blvd.) & EXIT 90B (SR-155/ Briley Pky.)</p>	<ul style="list-style-type: none"> • I-65 South will be closed at Exit 92 (SR-45/Old Hickory Blvd.) and all traffic will be forced to exit. • Entrance ramp onto I-65 South from SR-45/Old Hickory Blvd. will have to be closed. • Detour will be SR-45 to US-41/SR-11 to SR-155 back to I-65.



DAVIDSON COUNTY



Exit 92 (SR-45/OHB) to Exit 97 (SR-174/Long Hollow Pike)

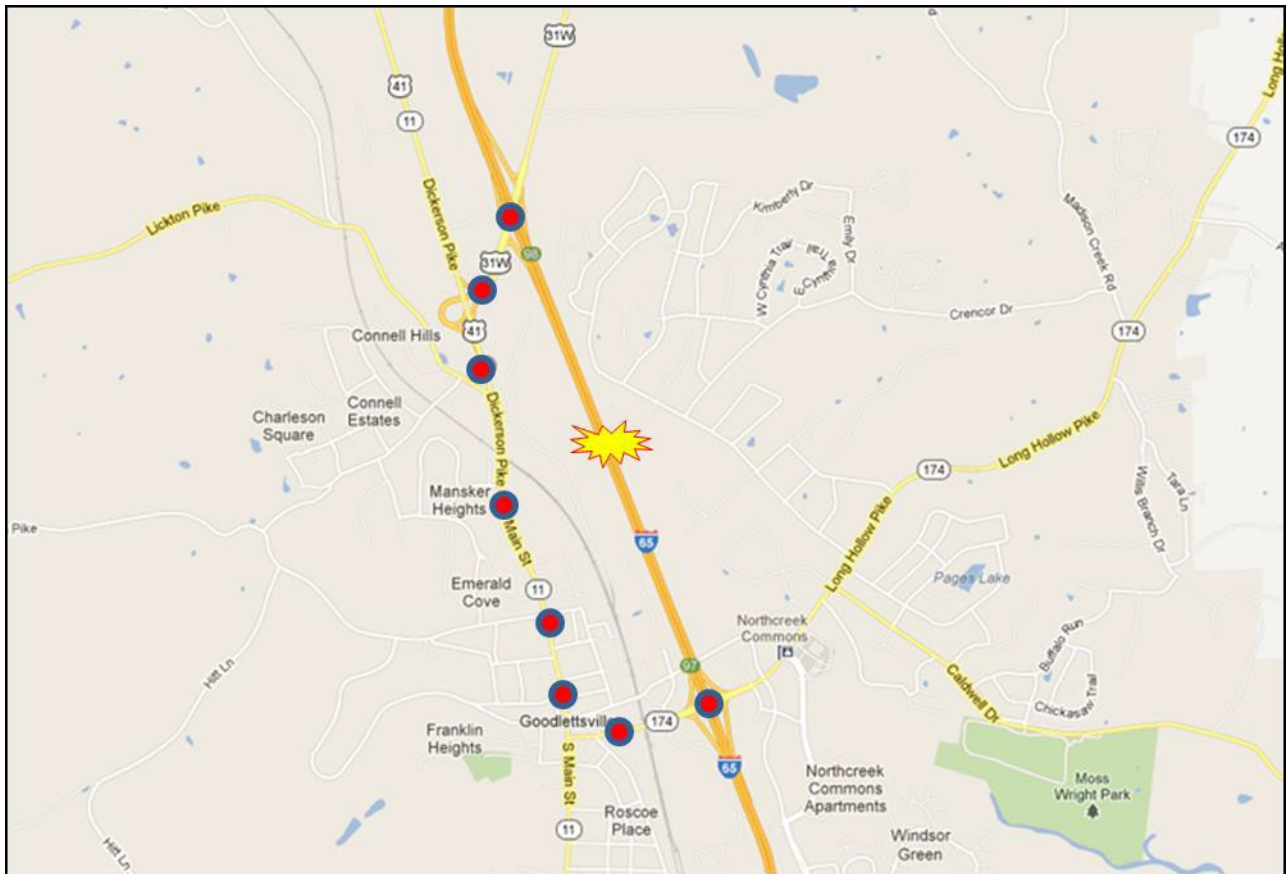
INCIDENT DIRECTION	INCIDENT LOCATION BETWEEN	ACTION / DETOUR
 NORTH	EXIT 92 (SR-45/Old Hickory Blvd.) & EXIT 97 (SR-174/Long Hollow Pike)	<ul style="list-style-type: none"> • I-65 North will be closed at Exit 92 (SR-45/Old Hickory Blvd.) and all traffic will be forced to exit. • Entrance ramp onto I-65 North from SR-45/Old Hickory Blvd. will have to be closed. • Appropriate entrance ramps onto I-65 North will be closed depending on the location of the incident. • Detour will be SR-45 to US-31W/SR-11 to SR-174 back to I-65.
 SOUTH	EXIT 97 (SR-174/Long Hollow Pike) & EXIT 92 (SR-45/Old Hickory Blvd.)	<ul style="list-style-type: none"> • I-65 South will be closed at Exit 97 (SR-174/Long Hollow Pike) and all traffic will be forced to exit. • Entrance ramp onto I-65 South from SR-174/Long Hollow Pike will have to be closed. • Appropriate entrance ramps onto I-65 South will be closed depending on the location of the incident. • Detour will be SR-174 to US-31W/SR-11 to SR-45 back to I-65.



DAVIDSON COUNTY

Exit 97 (SR-174/Long Hollow Pike) to Exit 98 (US-31W/US-41) in Sumner County

INCIDENT DIRECTION	INCIDENT LOCATION BETWEEN	ACTION / DETOUR
 NORTH	EXIT 97 (SR-174/ Long Hollow Pike) & EXIT 98 (US-31W/ US-41)	<ul style="list-style-type: none"> • I-65 North will be closed at Exit 97 (SR-174/Long Hollow Pike) and all traffic will be forced to exit. • Entrance ramp onto I-65 North from SR-174/Long Hollow Pike will have to be closed. • Detour will be SR-174 to SR-11 to US-31W back to I-65.
 SOUTH	EXIT 98 (US-31W/ US-41) & EXIT 97 (SR-174/ Long Hollow Pike)	<ul style="list-style-type: none"> • I-65 South will be closed at Exit 98 (US-31W) and all traffic will be forced to exit. • Entrance ramp onto I-65 South from US-31W will have to be closed. • Detour will be US-31W to SR-11 to SR-174 back to I-65.





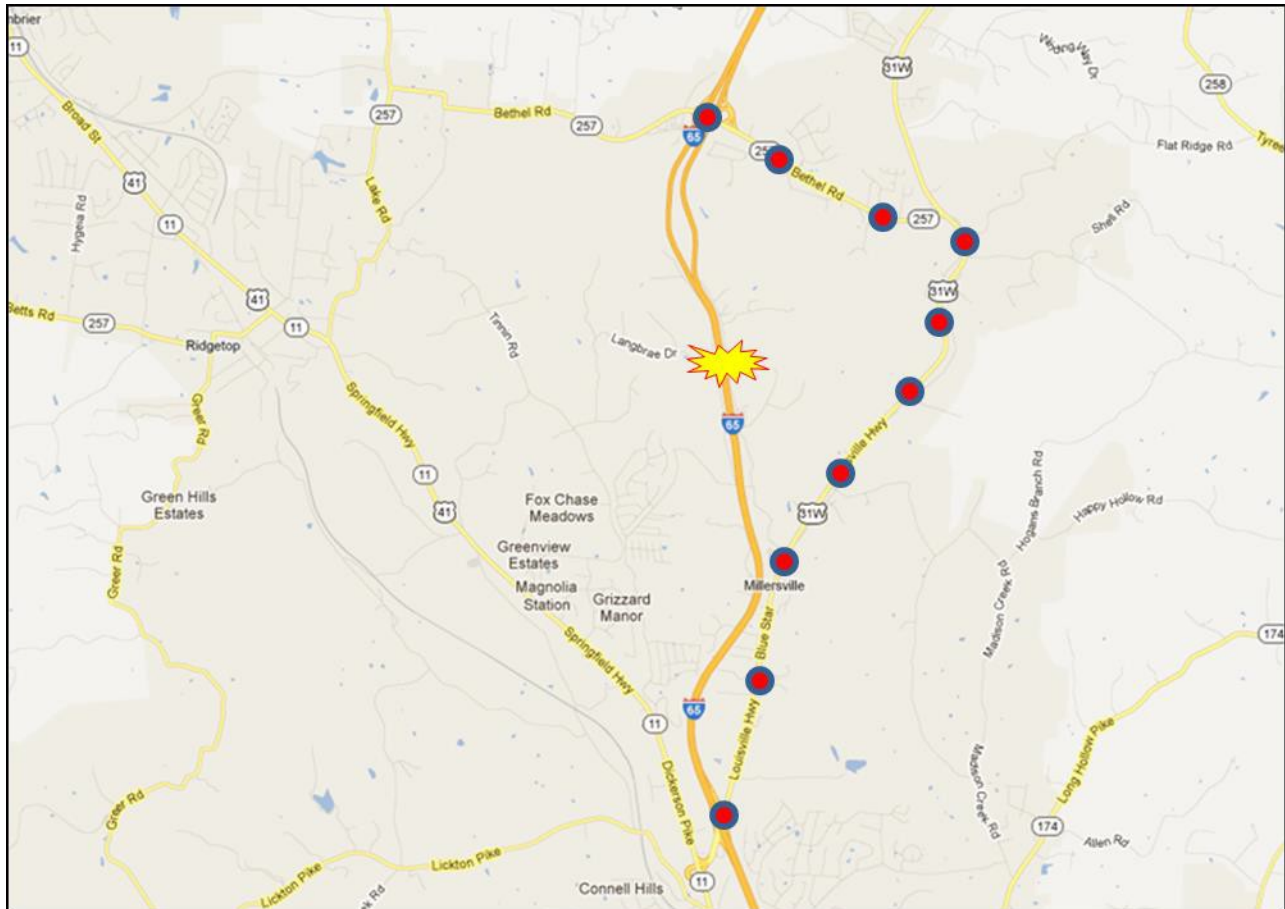


SUMNER COUNTY

SUMNER COUNTY

Exit 98 (US-31W/US-41) to Exit 104 (SR-257/Bethel Rd.) in Adam Perezson County

INCIDENT DIRECTION	INCIDENT LOCATION BETWEEN	ACTION / DETOUR
 NORTH	EXIT 98 (US-31W/ US-41) & EXIT 104 (SR-257/ Bethel Rd.)	<ul style="list-style-type: none"> • I-65 North will be closed at Exit 98 (US-31W) and all traffic will be forced to exit. • Entrance ramp onto I-65 North from US-31W will have to be closed. • Detour will be US-31W to SR-257 back to I-65.
 SOUTH	EXIT 104 (SR-257/ Bethel Rd.) & EXIT 98 (US-31W/ US-41)	<ul style="list-style-type: none"> • I-65 South will be closed at Exit 104 (SR-257/Bethel Rd.) and all traffic will be forced to exit. • Entrance ramp onto I-65 South from SR-257/Bethel Rd. will have to be closed. • Detour will be SR-257 to US-31W back to I-65.





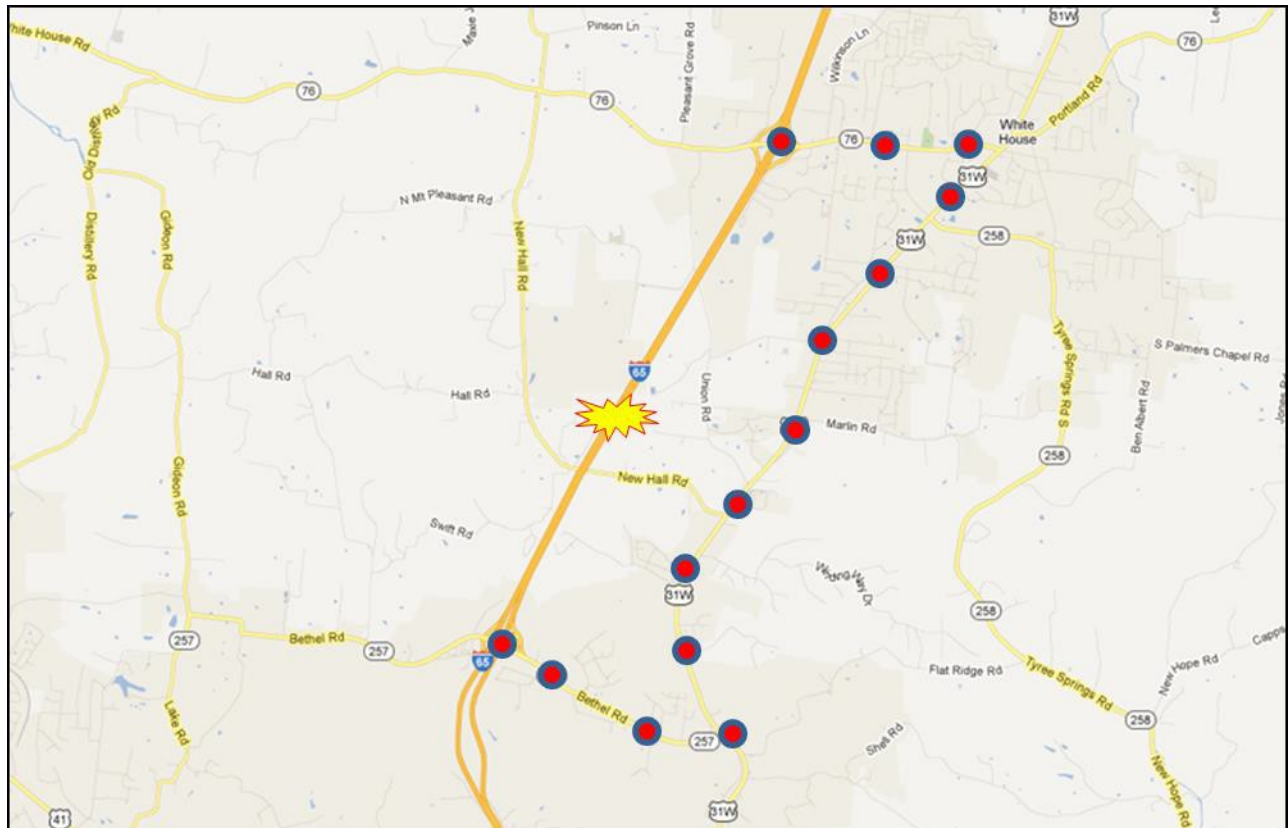


ROBERTSON COUNTY



ROBERTSON COUNTY

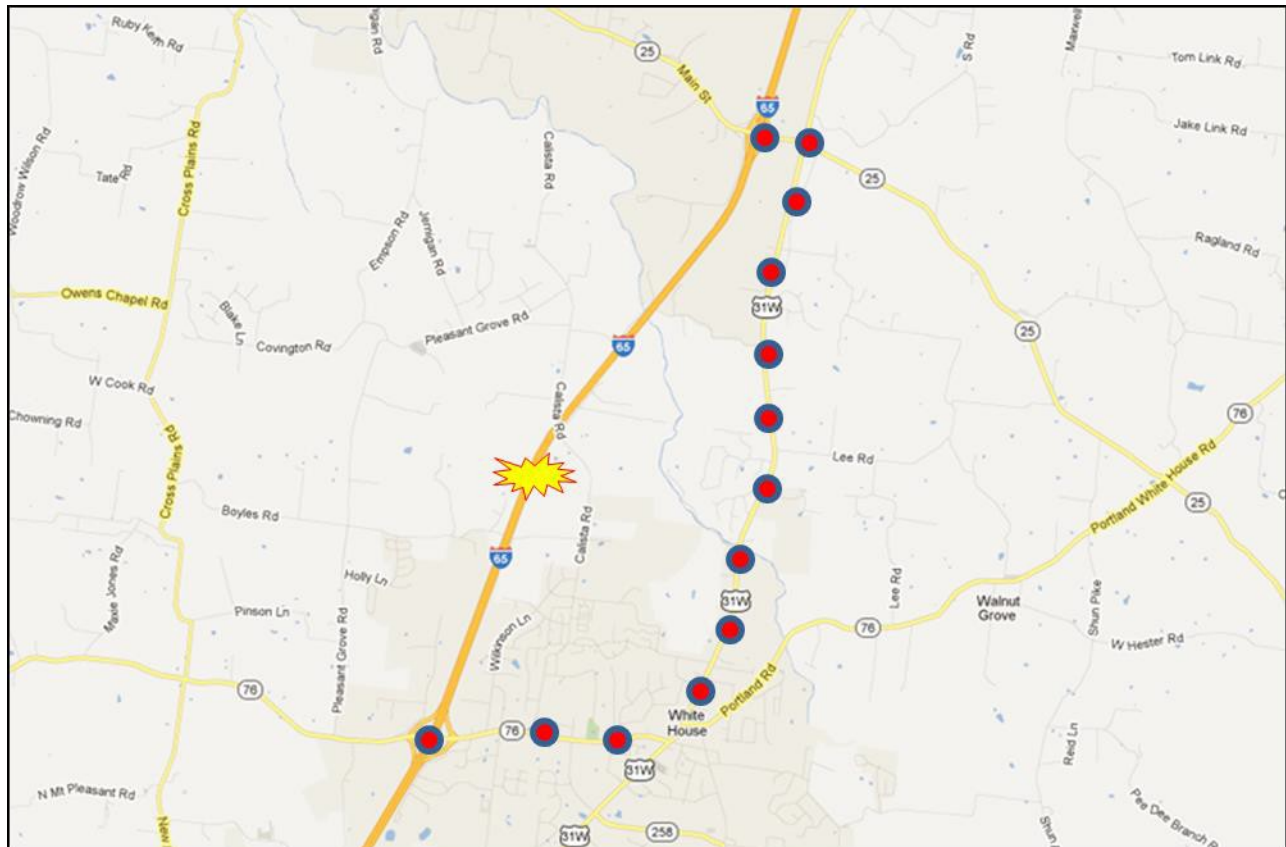
Exit 104 (SR-257/Bethel Rd.) to Exit 108 (SR-76)

INCIDENT DIRECTION	INCIDENT LOCATION BETWEEN	ACTION / DETOUR
 NORTH	EXIT 104 (SR-257/ Bethel Rd.) & EXIT 108 (SR-76)	<ul style="list-style-type: none"> • I-65 North will be closed at Exit 104 (SR-257/Bethel Rd.) and all traffic will be forced to exit. • Entrance ramp onto I-65 North from SR-257/Bethel Rd. will have to be closed. • Detour will be SR-257 to US-31W to SR-76 back to I-65.
 SOUTH	EXIT 108 (SR-76) & EXIT 104 (SR-257/ Bethel Rd.)	<ul style="list-style-type: none"> • I-65 South will be closed at Exit 108 (SR-76) and all traffic will be forced to exit. • Entrance ramp onto I-65 South from SR-76 will have to be closed. • Detour will be SR-76 to US-31W to SR-257 back to I-65.





ROBERTSON COUNTY
Exit 108 (SR-76) to Exit 112 (SR-25)

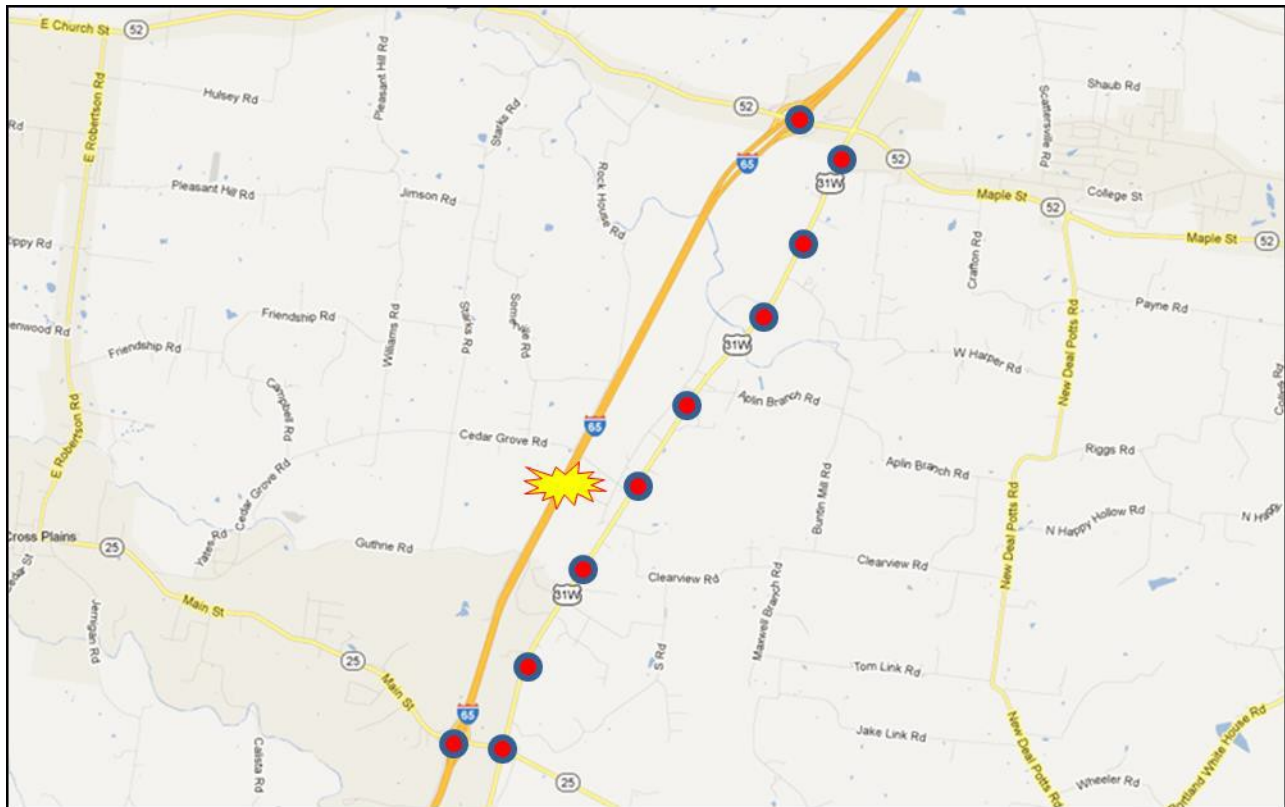
INCIDENT DIRECTION	INCIDENT LOCATION BETWEEN	ACTION / DETOUR
 NORTH	EXIT 108 (SR-76) & EXIT 112 (SR-25)	<ul style="list-style-type: none"> • I-65 North will be closed at Exit 108 (SR-76) and all traffic will be forced to exit. • Entrance ramp onto I-65 North from SR-76 will have to be closed. • Detour will be SR-76 to US-31W to SR-25 back to I-65.
 SOUTH	EXIT 112 (SR-25) & EXIT 108 (SR-76)	<ul style="list-style-type: none"> • I-65 South will be closed at Exit 112 (SR-25) and all traffic will be forced to exit. • Entrance ramp onto I-65 South from SR-25 will have to be closed. • Detour will be SR-25 to US-31W to SR-76 back to I-65.



ROBERTSON COUNTY



Exit 112 (SR-25) to Exit 117 (SR-52)

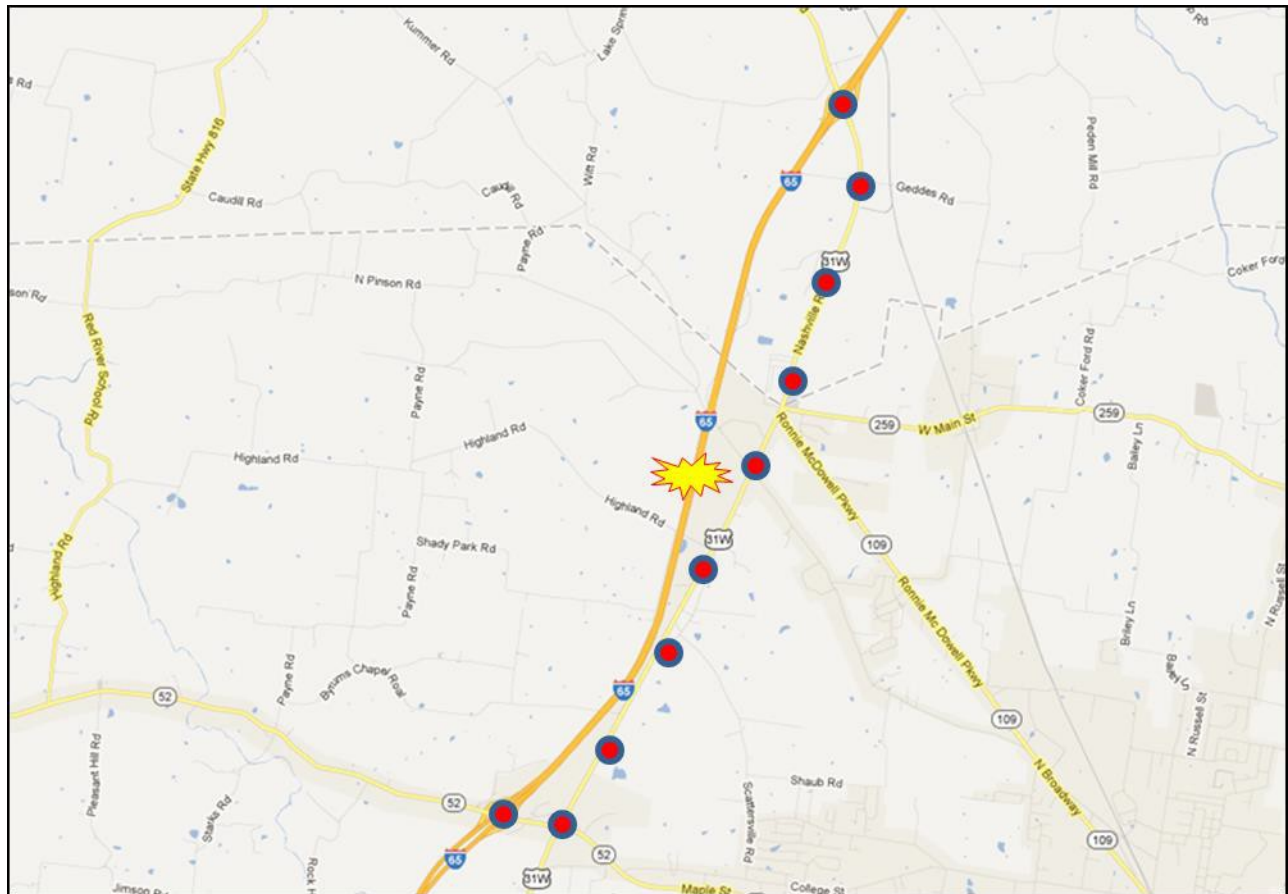
INCIDENT DIRECTION	INCIDENT LOCATION BETWEEN	ACTION / DETOUR
 NORTH	EXIT 112 (SR-25) & EXIT 117 (SR-52)	<ul style="list-style-type: none"> • I-65 North will be closed at Exit 112 (SR-25) and all traffic will be forced to exit. • Entrance ramp onto I-65 North from SR-25 will have to be closed. • Detour will be SR-25 to US-31W to SR-52 back to I-65.
 SOUTH	EXIT 117 (SR-52) & EXIT 112 (SR-25)	<ul style="list-style-type: none"> • I-65 South will be closed at Exit 117 (SR-52) and all traffic will be forced to exit. • Entrance ramp onto I-65 South from SR-52 will have to be closed. • Detour will be SR-52 to US-31W to SR-25 back to I-65.



ROBERTSON COUNTY

Exit 117 (SR-52) to KY Exit 2 (US-31W/Nashville Rd.)

INCIDENT DIRECTION	INCIDENT LOCATION BETWEEN	ACTION / DETOUR
 <p>NORTH</p>	<p>EXIT 117 (SR-52) & KY EXIT 2 (US-31W/ Nashville Rd.)</p>	<ul style="list-style-type: none"> • I-65 North will be closed at Exit 117 (SR-52) and all traffic will be forced to exit. • Entrance ramp onto I-65 North from SR-52 will have to be closed. • Detour will be SR-52 to US-31W back to I-65.
 <p>SOUTH</p>	<p>KY EXIT 2 (US-31W/ Nashville Rd.) & EXIT 117 (SR-52)</p>	<ul style="list-style-type: none"> • I-65 South will be closed at Kentucky Exit 2 (US-31W/Nashville Rd.) and all traffic will be forced to exit. • Entrance ramp onto I-65 South from US-31W/Nashville Rd. will have to be closed. • Detour will be US-31W to SR-52 back to I-65.







Interstate 440

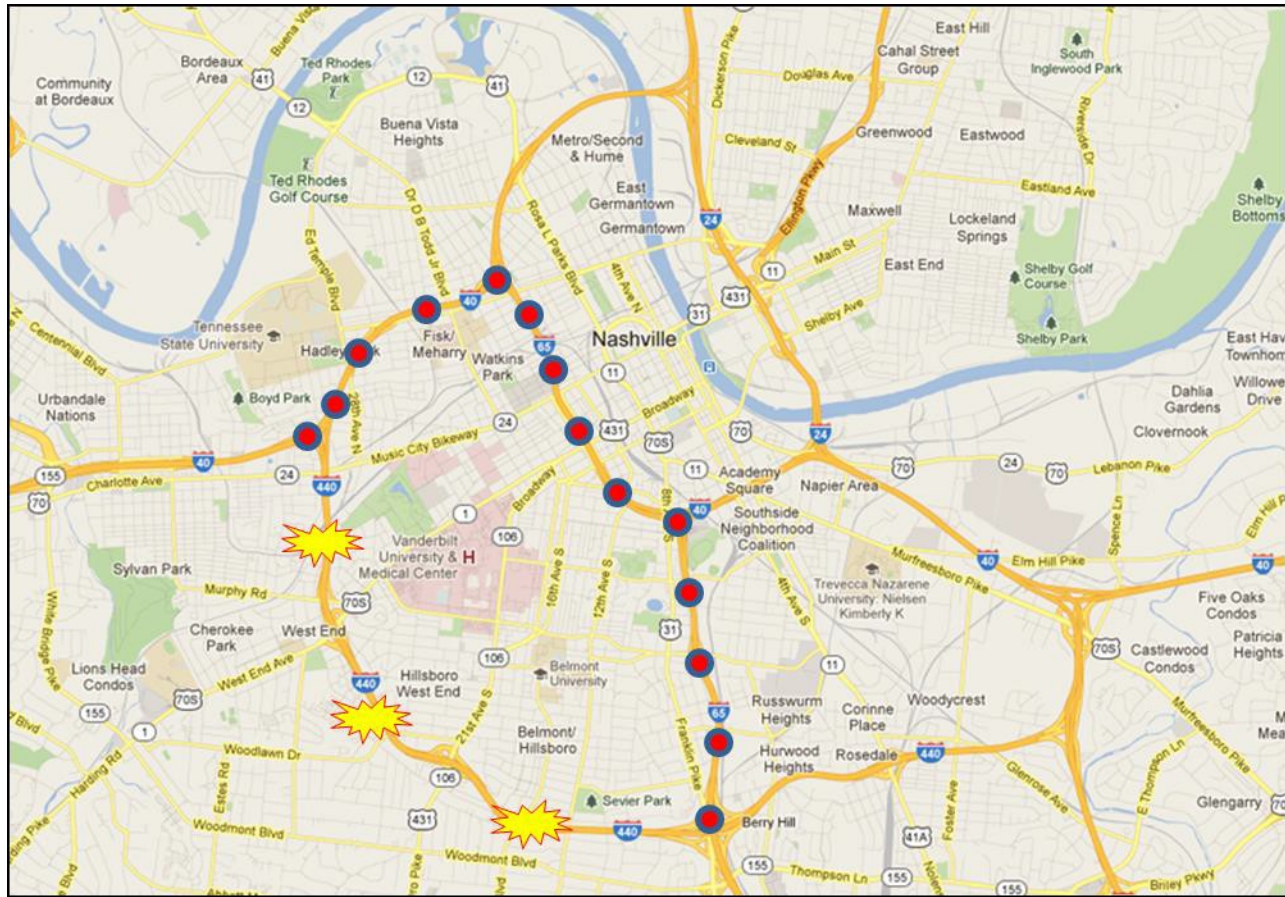
Davidson County





DAVIDSON COUNTY

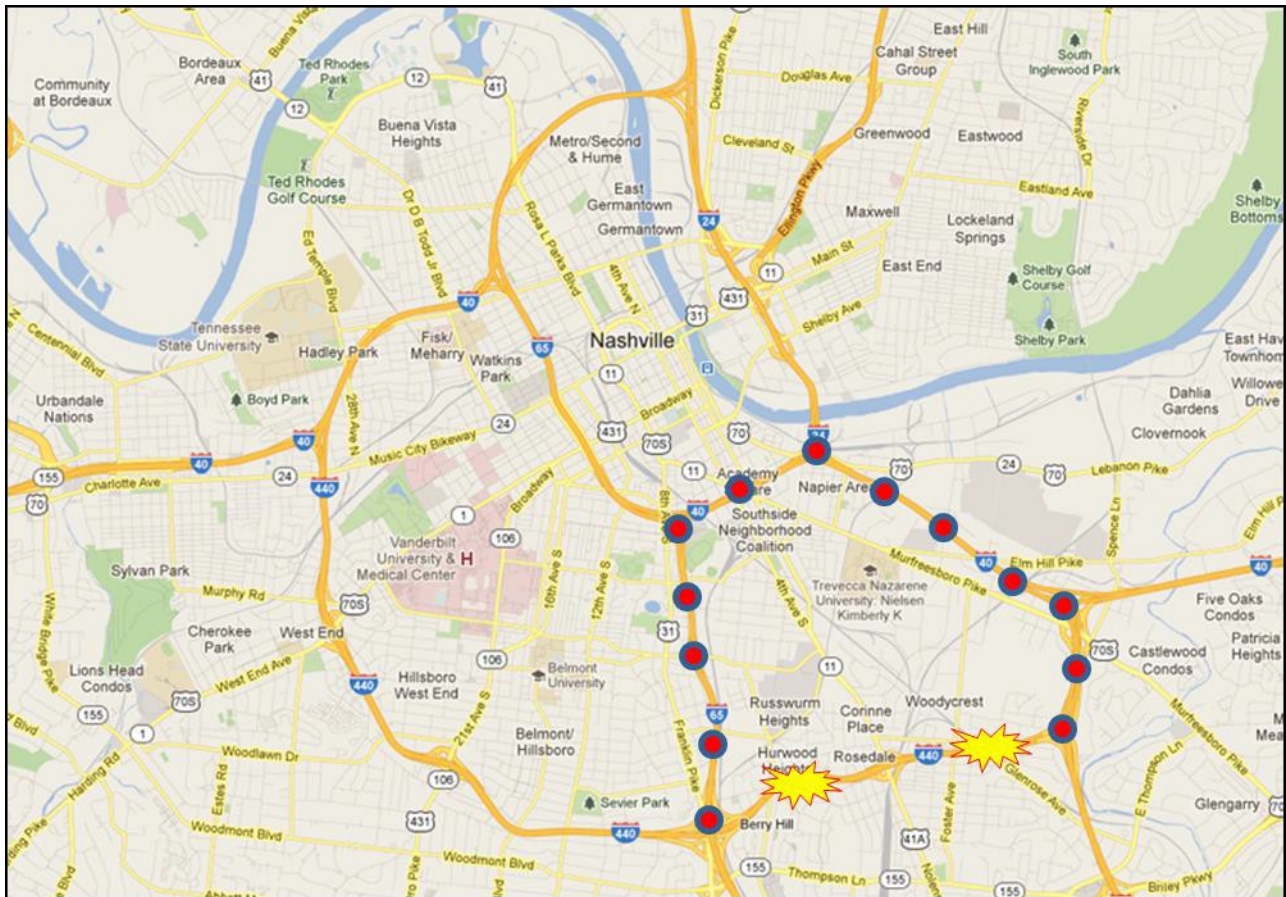
DAVIDSON COUNTY
I-40 to Exit 5 (I-65)

INCIDENT DIRECTION	INCIDENT LOCATION BETWEEN	ACTION / DETOUR
 EAST	I-40 & EXIT 5 (I-65)	<ul style="list-style-type: none"> • I-440 East will be closed at the I-40/I-440 split and all traffic will be forced to exit. • Entrance Ramp onto I-440 East from the I-40/I-440 split will have to be closed. • Appropriate entrance ramps onto I-440 East will be closed depending on the location of the incident. • Detour will be I-40 East to I-40/I-65 South to I-65 South back to I-440.
 WEST	EXIT 5 (I-65) & I-40	<ul style="list-style-type: none"> • I-440 West will be closed at Exit 5 (I-65) and all traffic will be forced to exit. • Entrance Ramp onto I-440 West from I-65 will have to be closed. • Appropriate entrance ramps onto I-440 West will be closed depending on the location of the incident. • Detour will be I-65 North to I-40/I-65 North to I-40 West back to I-440.



DAVIDSON COUNTY
Exit 5 (I-65) to I-24

INCIDENT DIRECTION	INCIDENT LOCATION BETWEEN	ACTION / DETOUR
 <p>EAST</p>	<p>EXIT 5 (I-65) & I-24</p>	<ul style="list-style-type: none"> • I-440 East will be closed at Exit 5 (I-65) and all traffic will be forced to exit. • Entrance Ramp onto I-440 East from I-65 will have to be closed. • Appropriate entrance ramps onto I-440 East will be closed depending on the location of the incident. • Detour will be I-65 North to I-40 East to I-24 East back to I-440.
 <p>WEST</p>	<p>I-24 & EXIT 5 (I-65)</p>	<ul style="list-style-type: none"> • I-440 West will be closed at I-24 and all traffic will be forced to exit. • Entrance Ramp onto I-440 West from I-24 will have to be closed. • Appropriate entrance ramps onto I-440 West will be closed depending on the location of the incident. • Detour will be I-24 West to I-40 West to I-65 South back to I-440.





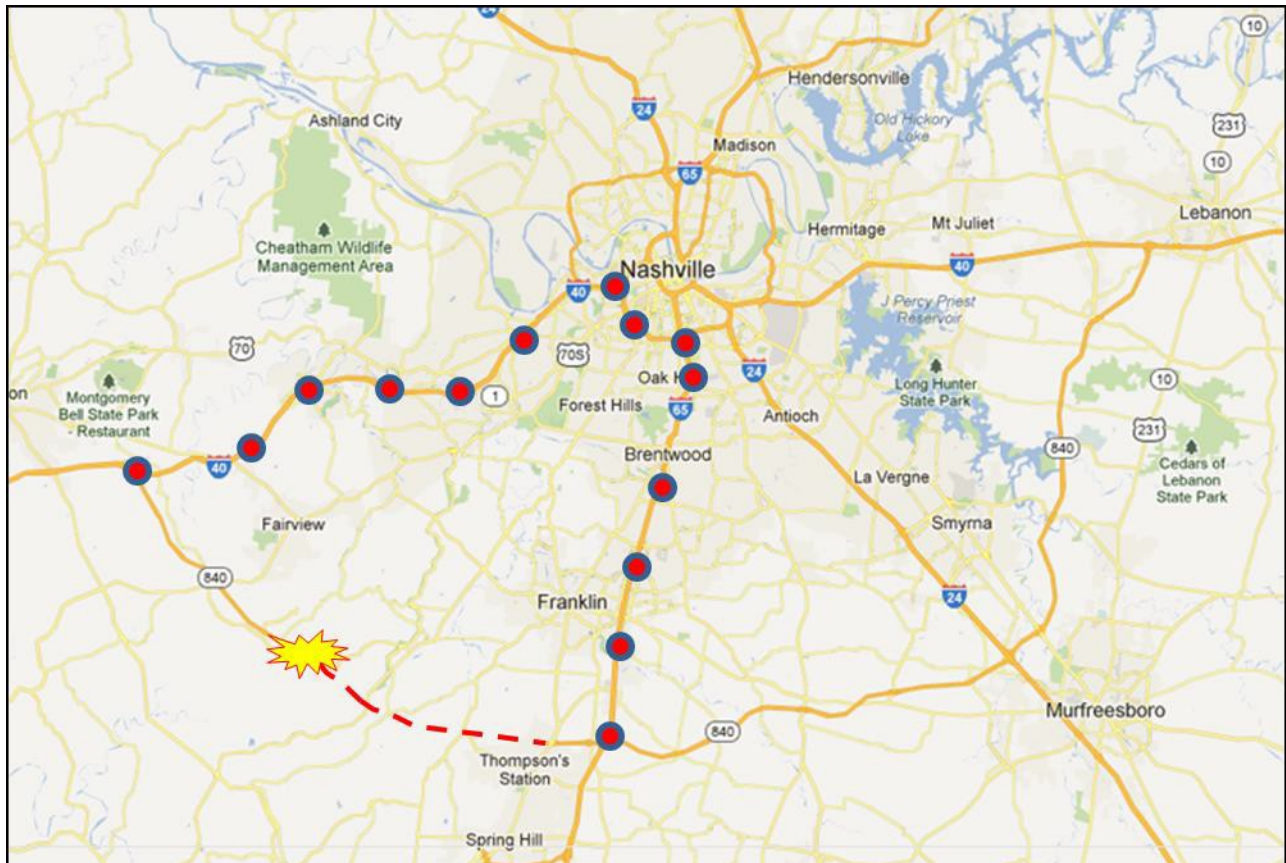


Interstate 840



Dickson County to Wilson County

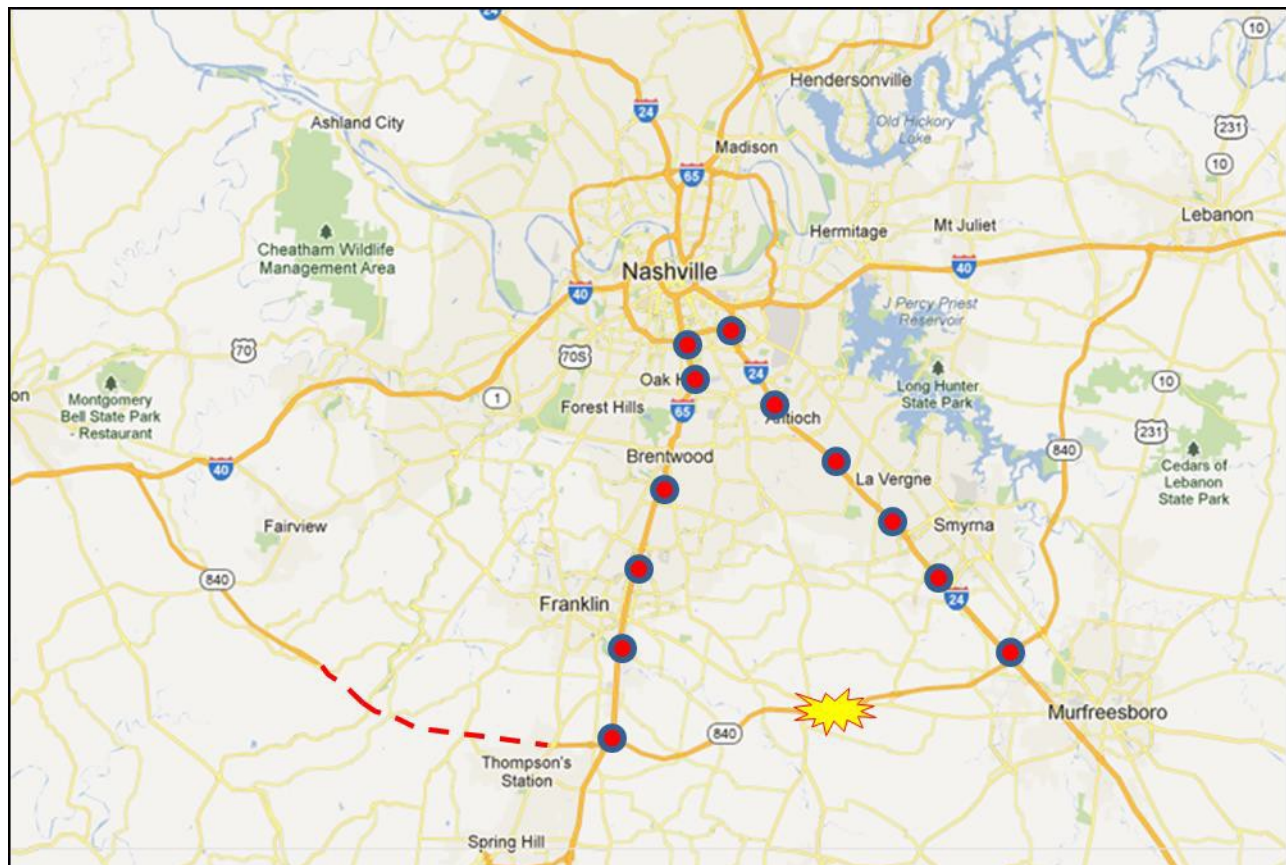
Exit 1 (I-40) in Dickson County to Exit 31 (I-65) in Williamson County

INCIDENT DIRECTION	INCIDENT LOCATION BETWEEN	ACTION / DETOUR
 EAST	EXIT 1 (I-40) & EXIT 31 (I-65)	<ul style="list-style-type: none"> • SR-840 East will be closed at Exit 1 (I-40) and all traffic will be forced to exit. • Entrance ramp onto SR-840 East from I-40 will have to be closed. • Appropriate entrance ramps onto SR-840 East will be closed depending on the location of the incident. • Detour will be I-40 East to I-440 East to I-65 South back to SR-840.
 WEST	EXIT 31 (I-65) & EXIT 1 (I-40)	<ul style="list-style-type: none"> • SR-840 West will be closed at Exit 31 (I-65) and all traffic will be forced to exit. • Entrance ramp onto SR-840 West from I-65 will have to be closed. • Appropriate entrance ramps onto SR-840 West will be closed depending on the location of the incident. • Detour will be I-65 North to I-440 West to I-40 West back to SR-840.





Exit 31 (I-65) in Williamson County to Exit 53 (I-24) in Rutherford County

INCIDENT DIRECTION	INCIDENT LOCATION BETWEEN	ACTION / DETOUR
 EAST	EXIT 31 (I-65) & EXIT 53 (I-24)	<ul style="list-style-type: none"> • SR-840 East will be closed at Exit 31 (I-65) and all traffic will be forced to exit. • Entrance ramp onto SR-840 East from I-65 will have to be closed. • Appropriate entrance ramps onto SR-840 East will be closed depending on the location of the incident. • Detour will be I-65 North to I-440 East to I-24 East back to SR-840.
 WEST	EXIT 53 (I-24) & EXIT 31 (I-65)	<ul style="list-style-type: none"> • SR-840 West will be closed at Exit 53 (I-24) and all traffic will be forced to exit. • Entrance ramp onto SR-840 West from I-24 will have to be closed. • Appropriate entrance ramps onto SR-840 West will be closed depending on the location of the incident. • Detour will be I-24 West to I-440 West to I-65 South back to SR-840.



Exit 53 (I-24) in Rutherford County to Exit 76 (I-40) in Wilson County

INCIDENT DIRECTION	INCIDENT LOCATION BETWEEN	ACTION / DETOUR
 <p>EAST</p>	<p>EXIT 53 (I-24) & EXIT 76 (I-40)</p>	<ul style="list-style-type: none"> • SR-840 East will be closed at Exit 53 (I-24) and all traffic will be forced to exit. • Entrance ramp onto SR-840 East from I-24 will have to be closed. • Appropriate entrance ramps onto SR-840 East will be closed depending on the location of the incident. • Detour will be I-24 West to I-440 East to I-40 East back to SR-840.
 <p>WEST</p>	<p>EXIT 76 (I-40) & EXIT 53 (I-24)</p>	<ul style="list-style-type: none"> • SR-840 West will be closed at Exit 76 (I-40) and all traffic will be forced to exit. • Entrance ramp onto SR-840 West from I-40 will have to be closed. • Appropriate entrance ramps onto SR-840 West will be closed depending on the location of the incident. • Detour will be I-40 West to I-440 West to I-24 East back to SR-840.

