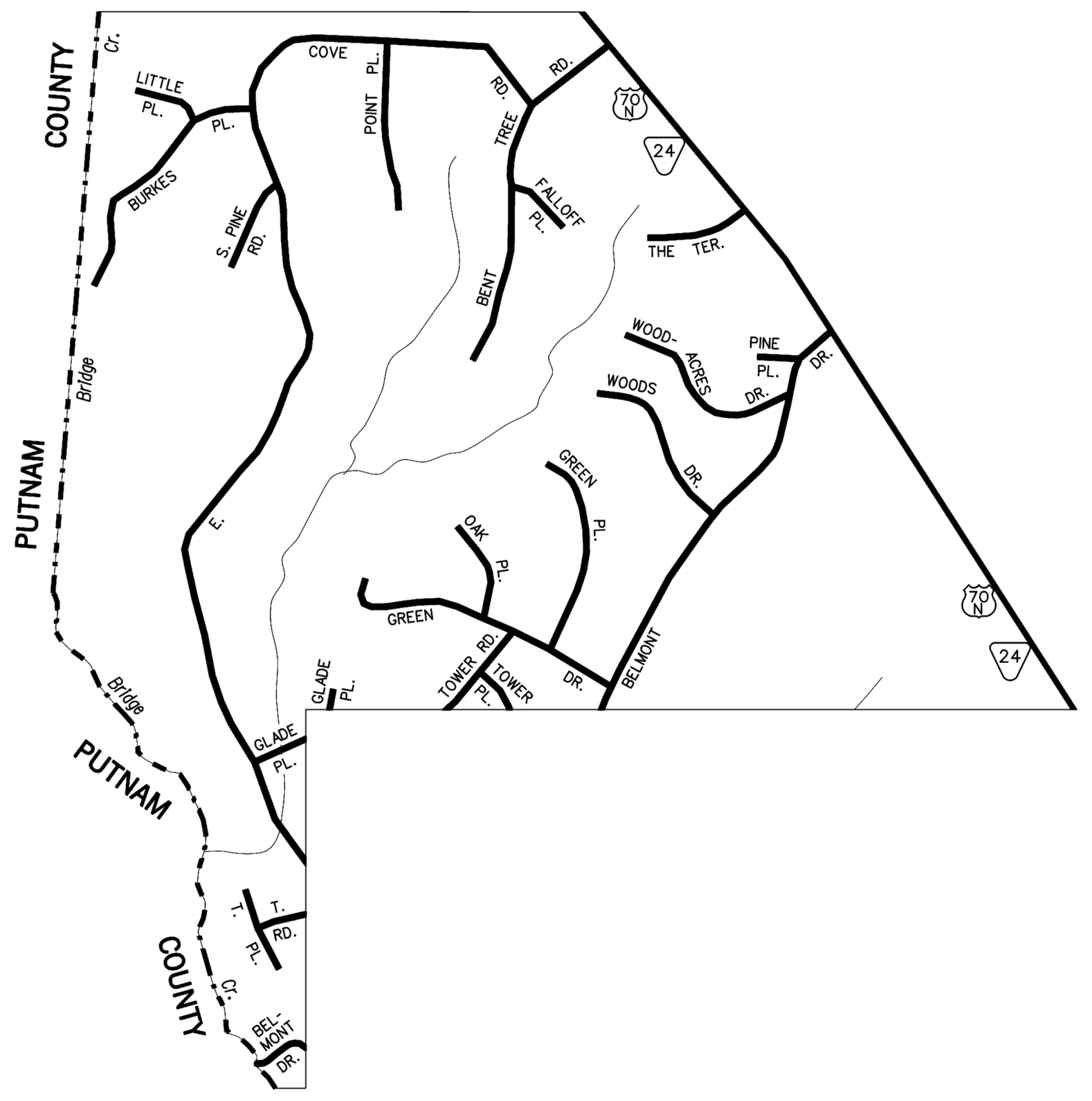

AREA N.W. OF MAYLAND
1

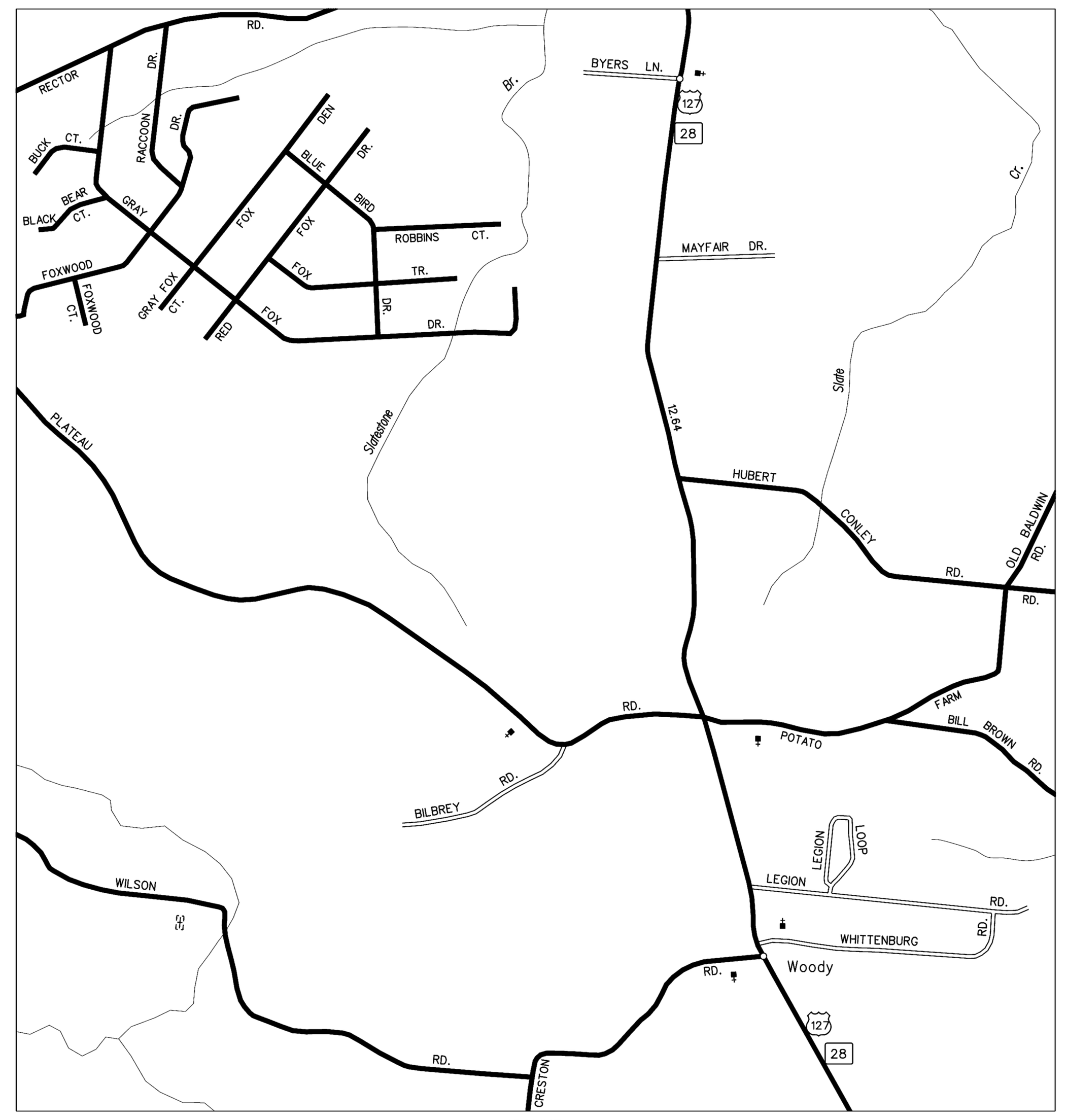

ISOLINE
2

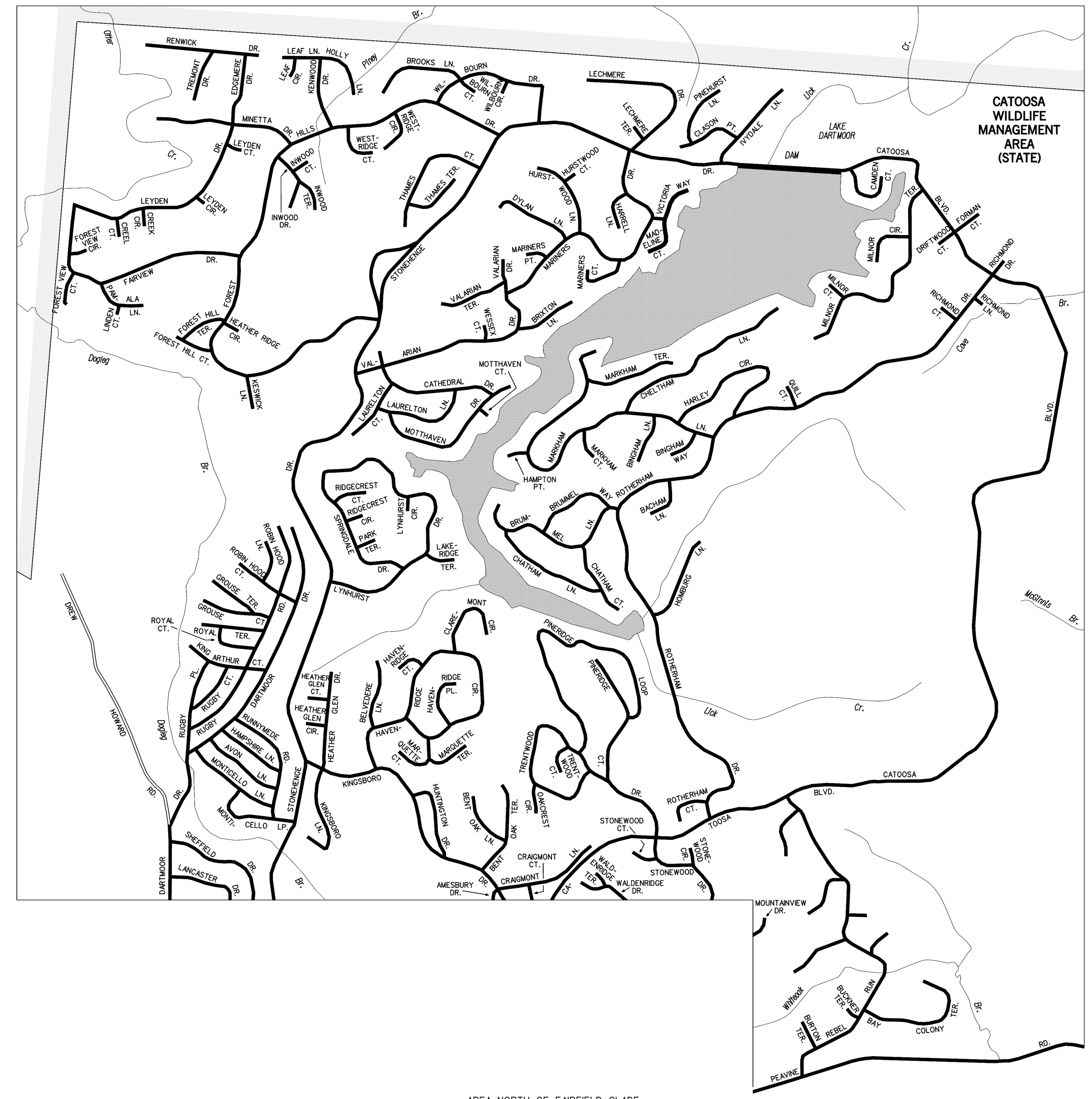

AREA NORTH OF FAIRFIELD GLADE
3

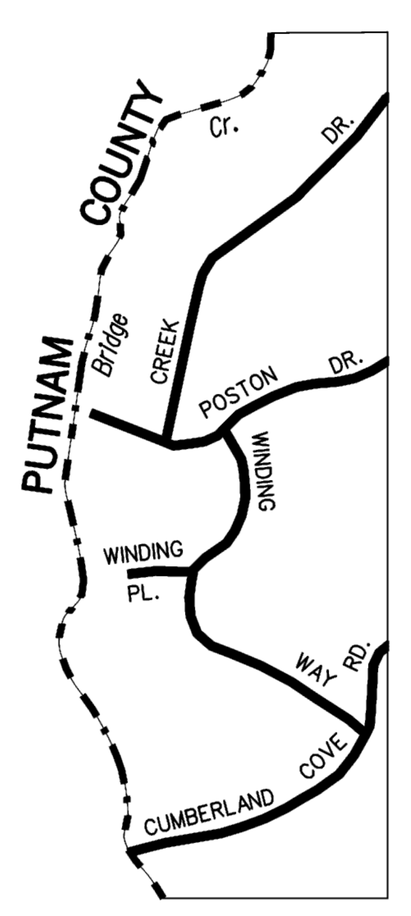

AREA WEST OF MAYLAND
4

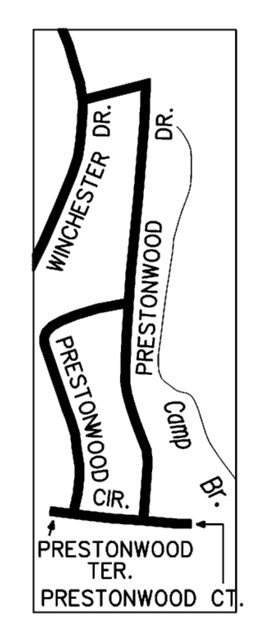

AREA EAST OF CHESTNUT HILL
5

SCALE OF INSETS

0.1 0 0.1 0.2 0.3 0.4 0.5 MILES

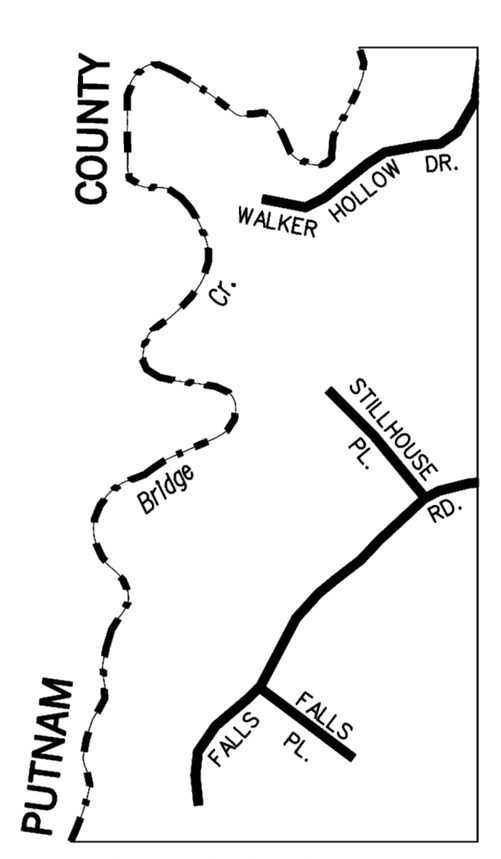

AREA WEST OF MAYLAND
6

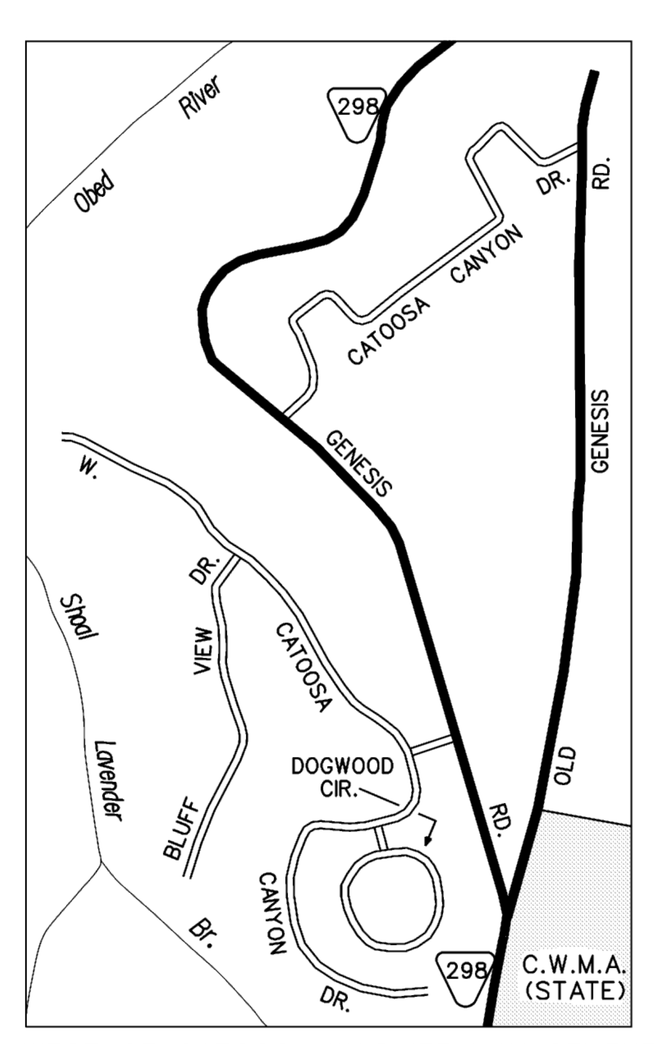

AREA WEST OF CATOOSA WILDLIFE MANAGEMENT AREA
7

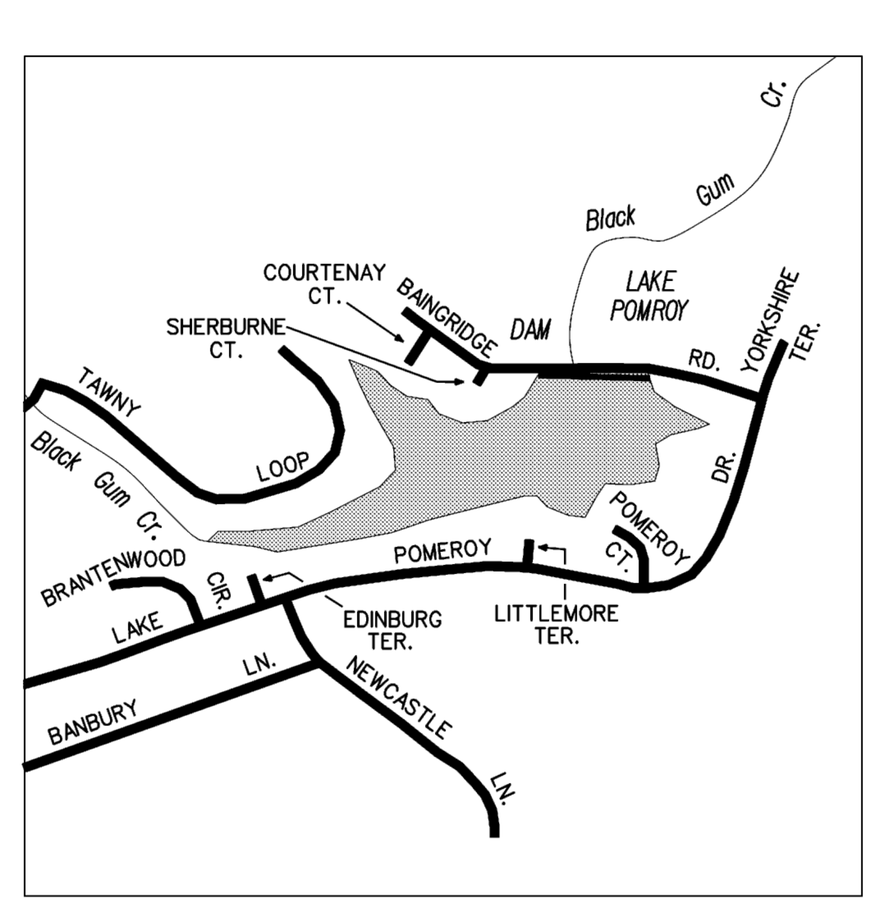

AREA S.E. OF FAIRFIELD GLADE
8

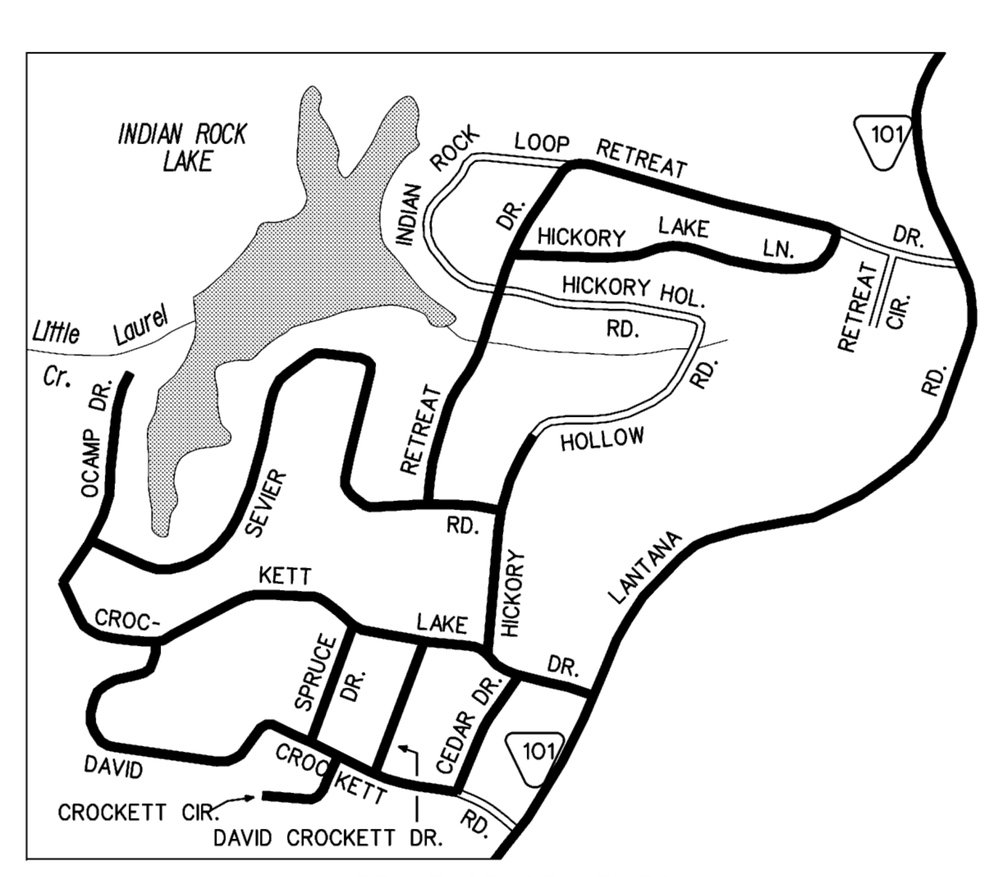

AREA EAST OF NEWTON
9

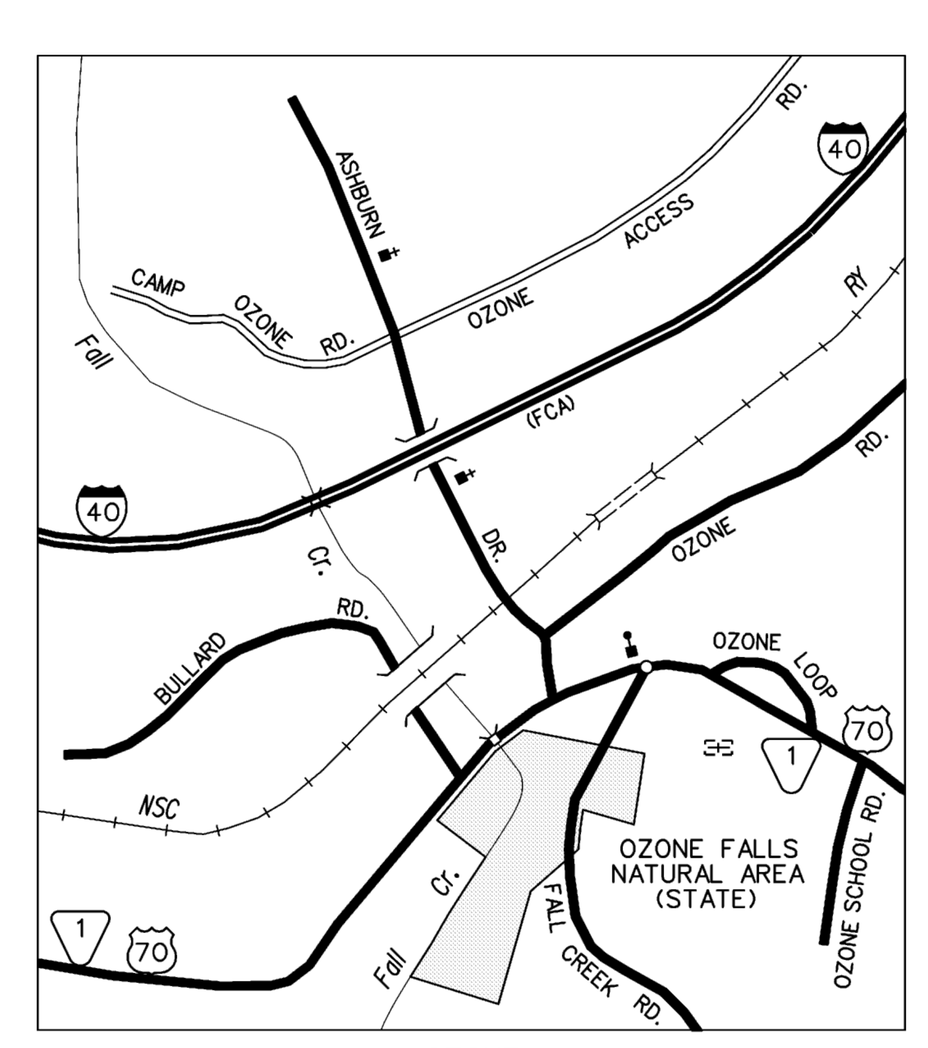

OZONE
10

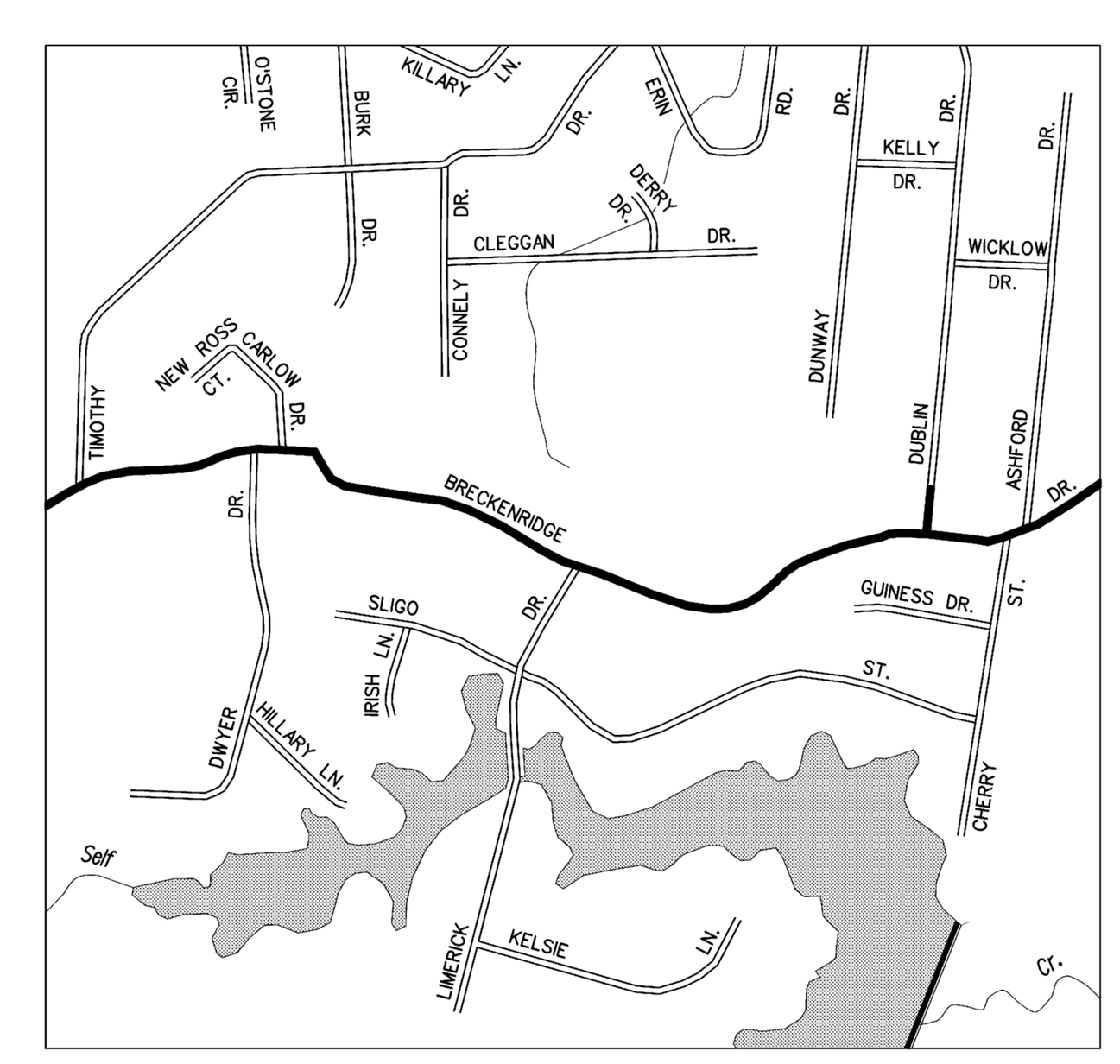

AREA WEST OF BIG LICK
11

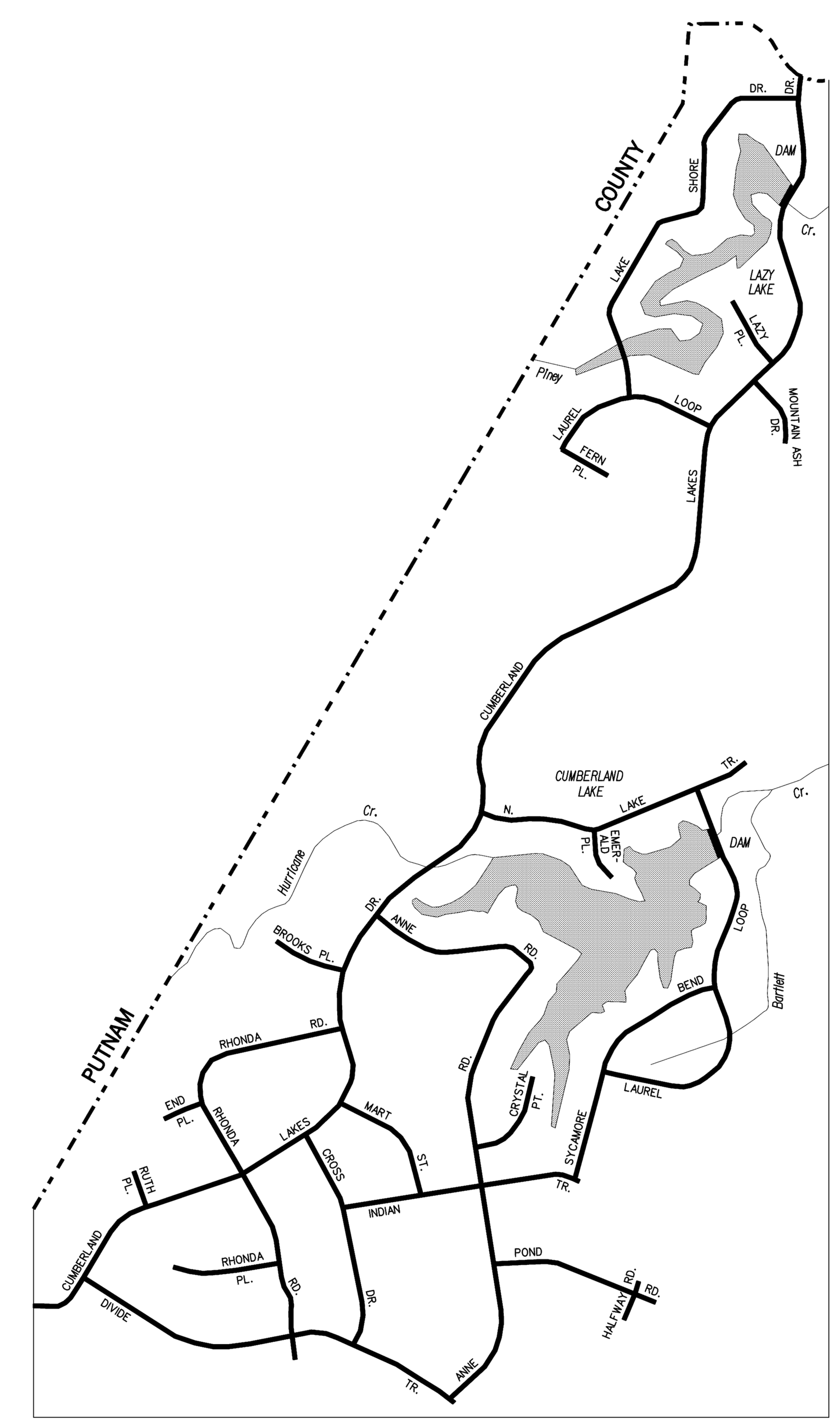

AREA N.W. OF ISOLINE
12

AUTHORIZATION NO. 401901031801

AUTHORIZATION NO. 401901031801