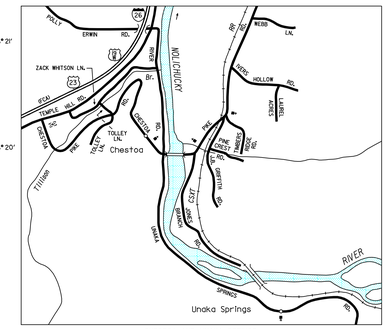


CHESTOA AND UNAKA SPRINGS
1

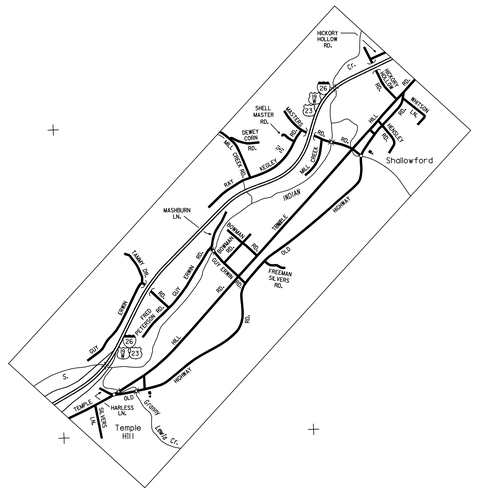


TEMPLE HILL AND SHALLOWFORD
2

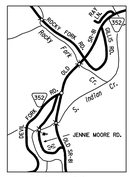

ROCKY FORK
3

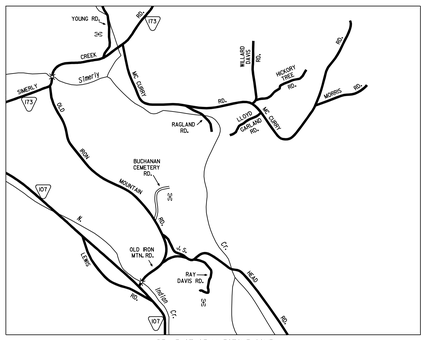

AREA EAST OF LIMESTONE COVE
4

CLEARBRANCH
5

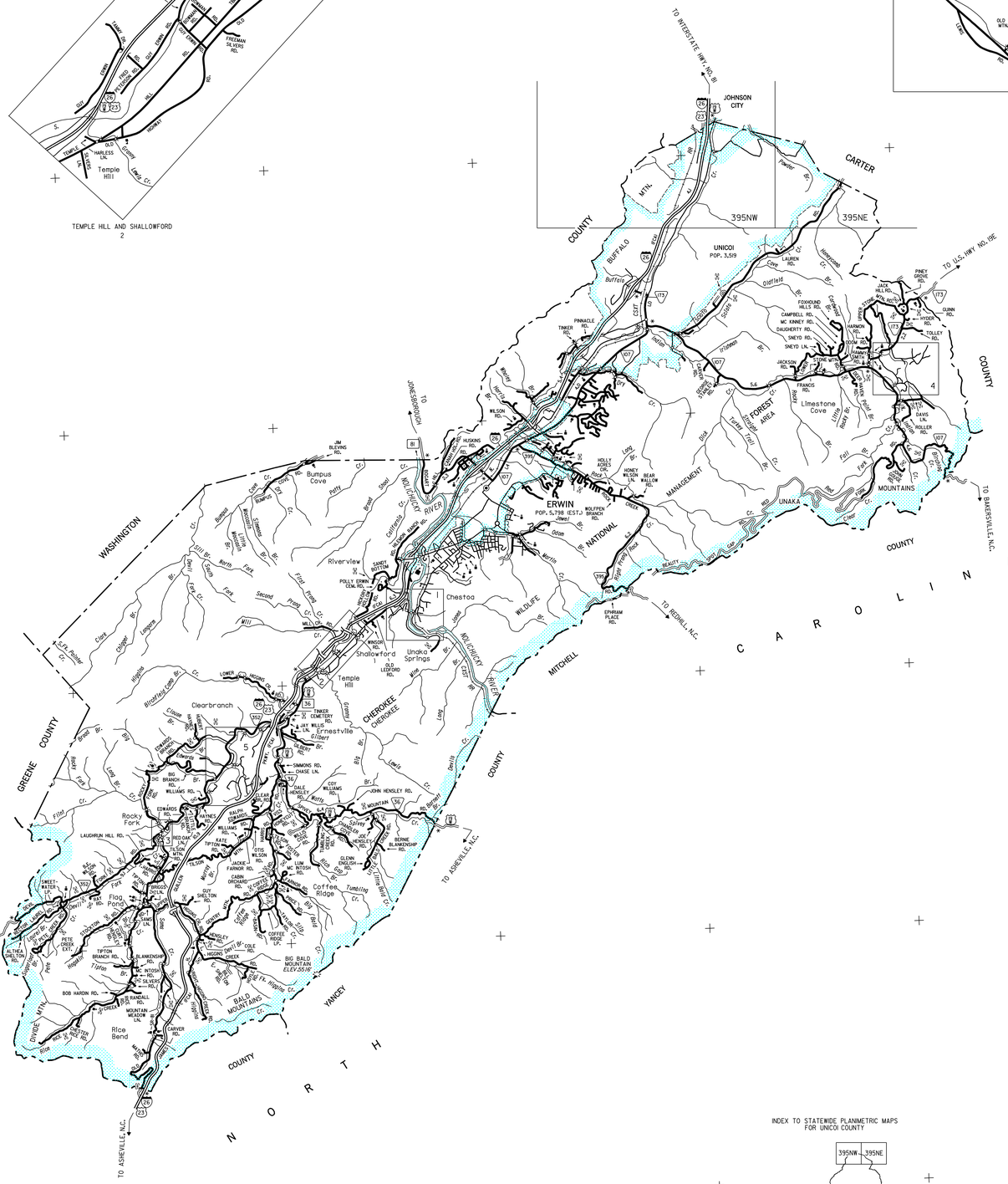


SCALE OF INSETS

0.1 0 0.1 0.2 0.3 0.4 0.5 MILES

## LEGEND

- SCHOOL
- CHURCH
- CHURCH WITH CEMETERY
- CEMETERY
- HOSPITAL
- POST OFFICE
- CITY HALL OR COMMUNITY CENTER
- MONUMENT
- AIRPORT , COMPLETE FACILITIES
- AIRPORT , LIMITED FACILITIES
- LANDING AREA OR STRIP
- HIGHWAY GARAGE (S-STATE , C-COUNTY)
- TRIANGULATION STATION
- OBSERVATION OR LOOKOUT TOWER
- COUNTY SEAT
- OTHER CITIES AND VILLAGES
- RADIO OR TELEVISION STATION
- POINT OF INTEREST
- DOT TO INDICATE LOCATION OF ANY CULTURAL FEATURE OUT OF PLACE
- 40 INTERSTATE HIGHWAY
- 70 U S NUMBERED HIGHWAY
- 5 STATE HIGHWAY
- 5 STATE HIGHWAY
- 2578 PROMINENT PEAK WITH ELEVATION
- LAKE WITH DAM
- RESERVOIR , POND OR LAKE
- LEVEE OR DYKE
- DRAINAGE CANAL
- NARROW STREAM
- WIDE STREAM
- DAM WITH LOCK
- HEAD OF NAVIGATION
- NAVIGABLE STREAM
- GRADE CROSSING
- UNDERPASS-ROAD BELOW
- OVERHEAD-ROAD ABOVE
- RAILROAD TUNNEL
- GRADE SEPARATION
- FORD
- LOW WATER BRIDGE
- FREE FERRY OR TOLL FERRY
- HIGHWAY BRIDGE-OVER 20 FEET
- HIGHWAY BRIDGE-LONG RIVER CROSSING
- PRIMITIVE OR UNIMPROVED ROAD
- GRADED AND DRAINED, SOIL, GRAVEL OR STONE SURFACED ROAD
- PAVED ROAD
- PAVED HIGHWAY OR ROAD
- DIVIDED ROADWAY
- 0.5 DISTANCE IN MILES BETWEEN DESIGNATED POINTS
- (FCA) FULL CONTROL OF ACCESS
- NPS NATIONAL PARK SERVICE HIGHWAY
- HIGHWAY INTERCHANGE
- COUNTY LINE
- STATE LINE
- INCORPORATED CITY BOUNDARY
- RESERVATION BOUNDARY

ADVANCED PRINT SUBJECT TO CLEARANCE CORRECTION

ADVANCED PRINT SUBJECT TO CLEARANCE CORRECTION

# GENERAL HIGHWAY MAP
# UNICOI COUNTY
## TENNESSEE

PREPARED BY THE
TENNESSEE DEPARTMENT OF TRANSPORTATION
LONG RANGE PLANNING DIVISION
IN COOPERATION WITH THE
U.S. DEPARTMENT OF TRANSPORTATION
FEDERAL HIGHWAY ADMINISTRATION

SCALE
1 0 1 2 3 4 MILES

2009

AUTHORIZATION NO. 401901098600

INDEX TO STATEWIDE PLANIMETRIC MAPS FOR UNICOI COUNTY

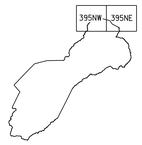


1 COUNTY MAP SHEET WITH
2 STATEWIDE PLANIMETRIC MAP SHEETS AND
2 SUPPLEMENTAL CITY MAP SHEETS
ERWIN
UNICOI

| MAP RECORD | |
|---|---|
| FIELD DATA OBTAINED IN 2004 | |
| FIELD EXAMINATION MADE IN | |
| REVISIONS | |
| FEATURE | DATE |
| | |
| | |
| | |
| | |
| | |
| | |
| | |

POPULATION OF UNICOI COUNTY
17,667 (2000 CENSUS)

LAMBERT CONFORMAL CONIC PROJECTION
20,000 FOOT GRID TICKS BASED ON THE
TENNESSEE COORDINATE SYSTEM
(1983 NORTH AMERICAN DATUM)